

NOTICE!!

These documents have been scanned!

Do not place un-scanned documents beneath this notice!

Do not remove this notice from this file!

GPO Jacket No. 560-102
Print Order 61540
Rise Business Services, LLC
Job=AZ15 7/9/2019



Box Number= AZ15151



Claim Begin-End: AMC446899-AMC447211

1 Initial Receipt



AZ15151-1


AMC446899-AMC448353

United States Department of the Interior
Bureau of Land Management
 DIV OF LANDS, MINRLS & ENERGY
 ONE N CENTRAL AVE
 PHOENIX, AZ 85004 -4427
 Phone: 602-417-9200

Receipt

No: 4023325

| | |
|--|--|
| Transaction #: 4134138 | |
| Date of Transaction: 11/24/2017 | |
| CUSTOMER: | |
| KENNECOTT UTAH COPPER 4700 DAYBREAK VIEW PKWY SOUTH JORDAN, UT 84095-5120 US | |



| LINE # | QTY | DESCRIPTION | REMARKS | UNIT PRICE | TOTAL |
|--------|-----|---|---------|------------|-------|
| | | LOCATABLE MINERALS / MINING CLAIMS- NEW, UNADJUD, ONE OR MORE AUTH NOS / NEW MINING CLAIM PROCESSING FEE CASES: AMC446899/\$20.00, AMC446900/\$20.00, AMC446901/\$20.00, AMC446902/\$20.00, AMC446903/\$20.00, AMC446904/\$20.00, AMC446905/\$20.00, AMC446906/\$20.00, AMC446907/\$20.00, AMC446908/\$20.00, AMC446909/\$20.00, AMC446910/\$20.00, AMC446911/\$20.00, AMC446912/\$20.00, AMC446913/\$20.00, AMC446914/\$20.00, AMC446915/\$20.00, AMC446916/\$20.00, AMC446917/\$20.00, AMC446918/\$20.00, AMC446919/\$20.00, AMC446920/\$20.00, AMC446921/\$20.00, AMC446922/\$20.00, AMC446923/\$20.00, AMC446924/\$20.00, AMC446925/\$20.00, AMC446926/\$20.00, AMC446927/\$20.00, AMC446928/\$20.00, AMC446929/\$20.00, AMC446930/\$20.00, AMC446931/\$20.00, AMC446932/\$20.00, AMC446933/\$20.00, AMC446934/\$20.00, AMC446935/\$20.00, AMC446936/\$20.00, AMC446937/\$20.00, AMC446938/\$20.00, AMC446939/\$20.00, AMC446940/\$20.00, AMC446941/\$20.00, AMC446942/\$20.00, AMC446943/\$20.00, AMC446944/\$20.00, AMC446945/\$20.00, AMC446946/\$20.00, AMC446947/\$20.00, AMC446948/\$20.00, AMC446949/\$20.00, AMC446950/\$20.00, AMC446951/\$20.00, AMC446952/\$20.00, AMC446953/\$20.00, AMC446954/\$20.00, | | | |

| | | | | |
|---|--------|---------------------------------------|---------|---------|
| | | AMC446955/\$20.00, AMC446956/\$20.00, | | |
| | | AMC446957/\$20.00, AMC446958/\$20.00, | | |
| | | AMC446959/\$20.00, AMC446960/\$20.00, | | |
| | | AMC446961/\$20.00, AMC446962/\$20.00, | | |
| | | AMC446963/\$20.00, AMC446964/\$20.00, | | |
| | | AMC446965/\$20.00, AMC446966/\$20.00, | | |
| | | AMC446967/\$20.00, AMC446968/\$20.00, | | |
| | | AMC446969/\$20.00, AMC446970/\$20.00, | | |
| | | AMC446971/\$20.00, AMC446972/\$20.00, | | |
| | | AMC446973/\$20.00, AMC446974/\$20.00, | | |
| | | AMC446975/\$20.00, AMC446976/\$20.00, | | |
| | | AMC446977/\$20.00, AMC446978/\$20.00, | | |
| | | AMC446979/\$20.00, AMC446980/\$20.00, | | |
| | | AMC446981/\$20.00, AMC446982/\$20.00, | | |
| | | AMC446983/\$20.00, AMC446984/\$20.00, | | |
| | | AMC446985/\$20.00, AMC446986/\$20.00, | | |
| | | AMC446987/\$20.00, AMC446988/\$20.00, | | |
| | | AMC446989/\$20.00, AMC446990/\$20.00, | | |
| | | AMC446991/\$20.00, AMC446992/\$20.00, | | |
| | | AMC446993/\$20.00, AMC446994/\$20.00, | | |
| | | AMC446995/\$20.00, AMC446996/\$20.00, | | |
| | | AMC446997/\$20.00, AMC446998/\$20.00, | | |
| | | AMC446999/\$20.00, AMC447000/\$20.00, | | |
| | | AMC447001/\$20.00, AMC447002/\$20.00, | | |
| 1 | 313.00 | AMC447003/\$20.00, AMC447004/\$20.00, | - n/a - | 6260.00 |
| | | AMC447005/\$20.00, AMC447006/\$20.00, | | |
| | | AMC447007/\$20.00, AMC447008/\$20.00, | | |
| | | AMC447009/\$20.00, AMC447010/\$20.00, | | |
| | | AMC447011/\$20.00, AMC447012/\$20.00, | | |
| | | AMC447013/\$20.00, AMC447014/\$20.00, | | |
| | | AMC447015/\$20.00, AMC447016/\$20.00, | | |
| | | AMC447017/\$20.00, AMC447018/\$20.00, | | |
| | | AMC447019/\$20.00, AMC447020/\$20.00, | | |
| | | AMC447021/\$20.00, AMC447022/\$20.00, | | |
| | | AMC447023/\$20.00, AMC447024/\$20.00, | | |
| | | AMC447025/\$20.00, AMC447026/\$20.00, | | |
| | | AMC447027/\$20.00, AMC447028/\$20.00, | | |
| | | AMC447029/\$20.00, AMC447030/\$20.00, | | |
| | | AMC447031/\$20.00, AMC447032/\$20.00, | | |
| | | AMC447033/\$20.00, AMC447034/\$20.00, | | |
| | | AMC447035/\$20.00, AMC447036/\$20.00, | | |
| | | AMC447037/\$20.00, AMC447038/\$20.00, | | |
| | | AMC447039/\$20.00, AMC447040/\$20.00, | | |
| | | AMC447041/\$20.00, AMC447042/\$20.00, | | |
| | | AMC447043/\$20.00, AMC447044/\$20.00, | | |
| | | AMC447045/\$20.00, AMC447046/\$20.00, | | |
| | | AMC447047/\$20.00, AMC447048/\$20.00, | | |
| | | AMC447049/\$20.00, AMC447050/\$20.00, | | |
| | | AMC447051/\$20.00, AMC447052/\$20.00, | | |
| | | AMC447053/\$20.00, AMC447054/\$20.00, | | |

AMC447055/\$20.00, AMC447056/\$20.00,
AMC447057/\$20.00, AMC447058/\$20.00,
AMC447059/\$20.00, AMC447060/\$20.00,
AMC447061/\$20.00, AMC447062/\$20.00,
AMC447063/\$20.00, AMC447064/\$20.00,
AMC447065/\$20.00, AMC447066/\$20.00,
AMC447067/\$20.00, AMC447068/\$20.00,
AMC447069/\$20.00, AMC447070/\$20.00,
AMC447071/\$20.00, AMC447072/\$20.00,
AMC447073/\$20.00, AMC447074/\$20.00,
AMC447075/\$20.00, AMC447076/\$20.00,
AMC447077/\$20.00, AMC447078/\$20.00,
AMC447079/\$20.00, AMC447080/\$20.00,
AMC447081/\$20.00, AMC447082/\$20.00,
AMC447083/\$20.00, AMC447084/\$20.00,
AMC447085/\$20.00, AMC447086/\$20.00,
AMC447087/\$20.00, AMC447088/\$20.00,
AMC447089/\$20.00, AMC447090/\$20.00,
AMC447091/\$20.00, AMC447092/\$20.00,
AMC447093/\$20.00, AMC447094/\$20.00,
AMC447095/\$20.00, AMC447096/\$20.00,
AMC447097/\$20.00, AMC447098/\$20.00,
AMC447099/\$20.00, AMC447100/\$20.00,
AMC447101/\$20.00, AMC447102/\$20.00,
AMC447103/\$20.00, AMC447104/\$20.00,
AMC447105/\$20.00, AMC447106/\$20.00,
AMC447107/\$20.00, AMC447108/\$20.00,
AMC447109/\$20.00, AMC447110/\$20.00,
AMC447111/\$20.00, AMC447112/\$20.00,
AMC447113/\$20.00, AMC447114/\$20.00,
AMC447115/\$20.00, AMC447116/\$20.00,
AMC447117/\$20.00, AMC447118/\$20.00,
AMC447119/\$20.00, AMC447120/\$20.00,
AMC447121/\$20.00, AMC447122/\$20.00,
AMC447123/\$20.00, AMC447124/\$20.00,
AMC447125/\$20.00, AMC447126/\$20.00,
AMC447127/\$20.00, AMC447128/\$20.00,
AMC447129/\$20.00, AMC447130/\$20.00,
AMC447131/\$20.00, AMC447132/\$20.00,
AMC447133/\$20.00, AMC447134/\$20.00,
AMC447135/\$20.00, AMC447136/\$20.00,
AMC447137/\$20.00, AMC447138/\$20.00,
AMC447139/\$20.00, AMC447140/\$20.00,
AMC447141/\$20.00, AMC447142/\$20.00,
AMC447143/\$20.00, AMC447144/\$20.00,
AMC447145/\$20.00, AMC447146/\$20.00,
AMC447147/\$20.00, AMC447148/\$20.00,
AMC447149/\$20.00, AMC447150/\$20.00,
AMC447151/\$20.00, AMC447152/\$20.00,
AMC447153/\$20.00, AMC447154/\$20.00,

| | | | | |
|----------|--|--|--|--|
| | <p>AMC447155/\$20.00, AMC447156/\$20.00, AMC447157/\$20.00, AMC447158/\$20.00, AMC447159/\$20.00, AMC447160/\$20.00, AMC447161/\$20.00, AMC447162/\$20.00, AMC447163/\$20.00, AMC447164/\$20.00, AMC447165/\$20.00, AMC447166/\$20.00, AMC447167/\$20.00, AMC447168/\$20.00, AMC447169/\$20.00, AMC447170/\$20.00, AMC447171/\$20.00, AMC447172/\$20.00, AMC447173/\$20.00, AMC447174/\$20.00, AMC447175/\$20.00, AMC447176/\$20.00, AMC447177/\$20.00, AMC447178/\$20.00, AMC447179/\$20.00, AMC447180/\$20.00, AMC447181/\$20.00, AMC447182/\$20.00, AMC447183/\$20.00, AMC447184/\$20.00, AMC447185/\$20.00, AMC447186/\$20.00, AMC447187/\$20.00, AMC447188/\$20.00, AMC447189/\$20.00, AMC447190/\$20.00, AMC447191/\$20.00, AMC447192/\$20.00, AMC447193/\$20.00, AMC447194/\$20.00, AMC447195/\$20.00, AMC447196/\$20.00, AMC447197/\$20.00, AMC447198/\$20.00, AMC447199/\$20.00, AMC447200/\$20.00, AMC447201/\$20.00, AMC447202/\$20.00, AMC447203/\$20.00, AMC447204/\$20.00, AMC447205/\$20.00, AMC447206/\$20.00, AMC447207/\$20.00, AMC447208/\$20.00, AMC447209/\$20.00, AMC447210/\$20.00, AMC447211/\$20.00</p> | | | |
| <p>2</p> | <p>LOCATABLE MINERALS / MINING CLAIMS- NEW, UNADJUD, ONE OR MORE AUTH NOS / NEW MINING CLAIMS LOCATION FEE CASES: AMC446899/\$37.00, AMC446900/\$37.00, AMC446901/\$37.00, AMC446902/\$37.00, AMC446903/\$37.00, AMC446904/\$37.00, AMC446905/\$37.00, AMC446906/\$37.00, AMC446907/\$37.00, AMC446908/\$37.00, AMC446909/\$37.00, AMC446910/\$37.00, AMC446911/\$37.00, AMC446912/\$37.00, AMC446913/\$37.00, AMC446914/\$37.00, AMC446915/\$37.00, AMC446916/\$37.00, AMC446917/\$37.00, AMC446918/\$37.00, AMC446919/\$37.00, AMC446920/\$37.00, AMC446921/\$37.00, AMC446922/\$37.00, AMC446923/\$37.00, AMC446924/\$37.00, AMC446925/\$37.00, AMC446926/\$37.00, AMC446927/\$37.00, AMC446928/\$37.00, AMC446929/\$37.00, AMC446930/\$37.00, AMC446931/\$37.00, AMC446932/\$37.00, AMC446933/\$37.00, AMC446934/\$37.00,</p> | | | |

313.00

AMC446935/\$37.00, AMC446936/\$37.00,
AMC446937/\$37.00, AMC446938/\$37.00,
AMC446939/\$37.00, AMC446940/\$37.00,
AMC446941/\$37.00, AMC446942/\$37.00,
AMC446943/\$37.00, AMC446944/\$37.00,
AMC446945/\$37.00, AMC446946/\$37.00,
AMC446947/\$37.00, AMC446948/\$37.00,
AMC446949/\$37.00, AMC446950/\$37.00,
AMC446951/\$37.00, AMC446952/\$37.00,
AMC446953/\$37.00, AMC446954/\$37.00,
AMC446955/\$37.00, AMC446956/\$37.00,
AMC446957/\$37.00, AMC446958/\$37.00,
AMC446959/\$37.00, AMC446960/\$37.00,
AMC446961/\$37.00, AMC446962/\$37.00,
AMC446963/\$37.00, AMC446964/\$37.00,
AMC446965/\$37.00, AMC446966/\$37.00,
AMC446967/\$37.00, AMC446968/\$37.00,
AMC446969/\$37.00, AMC446970/\$37.00,
AMC446971/\$37.00, AMC446972/\$37.00,
AMC446973/\$37.00, AMC446974/\$37.00,
AMC446975/\$37.00, AMC446976/\$37.00,
AMC446977/\$37.00, AMC446978/\$37.00,
AMC446979/\$37.00, AMC446980/\$37.00,
AMC446981/\$37.00, AMC446982/\$37.00,
AMC446983/\$37.00, AMC446984/\$37.00,
AMC446985/\$37.00, AMC446986/\$37.00,
AMC446987/\$37.00, AMC446988/\$37.00,
AMC446989/\$37.00, AMC446990/\$37.00,
AMC446991/\$37.00, AMC446992/\$37.00,
AMC446993/\$37.00, AMC446994/\$37.00,
AMC446995/\$37.00, AMC446996/\$37.00,
AMC446997/\$37.00, AMC446998/\$37.00,
AMC446999/\$37.00, AMC447000/\$37.00,
AMC447001/\$37.00, AMC447002/\$37.00,
AMC447003/\$37.00, AMC447004/\$37.00,
AMC447005/\$37.00, AMC447006/\$37.00,
AMC447007/\$37.00, AMC447008/\$37.00,
AMC447009/\$37.00, AMC447010/\$37.00,
AMC447011/\$37.00, AMC447012/\$37.00,
AMC447013/\$37.00, AMC447014/\$37.00,
AMC447015/\$37.00, AMC447016/\$37.00,
AMC447017/\$37.00, AMC447018/\$37.00,
AMC447019/\$37.00, AMC447020/\$37.00,
AMC447021/\$37.00, AMC447022/\$37.00,
AMC447023/\$37.00, AMC447024/\$37.00,
AMC447025/\$37.00, AMC447026/\$37.00,
AMC447027/\$37.00, AMC447028/\$37.00,
AMC447029/\$37.00, AMC447030/\$37.00,
AMC447031/\$37.00, AMC447032/\$37.00,
AMC447033/\$37.00, AMC447034/\$37.00,

AMC447035/\$37.00, AMC447036/\$37.00,
AMC447037/\$37.00, AMC447038/\$37.00,
AMC447039/\$37.00, AMC447040/\$37.00,
AMC447041/\$37.00, AMC447042/\$37.00,
AMC447043/\$37.00, AMC447044/\$37.00,
AMC447045/\$37.00, AMC447046/\$37.00,
AMC447047/\$37.00, AMC447048/\$37.00,
AMC447049/\$37.00, AMC447050/\$37.00,
AMC447051/\$37.00, AMC447052/\$37.00,
AMC447053/\$37.00, AMC447054/\$37.00,
AMC447055/\$37.00, AMC447056/\$37.00,
AMC447057/\$37.00, AMC447058/\$37.00,
AMC447059/\$37.00, AMC447060/\$37.00,
AMC447061/\$37.00, AMC447062/\$37.00,
AMC447063/\$37.00, AMC447064/\$37.00,
AMC447065/\$37.00, AMC447066/\$37.00,
AMC447067/\$37.00, AMC447068/\$37.00,
AMC447069/\$37.00, AMC447070/\$37.00,
AMC447071/\$37.00, AMC447072/\$37.00,
AMC447073/\$37.00, AMC447074/\$37.00,
AMC447075/\$37.00, AMC447076/\$37.00,
AMC447077/\$37.00, AMC447078/\$37.00,
AMC447079/\$37.00, AMC447080/\$37.00,
AMC447081/\$37.00, AMC447082/\$37.00,
AMC447083/\$37.00, AMC447084/\$37.00,
AMC447085/\$37.00, AMC447086/\$37.00,
AMC447087/\$37.00, AMC447088/\$37.00,
AMC447089/\$37.00, AMC447090/\$37.00,
AMC447091/\$37.00, AMC447092/\$37.00,
AMC447093/\$37.00, AMC447094/\$37.00,
AMC447095/\$37.00, AMC447096/\$37.00,
AMC447097/\$37.00, AMC447098/\$37.00,
AMC447099/\$37.00, AMC447100/\$37.00,
AMC447101/\$37.00, AMC447102/\$37.00,
AMC447103/\$37.00, AMC447104/\$37.00,
AMC447105/\$37.00, AMC447106/\$37.00,
AMC447107/\$37.00, AMC447108/\$37.00,
AMC447109/\$37.00, AMC447110/\$37.00,
AMC447111/\$37.00, AMC447112/\$37.00,
AMC447113/\$37.00, AMC447114/\$37.00,
AMC447115/\$37.00, AMC447116/\$37.00,
AMC447117/\$37.00, AMC447118/\$37.00,
AMC447119/\$37.00, AMC447120/\$37.00,
AMC447121/\$37.00, AMC447122/\$37.00,
AMC447123/\$37.00, AMC447124/\$37.00,
AMC447125/\$37.00, AMC447126/\$37.00,
AMC447127/\$37.00, AMC447128/\$37.00,
AMC447129/\$37.00, AMC447130/\$37.00,
AMC447131/\$37.00, AMC447132/\$37.00,
AMC447133/\$37.00, AMC447134/\$37.00,

- n/a - 11581.00

| | | | | |
|---|---|--|--|--|
| | AMC447135/\$37.00, AMC447136/\$37.00, AMC447137/\$37.00, AMC447138/\$37.00, AMC447139/\$37.00, AMC447140/\$37.00, AMC447141/\$37.00, AMC447142/\$37.00, AMC447143/\$37.00, AMC447144/\$37.00, AMC447145/\$37.00, AMC447146/\$37.00, AMC447147/\$37.00, AMC447148/\$37.00, AMC447149/\$37.00, AMC447150/\$37.00, AMC447151/\$37.00, AMC447152/\$37.00, AMC447153/\$37.00, AMC447154/\$37.00, AMC447155/\$37.00, AMC447156/\$37.00, AMC447157/\$37.00, AMC447158/\$37.00, AMC447159/\$37.00, AMC447160/\$37.00, AMC447161/\$37.00, AMC447162/\$37.00, AMC447163/\$37.00, AMC447164/\$37.00, AMC447165/\$37.00, AMC447166/\$37.00, AMC447167/\$37.00, AMC447168/\$37.00, AMC447169/\$37.00, AMC447170/\$37.00, AMC447171/\$37.00, AMC447172/\$37.00, AMC447173/\$37.00, AMC447174/\$37.00, AMC447175/\$37.00, AMC447176/\$37.00, AMC447177/\$37.00, AMC447178/\$37.00, AMC447179/\$37.00, AMC447180/\$37.00, AMC447181/\$37.00, AMC447182/\$37.00, AMC447183/\$37.00, AMC447184/\$37.00, AMC447185/\$37.00, AMC447186/\$37.00, AMC447187/\$37.00, AMC447188/\$37.00, AMC447189/\$37.00, AMC447190/\$37.00, AMC447191/\$37.00, AMC447192/\$37.00, AMC447193/\$37.00, AMC447194/\$37.00, AMC447195/\$37.00, AMC447196/\$37.00, AMC447197/\$37.00, AMC447198/\$37.00, AMC447199/\$37.00, AMC447200/\$37.00, AMC447201/\$37.00, AMC447202/\$37.00, AMC447203/\$37.00, AMC447204/\$37.00, AMC447205/\$37.00, AMC447206/\$37.00, AMC447207/\$37.00, AMC447208/\$37.00, AMC447209/\$37.00, AMC447210/\$37.00, AMC447211/\$37.00 | | | |
| 3 | LOCATABLE MINERALS / MINING CLAIMS- NEW, UNADJUD, ONE OR MORE AUTH NOS / NEW MINING CLAIMS MAINTENANCE FEE CASES: AMC446899/\$155.00, AMC446900/\$155.00, AMC446901/\$155.00, AMC446902/\$155.00, AMC446903/\$155.00, AMC446904/\$155.00, AMC446905/\$155.00, AMC446906/\$155.00, AMC446907/\$155.00, AMC446908/\$155.00, AMC446909/\$155.00, AMC446910/\$155.00, AMC446911/\$155.00, AMC446912/\$155.00, AMC446913/\$155.00, AMC446914/\$155.00, | | | |

313.00

AMC446915/\$155.00, AMC446916/\$155.00,
AMC446917/\$155.00, AMC446918/\$155.00,
AMC446919/\$155.00, AMC446920/\$155.00,
AMC446921/\$155.00, AMC446922/\$155.00,
AMC446923/\$155.00, AMC446924/\$155.00,
AMC446925/\$155.00, AMC446926/\$155.00,
AMC446927/\$155.00, AMC446928/\$155.00,
AMC446929/\$155.00, AMC446930/\$155.00,
AMC446931/\$155.00, AMC446932/\$155.00,
AMC446933/\$155.00, AMC446934/\$155.00,
AMC446935/\$155.00, AMC446936/\$155.00,
AMC446937/\$155.00, AMC446938/\$155.00,
AMC446939/\$155.00, AMC446940/\$155.00,
AMC446941/\$155.00, AMC446942/\$155.00,
AMC446943/\$155.00, AMC446944/\$155.00,
AMC446945/\$155.00, AMC446946/\$155.00,
AMC446947/\$155.00, AMC446948/\$155.00,
AMC446949/\$155.00, AMC446950/\$155.00,
AMC446951/\$155.00, AMC446952/\$155.00,
AMC446953/\$155.00, AMC446954/\$155.00,
AMC446955/\$155.00, AMC446956/\$155.00,
AMC446957/\$155.00, AMC446958/\$155.00,
AMC446959/\$155.00, AMC446960/\$155.00,
AMC446961/\$155.00, AMC446962/\$155.00,
AMC446963/\$155.00, AMC446964/\$155.00,
AMC446965/\$155.00, AMC446966/\$155.00,
AMC446967/\$155.00, AMC446968/\$155.00,
AMC446969/\$155.00, AMC446970/\$155.00,
AMC446971/\$155.00, AMC446972/\$155.00,
AMC446973/\$155.00, AMC446974/\$155.00,
AMC446975/\$155.00, AMC446976/\$155.00,
AMC446977/\$155.00, AMC446978/\$155.00,
AMC446979/\$155.00, AMC446980/\$155.00,
AMC446981/\$155.00, AMC446982/\$155.00,
AMC446983/\$155.00, AMC446984/\$155.00,
AMC446985/\$155.00, AMC446986/\$155.00,
AMC446987/\$155.00, AMC446988/\$155.00,
AMC446989/\$155.00, AMC446990/\$155.00,
AMC446991/\$155.00, AMC446992/\$155.00,
AMC446993/\$155.00, AMC446994/\$155.00,
AMC446995/\$155.00, AMC446996/\$155.00,
AMC446997/\$155.00, AMC446998/\$155.00,
AMC446999/\$155.00, AMC447000/\$155.00,
AMC447001/\$155.00, AMC447002/\$155.00,
AMC447003/\$155.00, AMC447004/\$155.00,
AMC447005/\$155.00, AMC447006/\$155.00,
AMC447007/\$155.00, AMC447008/\$155.00,
AMC447009/\$155.00, AMC447010/\$155.00,
AMC447011/\$155.00, AMC447012/\$155.00,
AMC447013/\$155.00, AMC447014/\$155.00,

AMC447015/\$155.00, AMC447016/\$155.00,
AMC447017/\$155.00, AMC447018/\$155.00,
AMC447019/\$155.00, AMC447020/\$155.00,
AMC447021/\$155.00, AMC447022/\$155.00,
AMC447023/\$155.00, AMC447024/\$155.00,
AMC447025/\$155.00, AMC447026/\$155.00,
AMC447027/\$155.00, AMC447028/\$155.00,
AMC447029/\$155.00, AMC447030/\$155.00,
AMC447031/\$155.00, AMC447032/\$155.00,
AMC447033/\$155.00, AMC447034/\$155.00,
AMC447035/\$155.00, AMC447036/\$155.00,
AMC447037/\$155.00, AMC447038/\$155.00,
AMC447039/\$155.00, AMC447040/\$155.00,
AMC447041/\$155.00, AMC447042/\$155.00,
AMC447043/\$155.00, AMC447044/\$155.00,
AMC447045/\$155.00, AMC447046/\$155.00,
AMC447047/\$155.00, AMC447048/\$155.00,
AMC447049/\$155.00, AMC447050/\$155.00,
AMC447051/\$155.00, AMC447052/\$155.00,
AMC447053/\$155.00, AMC447054/\$155.00,
AMC447055/\$155.00, AMC447056/\$155.00,
AMC447057/\$155.00, AMC447058/\$155.00,
AMC447059/\$155.00, AMC447060/\$155.00,
AMC447061/\$155.00, AMC447062/\$155.00,
AMC447063/\$155.00, AMC447064/\$155.00,
AMC447065/\$155.00, AMC447066/\$155.00,
AMC447067/\$155.00, AMC447068/\$155.00,
AMC447069/\$155.00, AMC447070/\$155.00,
AMC447071/\$155.00, AMC447072/\$155.00,
AMC447073/\$155.00, AMC447074/\$155.00,
AMC447075/\$155.00, AMC447076/\$155.00,
AMC447077/\$155.00, AMC447078/\$155.00,
AMC447079/\$155.00, AMC447080/\$155.00,
AMC447081/\$155.00, AMC447082/\$155.00,
AMC447083/\$155.00, AMC447084/\$155.00,
AMC447085/\$155.00, AMC447086/\$155.00,
AMC447087/\$155.00, AMC447088/\$155.00,
AMC447089/\$155.00, AMC447090/\$155.00,
AMC447091/\$155.00, AMC447092/\$155.00,
AMC447093/\$155.00, AMC447094/\$155.00,
AMC447095/\$155.00, AMC447096/\$155.00,
AMC447097/\$155.00, AMC447098/\$155.00,
AMC447099/\$155.00, AMC447100/\$155.00,
AMC447101/\$155.00, AMC447102/\$155.00,
AMC447103/\$155.00, AMC447104/\$155.00,
AMC447105/\$155.00, AMC447106/\$155.00,
AMC447107/\$155.00, AMC447108/\$155.00,
AMC447109/\$155.00, AMC447110/\$155.00,
AMC447111/\$155.00, AMC447112/\$155.00,
AMC447113/\$155.00, AMC447114/\$155.00,

- n/a - 48515.00

AMC447115/\$155.00, AMC447116/\$155.00,
 AMC447117/\$155.00, AMC447118/\$155.00,
 AMC447119/\$155.00, AMC447120/\$155.00,
 AMC447121/\$155.00, AMC447122/\$155.00,
 AMC447123/\$155.00, AMC447124/\$155.00,
 AMC447125/\$155.00, AMC447126/\$155.00,
 AMC447127/\$155.00, AMC447128/\$155.00,
 AMC447129/\$155.00, AMC447130/\$155.00,
 AMC447131/\$155.00, AMC447132/\$155.00,
 AMC447133/\$155.00, AMC447134/\$155.00,
 AMC447135/\$155.00, AMC447136/\$155.00,
 AMC447137/\$155.00, AMC447138/\$155.00,
 AMC447139/\$155.00, AMC447140/\$155.00,
 AMC447141/\$155.00, AMC447142/\$155.00,
 AMC447143/\$155.00, AMC447144/\$155.00,
 AMC447145/\$155.00, AMC447146/\$155.00,
 AMC447147/\$155.00, AMC447148/\$155.00,
 AMC447149/\$155.00, AMC447150/\$155.00,
 AMC447151/\$155.00, AMC447152/\$155.00,
 AMC447153/\$155.00, AMC447154/\$155.00,
 AMC447155/\$155.00, AMC447156/\$155.00,
 AMC447157/\$155.00, AMC447158/\$155.00,
 AMC447159/\$155.00, AMC447160/\$155.00,
 AMC447161/\$155.00, AMC447162/\$155.00,
 AMC447163/\$155.00, AMC447164/\$155.00,
 AMC447165/\$155.00, AMC447166/\$155.00,
 AMC447167/\$155.00, AMC447168/\$155.00,
 AMC447169/\$155.00, AMC447170/\$155.00,
 AMC447171/\$155.00, AMC447172/\$155.00,
 AMC447173/\$155.00, AMC447174/\$155.00,
 AMC447175/\$155.00, AMC447176/\$155.00,
 AMC447177/\$155.00, AMC447178/\$155.00,
 AMC447179/\$155.00, AMC447180/\$155.00,
 AMC447181/\$155.00, AMC447182/\$155.00,
 AMC447183/\$155.00, AMC447184/\$155.00,
 AMC447185/\$155.00, AMC447186/\$155.00,
 AMC447187/\$155.00, AMC447188/\$155.00,
 AMC447189/\$155.00, AMC447190/\$155.00,
 AMC447191/\$155.00, AMC447192/\$155.00,
 AMC447193/\$155.00, AMC447194/\$155.00,
 AMC447195/\$155.00, AMC447196/\$155.00,
 AMC447197/\$155.00, AMC447198/\$155.00,
 AMC447199/\$155.00, AMC447200/\$155.00,
 AMC447201/\$155.00, AMC447202/\$155.00,
 AMC447203/\$155.00, AMC447204/\$155.00,
 AMC447205/\$155.00, AMC447206/\$155.00,
 AMC447207/\$155.00, AMC447208/\$155.00,
 AMC447209/\$155.00, AMC447210/\$155.00,
 AMC447211/\$155.00

TOTAL: \$66,356.00

| PAYMENT INFORMATION | | | | |
|---------------------|-----------|---|-------------|------------|
| 1 | AMOUNT: | 66356.00 | POSTMARKED: | N/A |
| | TYPE: | CHECK | RECEIVED: | 11/22/2017 |
| | CHECK NO: | 0080001855 | | |
| | NAME: | KENNECOTT UTAH COPPER 4700 S DAYBREAK VIEW PKWY SOUTH JORDAN UT 84095-5120 US | | |

| REMARKS |
|---------|
| |

This receipt was generated by the automated BLM Collections and Billing System and is a paper representation of a portion of the official electronic record contained therein.

NOTICE!!

These documents have been scanned!

Do not place un-scanned documents beneath this notice!

Do not remove this notice from this file!

GPO Jacket No. 560-102
Print Order 61540
Rise Business Services, LLC
Job=AZ15 7/9/2019



Box Number= AZ15151



Claim Begin-End: AMC446899-AMC447211

2 Correspondence



AZ15151-1

AMC446899-AMC448353

**NO
DOCUMENTS
FOUND**

NO DOCUMENTS FOUND
NO DOCUMENTS FOUND

NOTICE!!

These documents have been scanned!

Do not place un-scanned documents beneath this notice!

Do not remove this notice from this file!

GPO Jacket No. 560-102
Print Order 61540
Rise Business Services, LLC
Job=AZ15 7/9/2019



Box Number= AZ15151



Claim Begin-End: AMC446899-AMC447211

3 Transfers



AZ15151-1

AMC446899-AMC448353

**NO
DOCUMENTS
FOUND**

NO DOCUMENTS FOUND
NO DOCUMENTS FOUND

NOTICE!!

These documents have been scanned!

Do not place un-scanned documents beneath this notice!

Do not remove this notice from this file!

GPO Jacket No. 560-102
Print Order 61540
Rise Business Services, LLC
Job=AZ15 7/9/2019



Box Number= AZ15151



Claim Begin-End: AMC446899-AMC447211

4 Annual Filings



AZ15151-1

AMC446899-AMC448353

**NO
DOCUMENTS
FOUND**

NO DOCUMENTS FOUND
NO DOCUMENTS FOUND

NOTICE!!

These documents have been scanned!

Do not place un-scanned documents beneath this notice!

Do not remove this notice from this file!

GPO Jacket No. 560-102
Print Order 61540
Rise Business Services, LLC
Job=AZ15 7/9/2019



Box Number= AZ15151



Claim Begin-End: AMC446899-AMC447211

5 Miscellaneous



AZ15151-1

AMC446899-AMC448353

**NO
DOCUMENTS
FOUND**

NO DOCUMENTS FOUND
NO DOCUMENTS FOUND

NOTICE!!

These documents have been scanned!

Do not place un-scanned documents beneath this notice!

Do not remove this notice from this file!

GPO Jacket No. 560-102
Print Order 61540
Rise Business Services, LLC
Job=AZ15 7/9/2019



Box Number= AZ15151



Claim Begin-End: AMC446899-AMC447211

6 Location Notices-Amendments and Supporting Documents



AZ15151-1

AMC446899-AMC448353

MINING CLAIM STATUS REPORT

Data Entered: 12/01/17 RAm

MTP Checked By: 12/01/17 RAm

GEO Checked By: 12/01/17 RAm

LEAD SERIAL NUMBER: AMC 446899 thru AMC 447211

NUMBER OF CLAIMS & TYPE:

313 LODE
____ PLACER
____ ASSOCIATION PLACER
____ MILL SITE
____ TUNNEL SITE

CHARGES:

Processing Fee @ \$20 = \$ 6260
Location Fee @ \$37 = \$ 11581
Maintenance Fee @ \$155 = \$ 48515
Add'l Maint Fee for Assoc Placer = \$ _____
SUBTOTAL \$ 66356
Other Fees \$ _____
Other Fees \$ _____
TOTAL \$ _____

TOTAL ACREAGE: _____ Per Claim
(Placer Only)

NUMBER OF LOCATORS: _____

DOCUMENTS RECEIVED VIA: Over-the-Counter [] Mail [X] **TIMELY FILED:** Yes [X] No []

LEGAL DESCRIPTION:
T 21 S R 15 E SEC 20, 21, 22
T _____ R _____ SEC 25, 26, 27, 28, 29
T _____ R _____ SEC 32, 33, 34, 35, 36
T 22 S R 15 E SEC 1, 2, 3, 4, 5
T _____ R _____ SEC 8, 9, 10, 11, 12

BLM [] FOREST SERVICE [] _____ SUBJ TO PL 359: Yes [] No []
WILDERNESS AREA [] _____

SPLIT ESTATE: N/A [] SX [] PX [] OTHER [] _____
SRHA [] Was proper Notice filed if located on SHRA Land? Yes [] No []

RECONVEYED MINERALS ON BLM LAND REQUIRE OPENING ORDER FROM 1944 TO 1993:
Open to Entry On _____ N/A []

COMMENTS/STATUS: VOID [] PARTIALLY VOID [] PVT MINERALS [] WITHDRAWN LANDS []
OTHER [] _____

[] Claimant acknowledges that portions of the following claim(s) site(s) may be void or voidable.

Printed Name of Claimant _____ Signature of Claimant _____

*****FINAL ADJUDICATION*****
DATE _____ INITIALS _____

When recorded return to:
Kennecott Exploration Company – Land Dept.
4700 Daybreak Parkway
South Jordan, UT 84009

ARIZONA NOTICE OF LOCATION
(LODE CLAIM)

NOTICE IS HEREBY GIVEN THAT KENNECOTT EXPLORATION COMPANY, whose mailing address is 4700 Daybreak Parkway, South Jordan, Utah 84009 by its undersigned representative, makes this location of the IV001 Lode Mining Claim, in Santa Cruz County, Arizona.

The general course of the claim is from the North to South, and said claim is within the:

| <u>Quarter</u> | <u>Section</u> | <u>Township</u> | <u>Range</u> |
|----------------|----------------|-----------------|--------------|
| SW | 20 | 21S | 15E |
| NW | 29 | 21S | 15E |

Santa Cruz County, Arizona, G&SRM.


This claim is 1500 feet in length and 600 feet in width. This Notice of Location is posted on the centerline of the claim. The claim runs from the location monument on which this notice is posted 1480 feet in a northerly direction to the North endline, and 20 feet in a southerly direction to the South endline. The claim boundaries are marked by six monuments, one at each corner and one at the center of each endline. The location monument on which this notice is posted is situated within Section 29, Township 21S, Range 15E, Santa Cruz County, Arizona, G&SRM, and is approximately 19976 feet West and 6599 feet South from the SE corner of Section 14, T21S, R15E, Santa Cruz County, Arizona, G&SRM. Any overlaps onto pre-existing claims, private or State Land are acknowledged as pre-existing rights and that portion of said overlap is acknowledged as invalid.

The undersigned claims the ground as depicted on the map that is attached to a copy of this Notice of Location filed in the office of the Recorder, Santa Cruz County, Arizona.

The claim has been monumented in accordance with State and Federal law. Corner, end centers and location monuments are posts, 1-1/2" x 1-1/2" x 5' projecting at least 4' above the ground.

Located, dated and posted on the ground this 8th day of September, 2017.

KENNECOTT EXPLORATION COMPANY



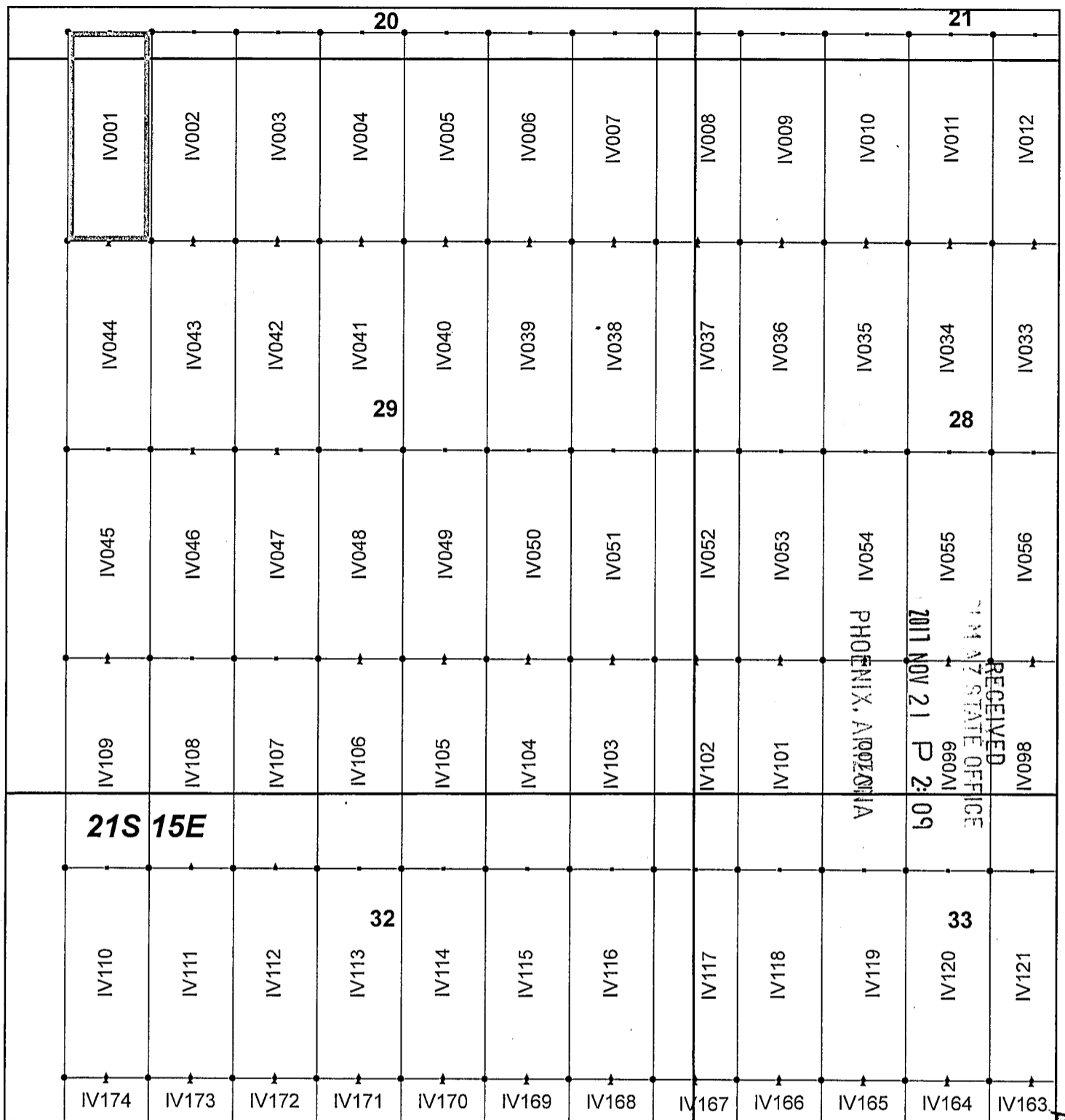
By: Erik Best, Operating Officer

PHOENIX, ARIZONA

2017 NOV 21 P 2:08

RECEIVED
M M STATE OFFICE

AMC 446899



Ivanhoe Claim Block, Arizona Map 1

Ivanhoe - IV Lode Mining Claims
 T21S, R15E G&SRM
 Santa Cruz County, Arizona
 Located September 7-19, 2017

Monuments are 1-1/2" by 1-1/2" by 5' Wood Posts projecting at least four feet above the ground. Location Monuments are set 20' inside the Endline along the center of each claim, and are 1500' long X 600' wide unless otherwise depicted and as detailed in the attached Certificate of Location.

TIE POINT: The location monument of each claim is tied to the Southeast corner of Section 14, Township 21S, Range 15E, G&SRM, Santa Cruz County, Arizona, its distance as shown on the attached Certificate of Location. Bearings and distance are grid north.


Any overlap onto pre-existing claims, or Private Land, is acknowledged as non-locatable, and any overlapping portion is acknowledged as invalid.



Legend

- End Centers
- ▲ Location Monuments
- Corners
- Claim Boundary
- Section
- Township

1 in = 1,000 feet



Claims Filed By:
 Kennecott Exploration Company
 4700 Daybreak Parkway
 South Jordan, UT 84009

MCH 116899

When recorded return to:
Kennecott Exploration Company – Land Dept.
4700 Daybreak Parkway
South Jordan, UT 84009

ARIZONA NOTICE OF LOCATION
(LODE CLAIM)

NOTICE IS HEREBY GIVEN THAT KENNECOTT EXPLORATION COMPANY, whose mailing address is 4700 Daybreak Parkway, South Jordan, Utah 84009 by its undersigned representative, makes this location of the IV002 Lode Mining Claim, in Santa Cruz County, Arizona.

The general course of the claim is from the North to South, and said claim is within the:

| <u>Quarter</u> | <u>Section</u> | <u>Township</u> | <u>Range</u> |
|----------------|----------------|-----------------|--------------|
| SW | 20 | 21S | 15E |
| NW | 29 | 21S | 15E |

Santa Cruz County, Arizona, G&SRM.


This claim is 1500 feet in length and 600 feet in width. This Notice of Location is posted on the centerline of the claim. The claim runs from the location monument on which this notice is posted 1480 feet in a northerly direction to the North endline, and 20 feet in a southerly direction to the South endline. The claim boundaries are marked by six monuments, one at each corner and one at the center of each endline. The location monument on which this notice is posted is situated within Section 29, Township 21S, Range 15E, Santa Cruz County, Arizona, G&SRM, and is approximately 19376 feet West and 6599 feet South from the SE corner of Section 14, T21S, R15E, Santa Cruz County, Arizona, G&SRM. Any overlaps onto pre-existing claims, private or State Land are acknowledged as pre-existing rights and that portion of said overlap is acknowledged as invalid.

The undersigned claims the ground as depicted on the map that is attached to a copy of this Notice of Location filed in the office of the Recorder, Santa Cruz County, Arizona.

The claim has been monumented in accordance with State and Federal law. Corner, end centers and location monuments are posts, 1-1/2" x 1-1/2" x 5' projecting at least 4' above the ground.

Located, dated and posted on the ground this 8th day of September, 2017.

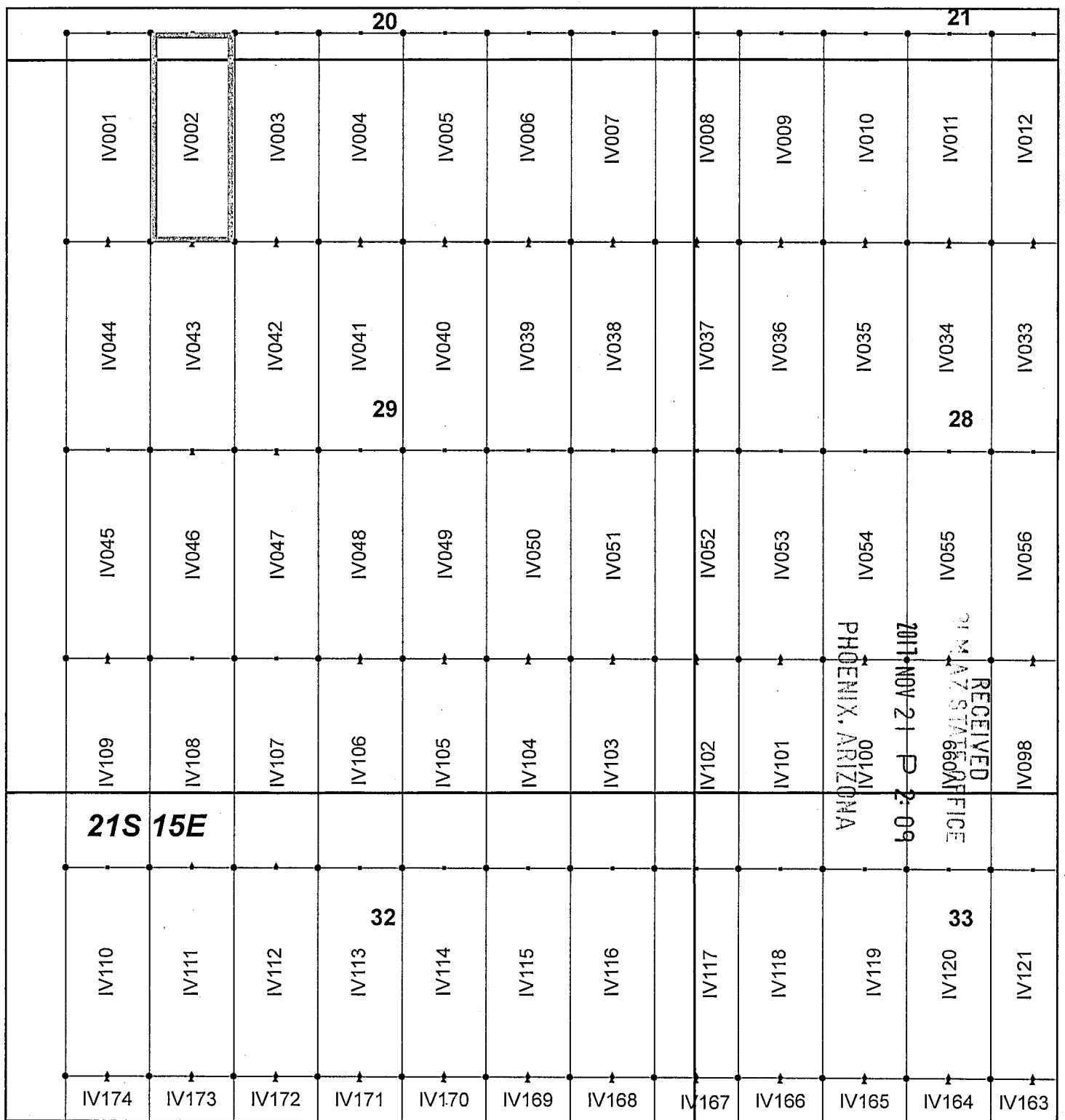
KENNECOTT EXPLORATION COMPANY



By: Erik Best, Operating Officer

RECEIVED
MAY STATE OFFICE
2017 NOV 21 P 2:09
PHOENIX, ARIZONA

AMC446900



Ivanhoe Claim Block, Arizona Map 1

Ivanhoe - IV Lode Mining Claims
 T21S, R15E G&SRM
 Santa Cruz County, Arizona
 Located September 7-19, 2017

Monuments are 1-1/2" by 1-1/2" by 5' Wood Posts projecting at least four feet above the ground. Location Monuments are set 20' inside the Endline along the center of each claim, and are 1500' long X 600' wide unless otherwise depicted and as detailed in the attached Certificate of Location.

TIE POINT: The location monument of each claim is tied to the Southeast corner of Section 14, Township 21S, Range 15E, G&SRM, Santa Cruz County, Arizona, its distance as shown on the attached Certificate of Location. Bearings and distance are grid north.


Any overlap onto pre-existing claims, or Private Land, is acknowledged as non-locatable, and any overlapping portion is acknowledged as invalid.



Legend

- End Centers
- ▲ Location Monuments
- Corners
- Claim Boundary
- Section
- Township

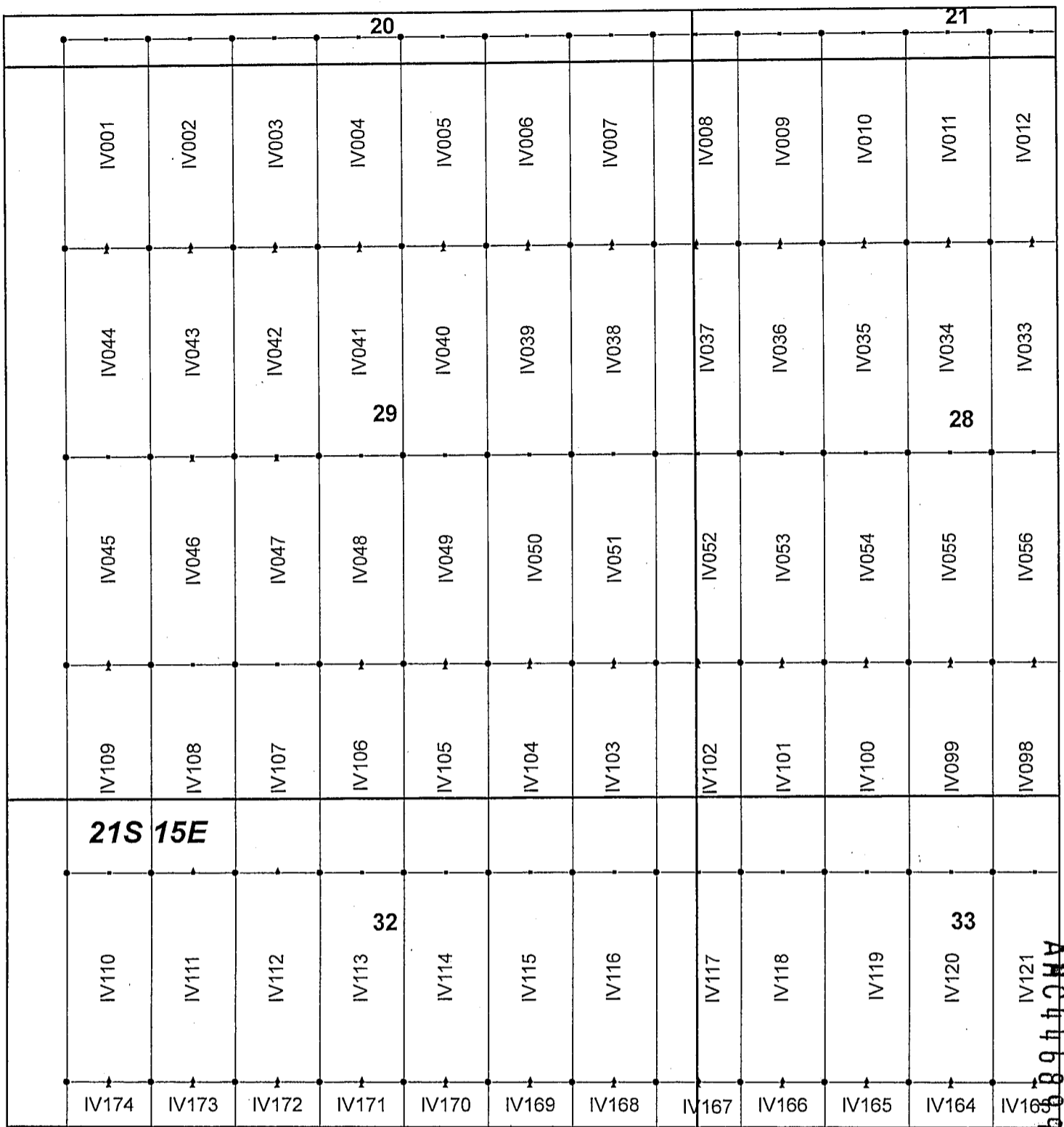
1 in = 1,000 feet



Claims Filed By:
 Kennecott Exploration Company
 4700 Daybreak Parkway
 South Jordan, UT 84009

RECEIVED
 PHOENIX, ARIZONA
 2017 NOV 21 P 2:09
 REC'D
 60-2-12-10107

60-2-12-10107



Ivanhoe Claim Block, Arizona Map 1

Ivanhoe - IV Lode Mining Claims
 T21S, R15E G&SRM
 Santa Cruz County, Arizona
 Located September 7-19, 2017

Monuments are 1-1/2" by 1-1/2" by 5' Wood Posts projecting at least four feet above the ground. Location Monuments are set 20' inside the Endline along the center of each claim, and are 1500' long X 600' wide unless otherwise depicted and as detailed in the attached Certificate of Location.

TIE POINT: The location monument of each claim is tied to the Southeast corner of Section 14, Township 21S, Range 15E, G&SRM, Santa Cruz County, Arizona, its distance as shown on the attached Certificate of Location. Bearings and distance are grid north.

Any overlap onto pre-existing claims, or Private Land, is acknowledged as non-locatable, and any overlapping portion is acknowledged as invalid.

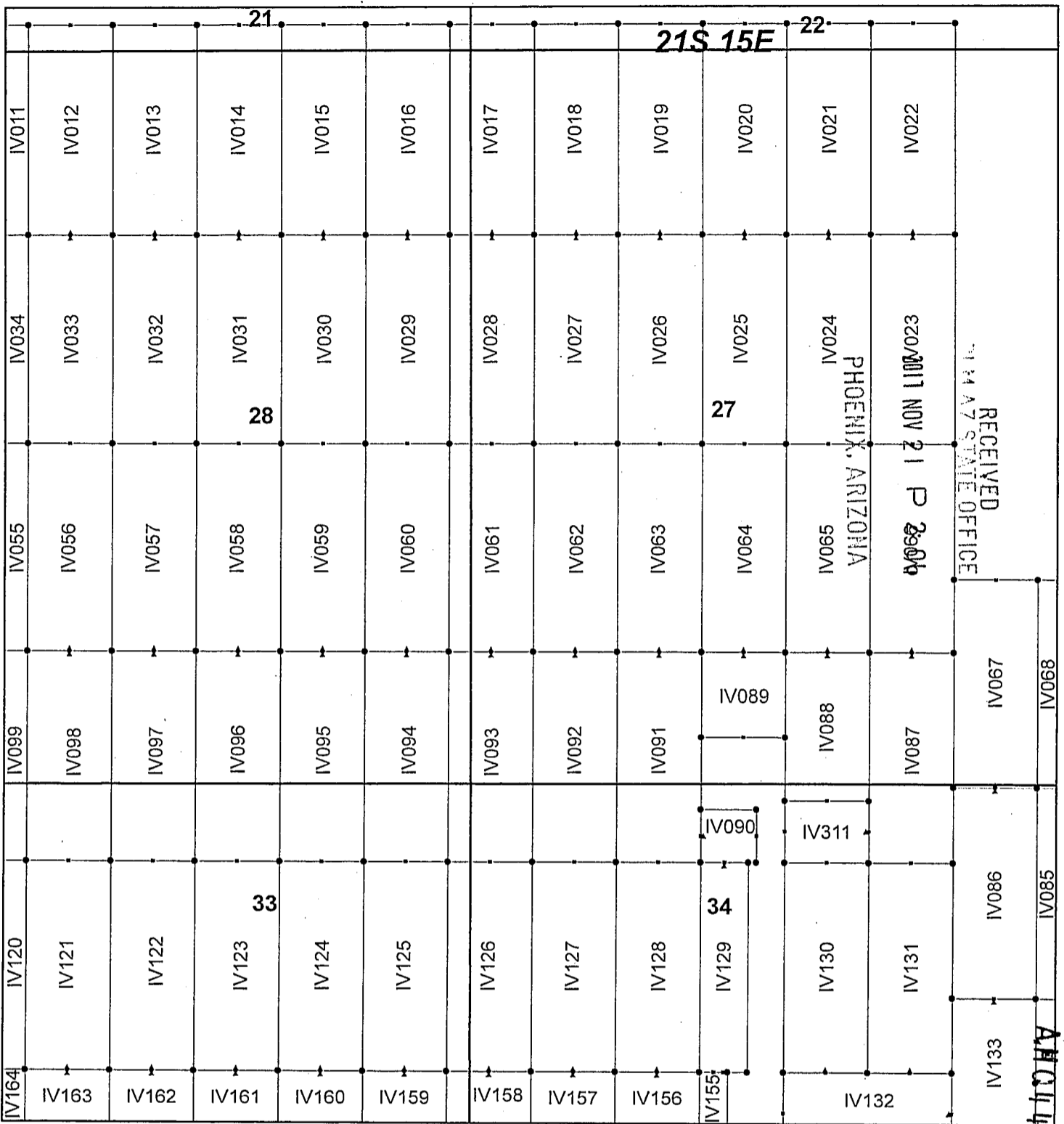
Legend

- End Centers
- ▲ Location Monuments
- Corners
- Claim Boundary
- Section
- Township

1 in = 1,000 feet

0 0.175 0.35
Miles

Claims Filed By-
 Kennecott Exploration Company
 4700 Daybreak Parkway
 South Jordan, UT 84009



Ivanhoe Claim Block, Arizona Map 2

Ivanhoe - IV Lode Mining Claims
 T21S, R15E G&SRM
 Santa Cruz County, Arizona
 Located September 7-19, 2017

Monuments are 1-1/2" by 1-1/2" by 5' Wood Posts projecting at least four feet above the ground. Location Monuments are set 20' inside the Endline along the center of each claim, and are 1500' long X 600' wide unless otherwise depicted and as detailed in the attached Certificate of Location.

TIE POINT: The location monument of each claim is tied to the Southeast corner of Section 14, Township 21S, Range 15E, G&SRM, Santa Cruz County, Arizona, its distance as shown on the attached Certificate of Location. Bearings and distance are grid north.


Any overlap onto pre-existing claims, or Private Land, is acknowledged as non-locatable, and any overlapping portion is acknowledged as invalid.



Legend

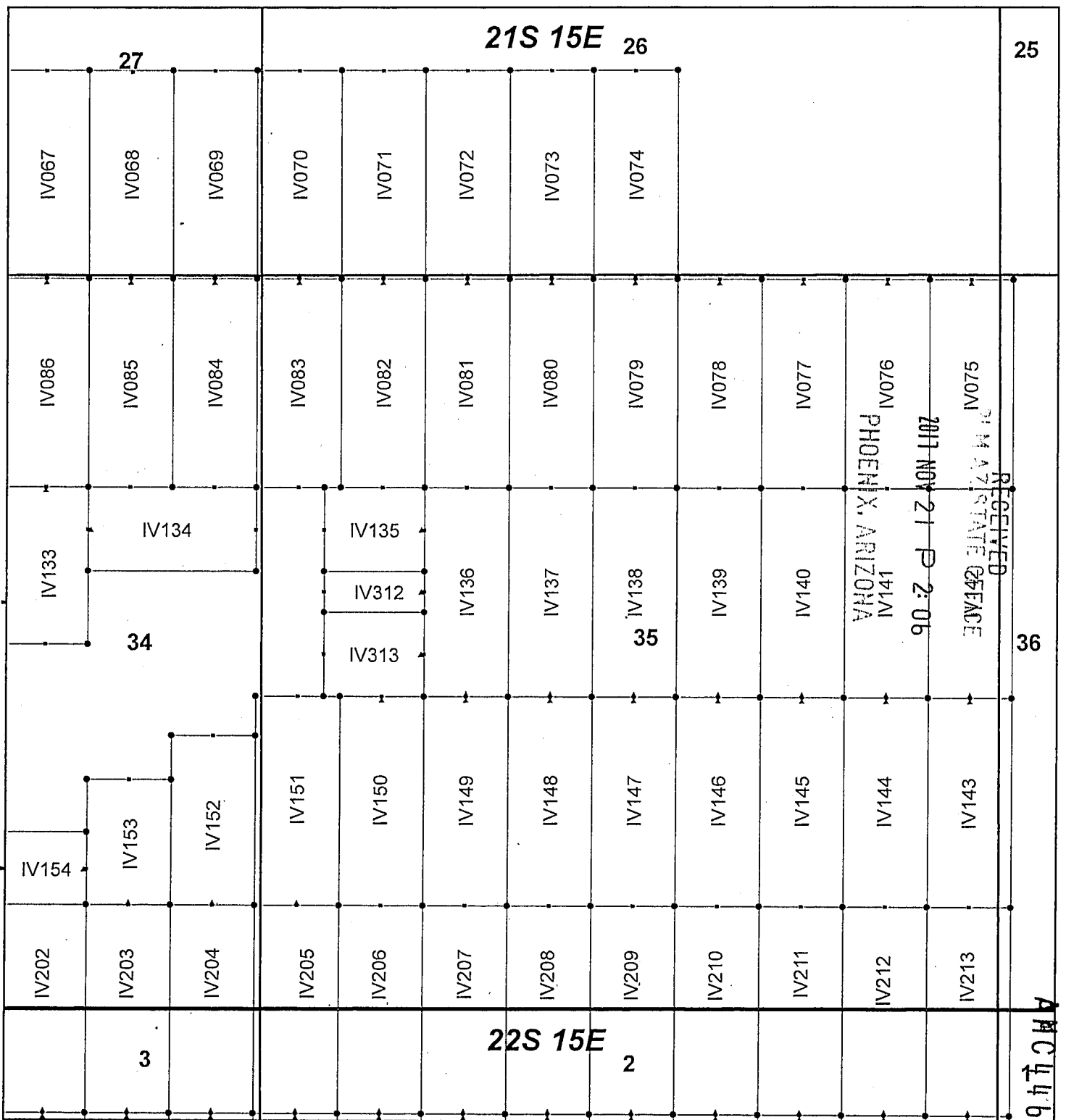
- End Centers
- Location Monuments
- Corners
- Claim Boundary
- Section
- Township

1 in = 1,000 feet



Claims Filed By-
 Kennecott Exploration Company
 4700 Daybreak Parkway
 South Jordan, UT 84009

b6894114



Ivanhoe Claim Block, Arizona Map 3

Ivanhoe - IV Lode Mining Claims
 T21 and 22S, R15E G&SRM
 Santa Cruz County, Arizona
 Located September 7-19, 2017

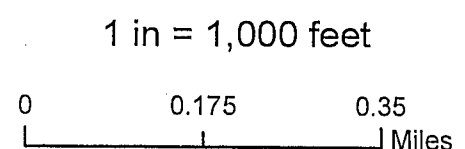
Monuments are 1-1/2" by 1-1/2" by 5' Wood Posts projecting at least four feet above the ground. Location Monuments are set 20' inside the Endline along the center of each claim, and are 1500' long X 600' wide unless otherwise depicted and as detailed in the attached Certificate of Location.

TIE POINT: The location monument of each claim is tied to the Southeast corner of Section 14, Township 21S, Range 15E, G&SRM, Santa Cruz County, Arizona, its distance as shown on the attached Certificate of Location. Bearings and distance are grid north.

Any overlap onto pre-existing claims, or Private Land, is acknowledged as non-locatable, and any overlapping portion is acknowledged as invalid.

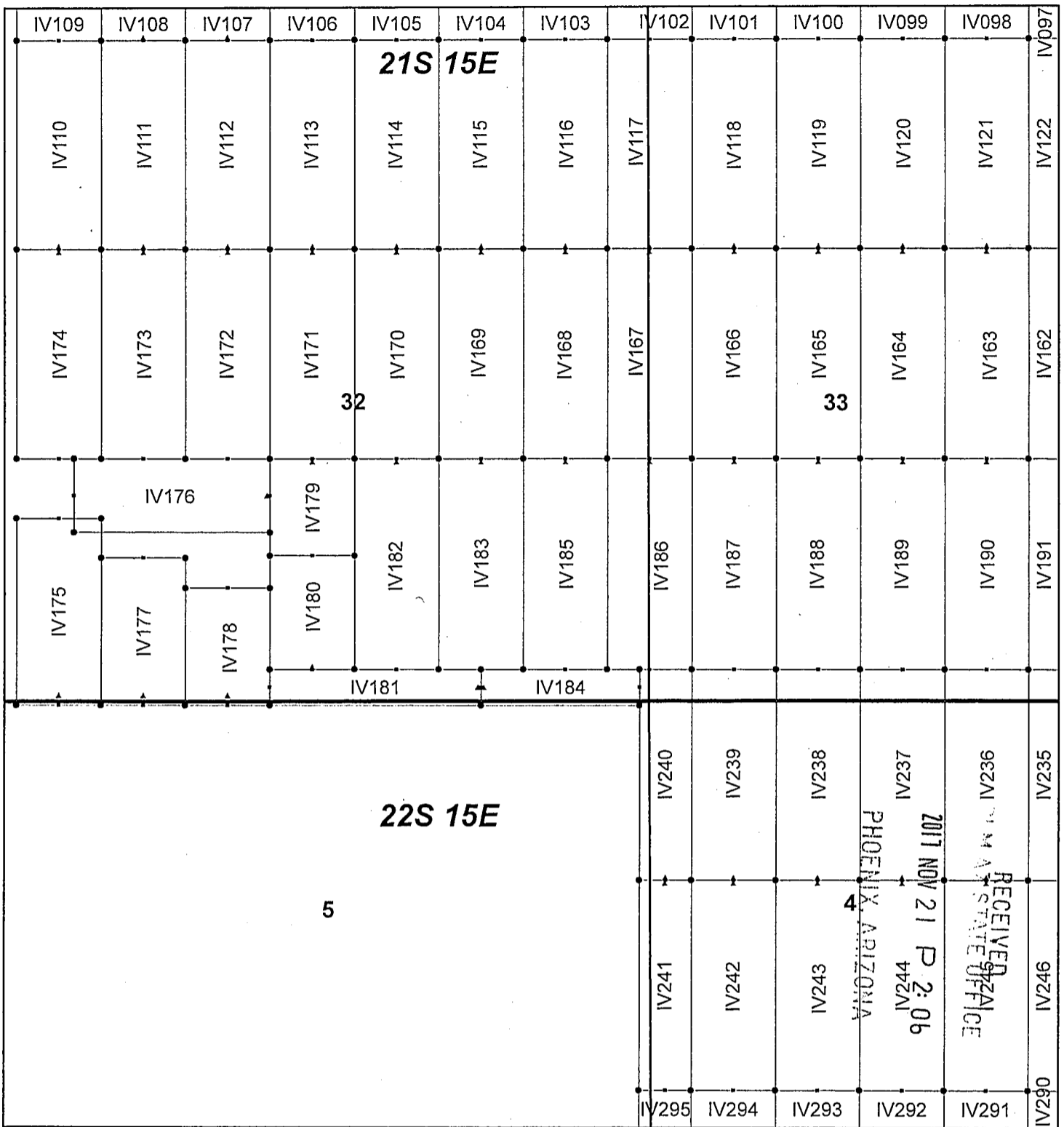
Legend

- End Centers
- ▲ Location Monuments
- Corners
- Claim Boundary
- Section
- Township



Claims Filed By-
 Kennecott Exploration Company
 4700 Daybreak Parkway
 South Jordan, UT 84009

ARIZONA STATE SURVEY



Ivanhoe Claim Block, Arizona Map 4

Ivanhoe - IV Lode Mining Claims
 T21 and 22S, R15E G&SRM
 Santa Cruz County, Arizona
 Located September 7-19, 2017

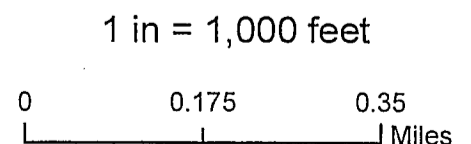
Monuments are 1-1/2" by 1-1/2" by 5' Wood Posts projecting at least four feet above the ground. Location Monuments are set 20' inside the Endline along the center of each claim, and are 1500' long X 600' wide unless otherwise depicted and as detailed in the attached Certificate of Location.

TIE POINT: The location monument of each claim is tied to the Southeast corner of Section 14, Township 21S, Range 15E, G&SRM, Santa Cruz County, Arizona, its distance as shown on the attached Certificate of Location. Bearings and distance are grid north.

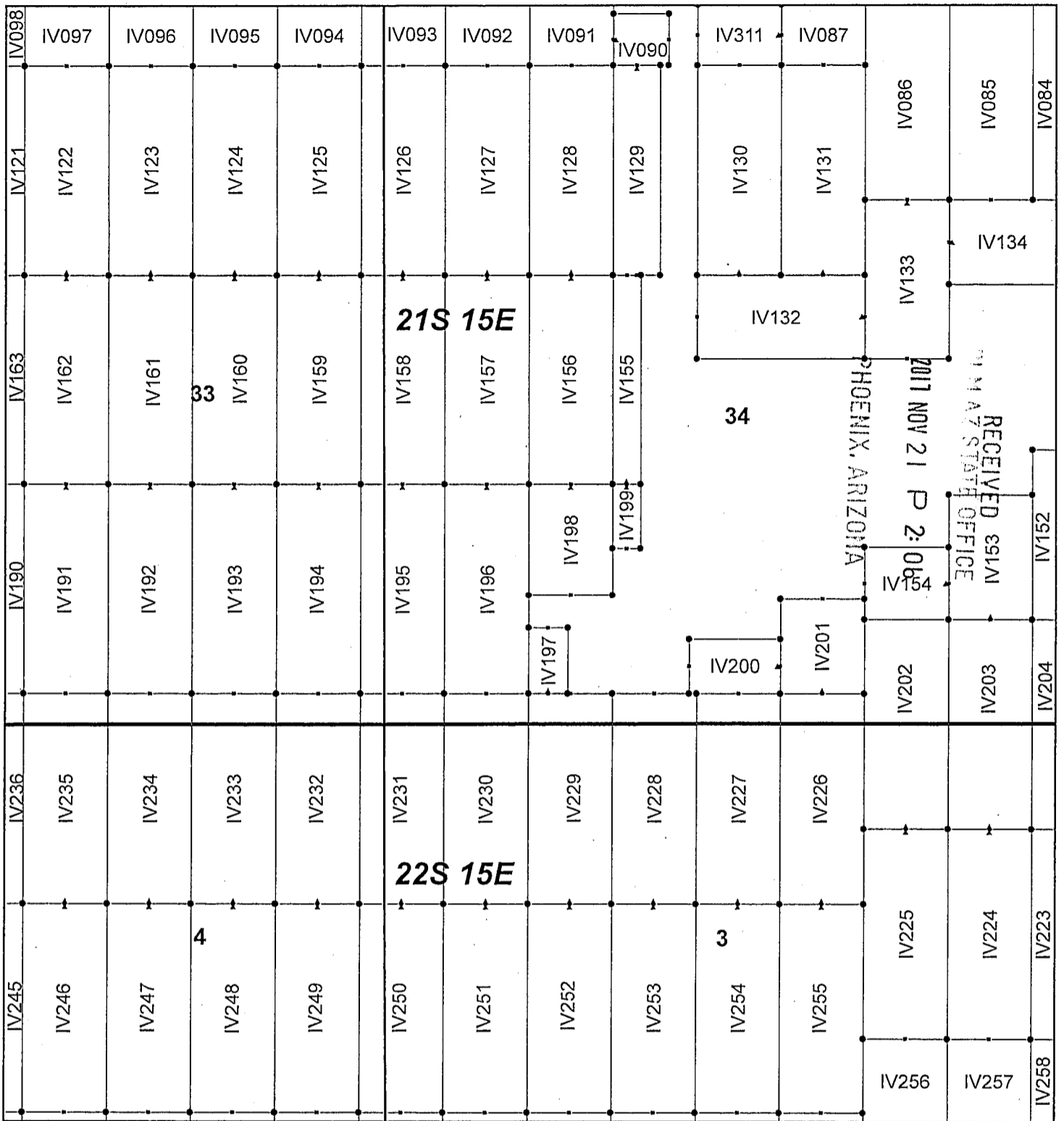
Any overlap onto pre-existing claims, or Private Land, is acknowledged as non-locatable, and any overlapping portion is acknowledged as invalid.

Legend

- End Centers
- ▲ Location Monuments
- Corners
- Claim Boundary
- Section
- Township



Claims Filed By-
 Kennecott Exploration Company
 4700 Daybreak Parkway
 South Jordan, UT 84009



Ivanhoe Claim Block, Arizona Map 5

Ivanhoe - IV Lode Mining Claims
 T21 and 22S, R15E G&SRM
 Santa Cruz County, Arizona
 Located September 7-19, 2017

Monuments are 1-1/2" by 1-1/2" by 5' Wood Posts projecting at least four feet above the ground. Location Monuments are set 20' inside the Endline along the center of each claim, and are 1500' long X 600' wide unless otherwise depicted and as detailed in the attached Certificate of Location.

TIE POINT: The location monument of each claim is tied to the Southeast corner of Section 14, Township 21S, Range 15E, G&SRM, Santa Cruz County, Arizona, its distance as shown on the attached Certificate of Location. Bearings and distance are grid north.

Any overlap onto pre-existing claims, or Private Land, is acknowledged as non-locatable, and any overlapping portion is acknowledged as invalid.

N

Legend

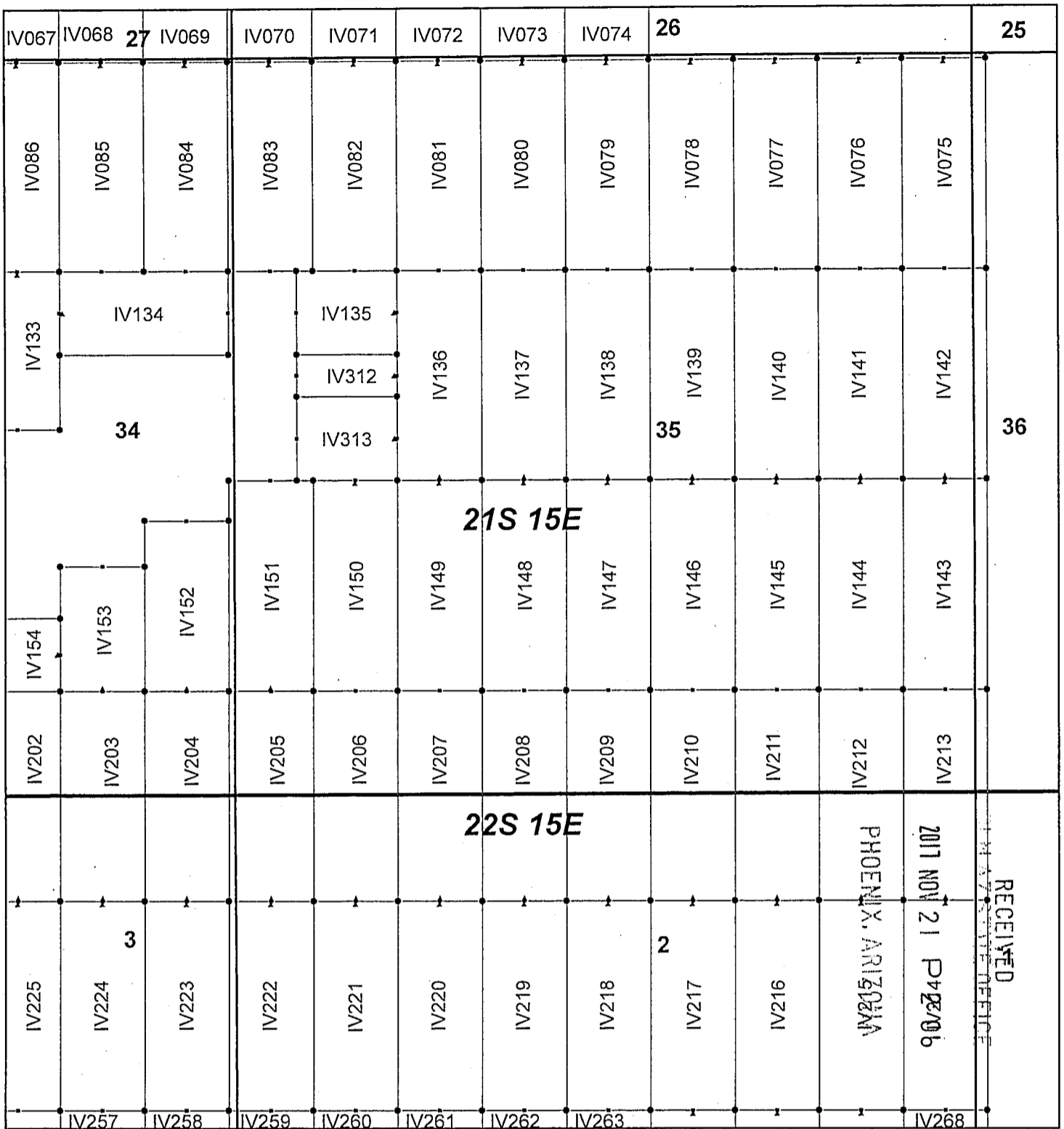
- End Centers
- ▲ Location Monuments
- Corners
- Claim Boundary
- Section
- Township

1 in = 1,000 feet

0 0.175 0.35
Miles

ARIZONA
NOV 21 2017
RECORDED
SANTA CRUZ COUNTY

Claims Filed By-
 Kennecott Exploration Company
 4700 Daybreak Parkway
 South Jordan, UT 84009



Ivanhoe Claim Block, Arizona Map 6

Ivanhoe - IV Lode Mining Claims
 T21 and 22S, R15E G&SRM
 Santa Cruz County, Arizona
 Located September 7-19, 2017

Monuments are 1-1/2" by 1-1/2" by 5' Wood Posts projecting at least four feet above the ground. Location Monuments are set 20' inside the Endline along the center of each claim, and are 1500' long X 600' wide unless otherwise depicted and as detailed in the attached Certificate of Location.

TIE POINT: The location monument of each claim is tied to the Southeast corner of Section 14, Township 21S, Range 15E, G&SRM, Santa Cruz County, Arizona, its distance as shown on the attached Certificate of Location. Bearings and distance are grid north.


Any overlap onto pre-existing claims, or Private Land, is acknowledged as non-locatable, and any overlapping portion is acknowledged as invalid.



Legend

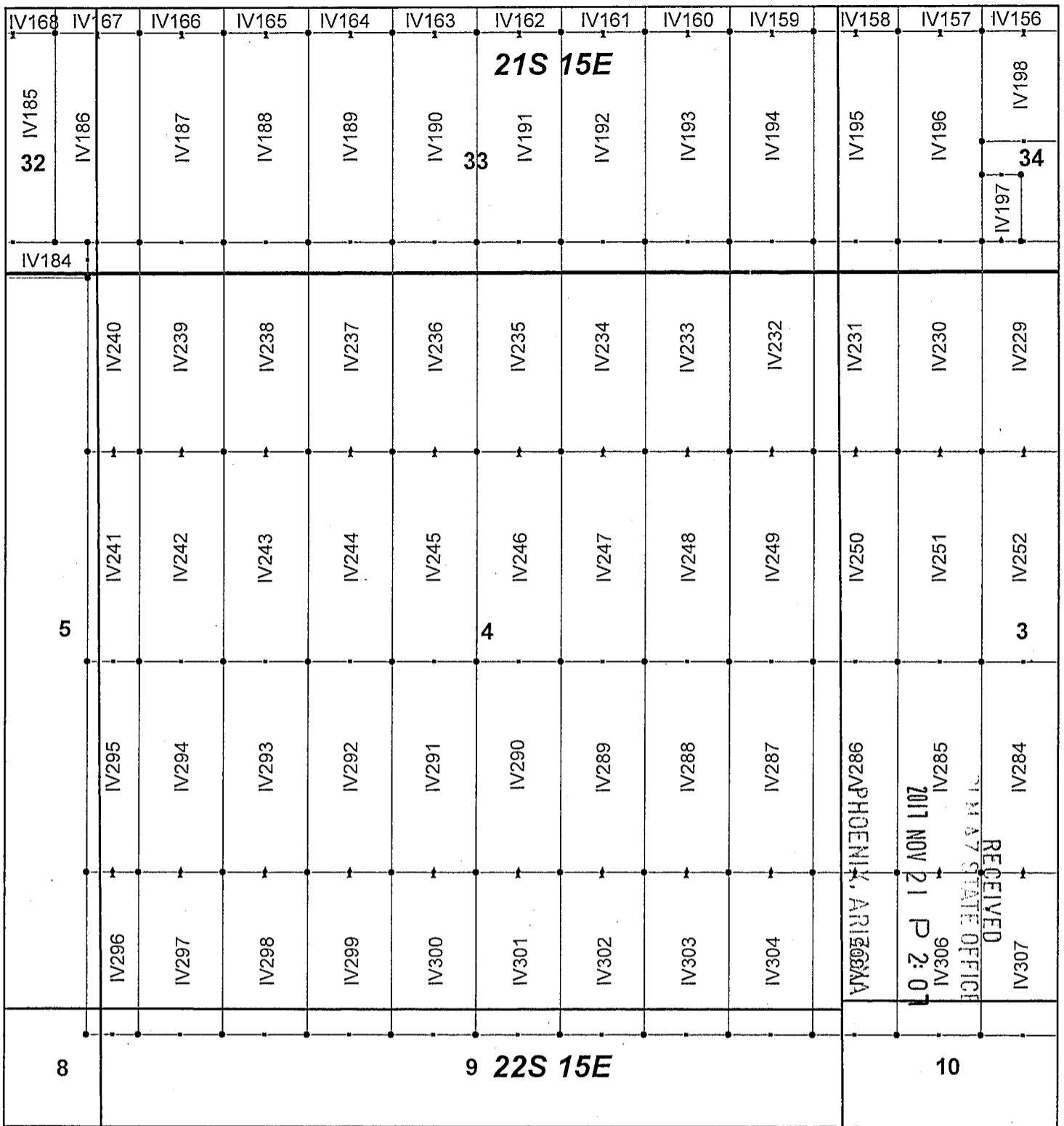
- End Centers
- ▲ Location Monuments
- Corners
- Claim Boundary
- Section
- Township

1 in = 1,000 feet



Claims Filed By-
 Kennecott Exploration Company
 4700 Daybreak Parkway
 South Jordan, UT 84009

ARIZONA 446899



Ivanhoe Claim Block, Arizona Map 7

Ivanhoe - IV Lode Mining Claims
 T21 and 22S, R15E G&SRM
 Santa Cruz County, Arizona
 Located September 7-19, 2017

Monuments are 1-1/2" by 1-1/2" by 5' Wood Posts projecting at least four feet above the ground. Location Monuments are set 20' inside the Endline along the center of each claim, and are 1500' long X 600' wide unless otherwise depicted and as detailed in the attached Certificate of Location.

TIE POINT: The location monument of each claim is tied to the Southeast corner of Section 14, Township 21S, Range 15E, G&SRM, Santa Cruz County, Arizona, its distance as shown on the attached Certificate of Location. Bearings and distance are grid north.

Any overlap onto pre-existing claims, or Private Land, is acknowledged as non-locatable, and any overlapping portion is acknowledged as invalid.


N

Legend

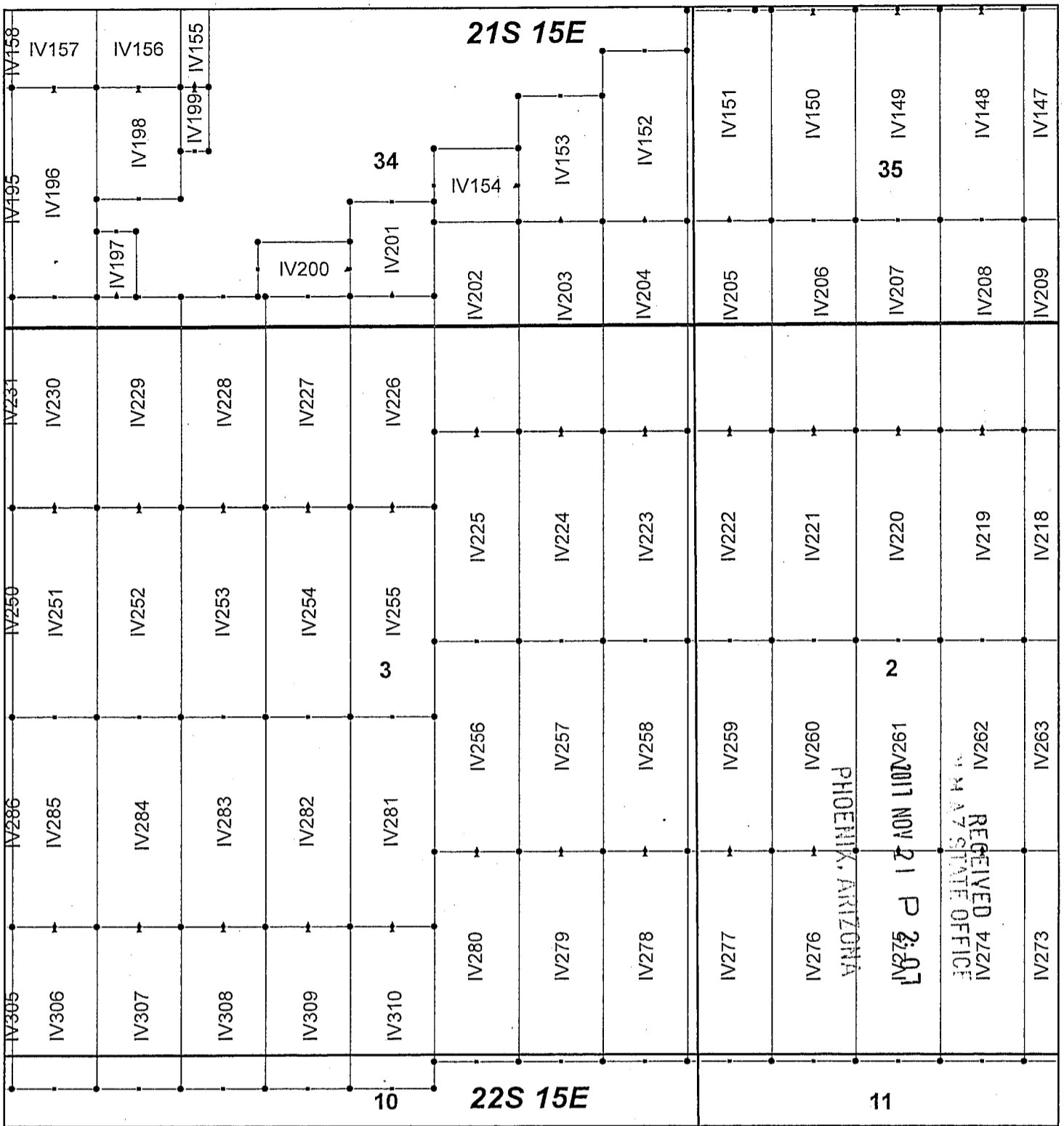
- End Centers
- ▲ Location Monuments
- Corners
- Claim Boundary
- Section
- Township

AMC 46899

1 in = 1,000 feet



Claims Filed By-
 Kennecott Exploration Company
 4700 Daybreak Parkway
 South Jordan, UT 84009



Ivanhoe Claim Block, Arizona Map 8

Ivanhoe - IV Lode Mining Claims
 T21 and 22S, R15E G&SRM
 Santa Cruz County, Arizona
 Located September 7-19, 2017

Monuments are 1-1/2" by 1-1/2" by 5' Wood Posts projecting at least four feet above the ground. Location Monuments are set 20' inside the Endline along the center of each claim, and are 1500' long X 600' wide unless otherwise depicted and as detailed in the attached Certificate of Location.

TIE POINT: The location monument of each claim is tied to the Southeast corner of Section 14, Township 21S, Range 15E, G&SRM, Santa Cruz County, Arizona, its distance as shown on the attached Certificate of Location. Bearings and distance are grid north.


Any overlap onto pre-existing claims, or Private Land, is acknowledged as non-locatable, and any overlapping portion is acknowledged as invalid.



Legend

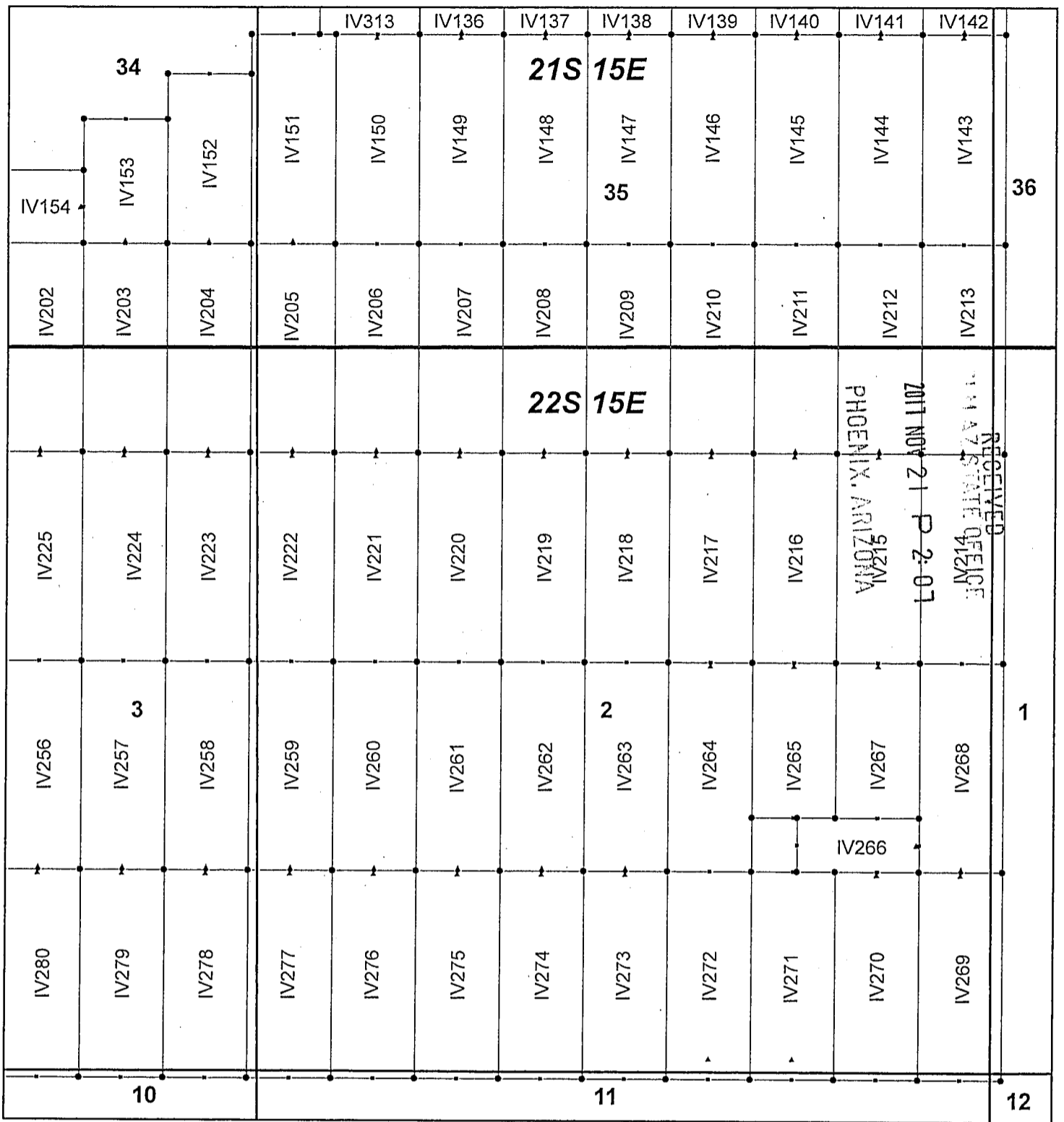
- End Centers
- ▲ Location Monuments
- Corners
- Claim Boundary
- Section
- Township

1 in = 1,000 feet



Claims Filed By-
 Kennecott Exploration Company
 4700 Daybreak Parkway
 South Jordan, UT 84009

60894414
 60894414



Ivanhoe Claim Block, Arizona Map 9

Ivanhoe - IV Lode Mining Claims
 T21 and 22S, R15E G&SRM
 Santa Cruz County, Arizona
 Located September 7-19, 2017

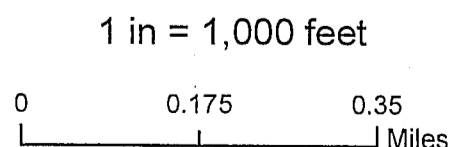
Monuments are 1-1/2" by 1-1/2" by 5' Wood Posts projecting at least four feet above the ground. Location Monuments are set 20' inside the Endline along the center of each claim, and are 1500' long X 600' wide unless otherwise depicted and as detailed in the attached Certificate of Location.

TIE POINT: The location monument of each claim is tied to the Southeast corner of Section 14, Township 21S, Range 15E, G&SRM, Santa Cruz County, Arizona, its distance as shown on the attached Certificate of Location. Bearings and distance are grid north.

Any overlap onto pre-existing claims, or Private Land, is acknowledged as non-locatable, and any overlapping portion is acknowledged as invalid.

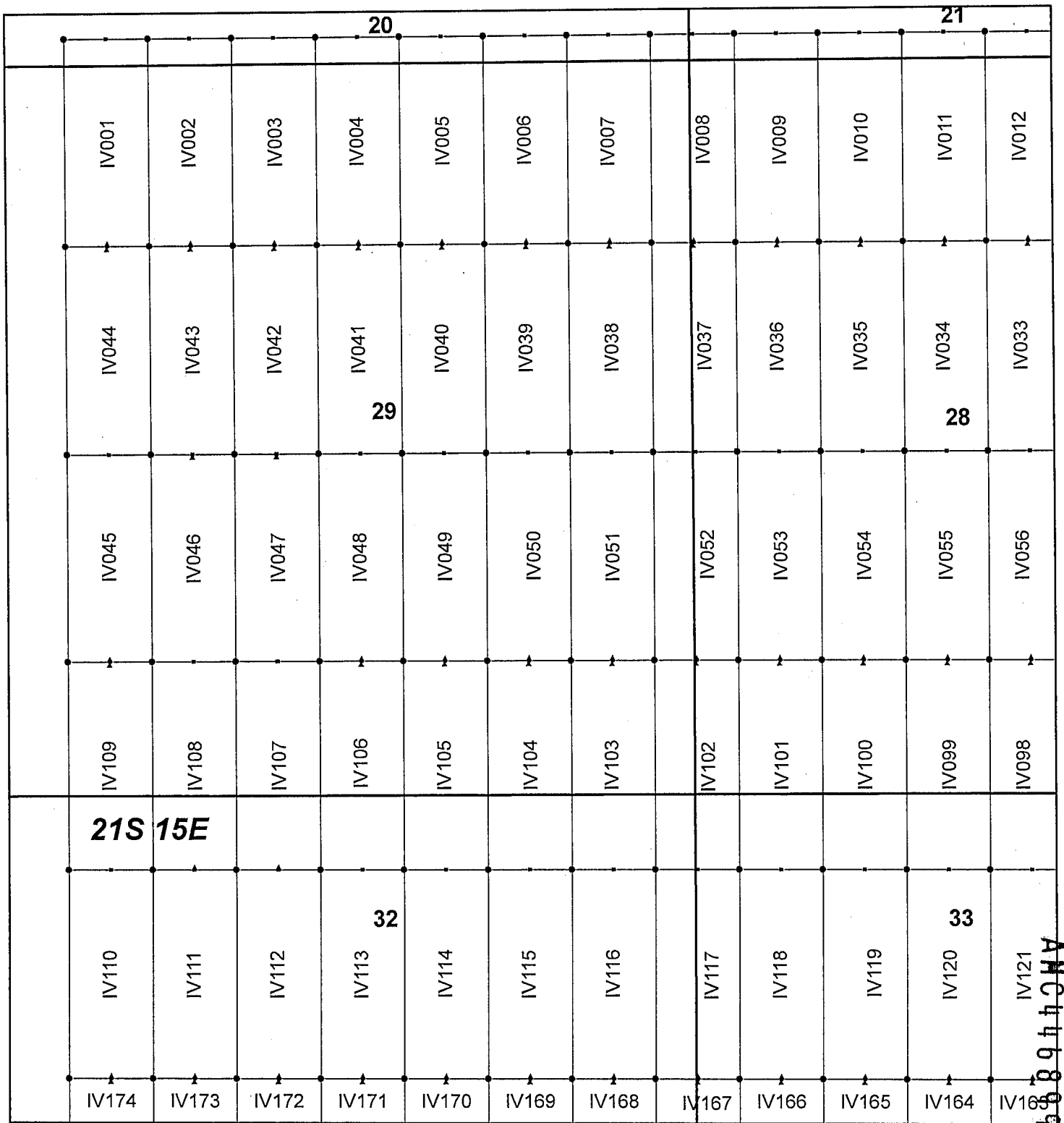
Legend

- End Centers
- ▲ Location Monuments
- Corners
- Claim Boundary
- Section
- Township



Claims Filed By-
 Kennecott Exploration Company
 4700 Daybreak Parkway
 South Jordan, UT 84009

56004099



Ivanhoe Claim Block, Arizona Map 1

Ivanhoe - IV Lode Mining Claims
 T21S, R15E G&SRM
 Santa Cruz County, Arizona
 Located September 7-19, 2017

Monuments are 1-1/2" by 1-1/2" by 5' Wood Posts projecting at least four feet above the ground. Location Monuments are set 20' inside the Endline along the center of each claim, and are 1500' long X 600' wide unless otherwise depicted and as detailed in the attached Certificate of Location.


TIE POINT: The location monument of each claim is tied to the Southeast corner of Section 14, Township 21S, Range 15E, G&SRM, Santa Cruz County, Arizona, its distance as shown on the attached Certificate of Location. Bearings and distance are grid north.

Any overlap onto pre-existing claims, or Private Land, is acknowledged as non-locatable, and any overlapping portion is acknowledged as invalid.


Legend

- End Centers
- ▲ Location Monuments
- Corners
- Claim Boundary
- Section
- Township

1 in = 1,000 feet



Claims Filed By-
 Kennecott Exploration Company
 4700 Daybreak Parkway
 South Jordan, UT 84009



Ivanhoe Claim Block, Arizona Map 2

Ivanhoe - IV Lode Mining Claims
T21S, R15E G&SRM
Santa Cruz County, Arizona
Located September 7-19, 2017

Monuments are 1-1/2" by 1-1/2" by 5' Wood Posts projecting at least four feet above the ground. Location Monuments are set 20' inside the Endline along the center of each claim, and are 1500' long X 600' wide unless otherwise depicted and as detailed in the attached Certificate of Location.

TIE POINT: The location monument of each claim is tied to the Southeast corner of Section 14, Township 21S, Range 15E, G&SRM, Santa Cruz County, Arizona, its distance as shown on the attached Certificate of Location. Bearings and distance are grid north.


Any overlap onto pre-existing claims, or Private Land, is acknowledged as non-locatable, and any overlapping portion is acknowledged as invalid.



Legend

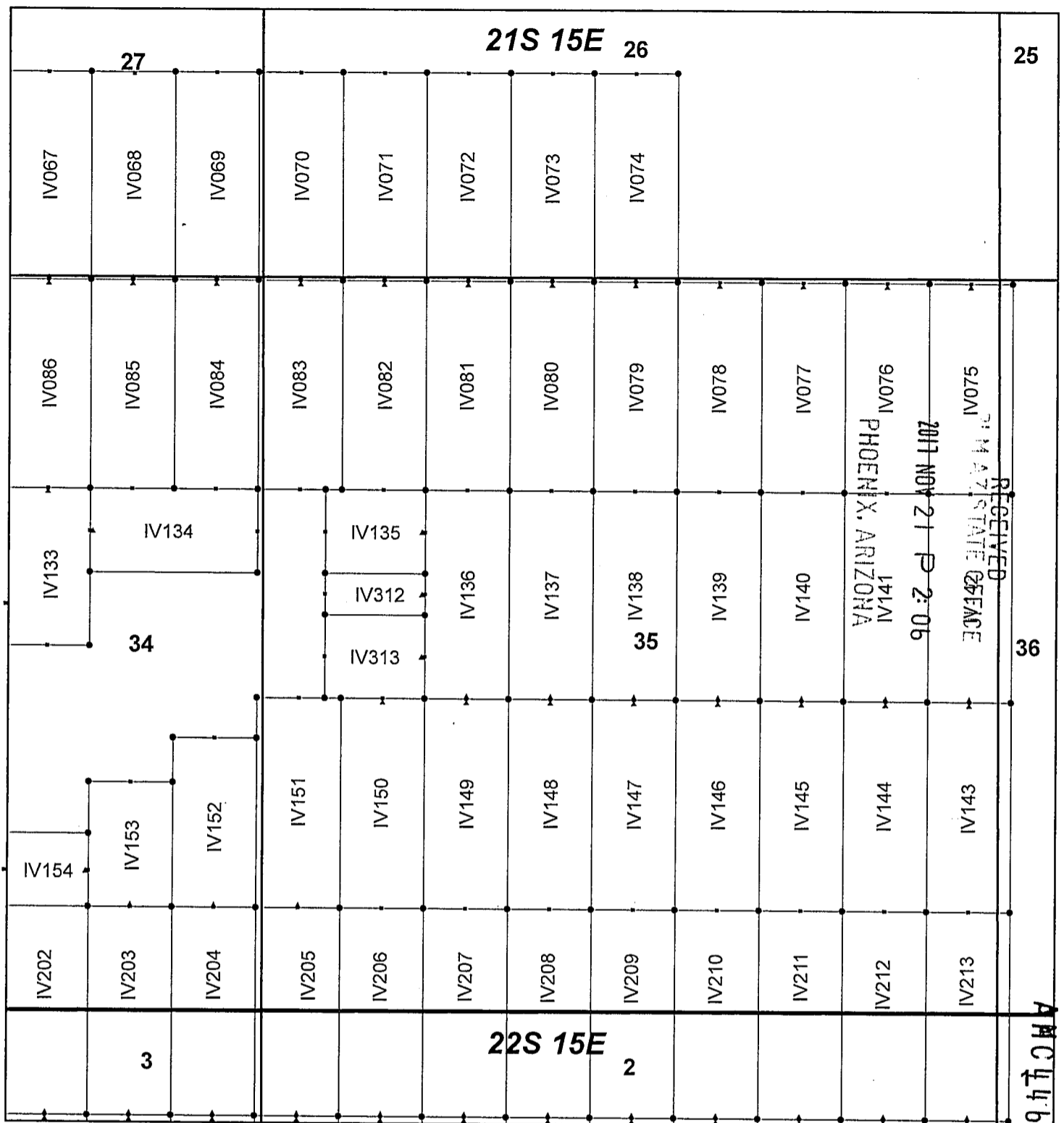
- End Centers
- ▲ Location Monuments
- Corners
- Claim Boundary
- Section
- Township

1 in = 1,000 feet



Claims Filed By-
Kennecott Exploration Company
4700 Daybreak Parkway
South Jordan, UT 84009

b6 b7 c9



Ivanhoe Claim Block, Arizona Map 3

Ivanhoe - IV Lode Mining Claims
 T21 and 22S, R15E G&SRM
 Santa Cruz County, Arizona
 Located September 7-19, 2017

Monuments are 1-1/2" by 1-1/2" by 5' Wood Posts projecting at least four feet above the ground. Location Monuments are set 20' inside the Endline along the center of each claim, and are 1500' long X 600' wide unless otherwise depicted and as detailed in the attached Certificate of Location.

TIE POINT: The location monument of each claim is tied to the Southeast corner of Section 14, Township 21S, Range 15E, G&SRM, Santa Cruz County, Arizona, its distance as shown on the attached Certificate of Location. Bearings and distance are grid north.


Any overlap onto pre-existing claims, or Private Land, is acknowledged as non-locatable, and any overlapping portion is acknowledged as invalid.



Legend

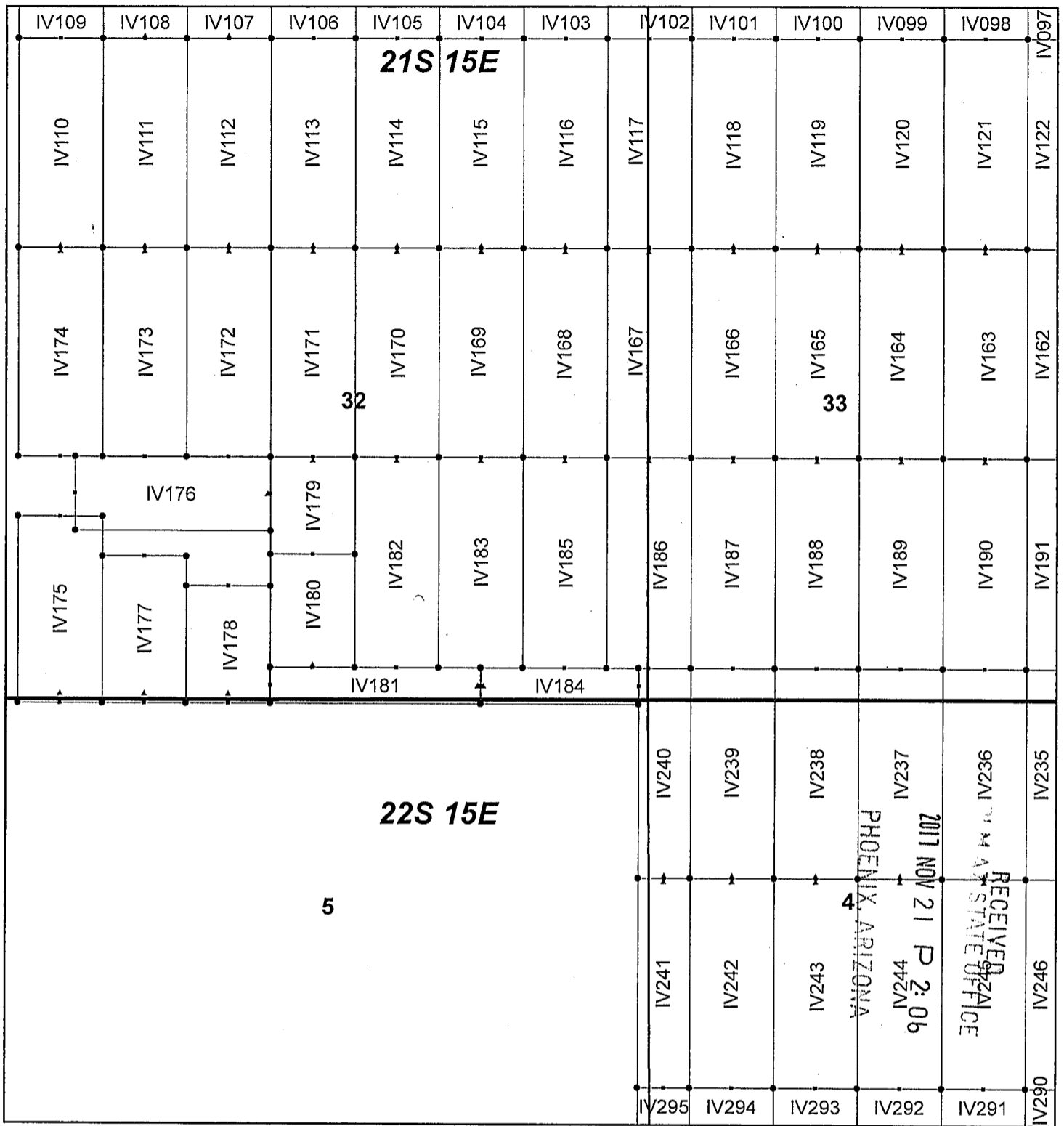
- End Centers
- ▲ Location Monuments
- Corners
- Claim Boundary
- Section
- Township

1 in = 1,000 feet



Claims Filed By-
 Kennecott Exploration Company
 4700 Daybreak Parkway
 South Jordan, UT 84009

AR 0446899



Ivanhoe Claim Block, Arizona Map 4

Ivanhoe - IV Lode Mining Claims
 T21 and 22S, R15E G&SRM
 Santa Cruz County, Arizona
 Located September 7-19, 2017

Monuments are 1-1/2" by 1-1/2" by 5' Wood Posts projecting at least four feet above the ground. Location Monuments are set 20' inside the Endline along the center of each claim, and are 1500' long X 600' wide unless otherwise depicted and as detailed in the attached Certificate of Location.

TIE POINT: The location monument of each claim is tied to the Southeast corner of Section 14, Township 21S, Range 15E, G&SRM, Santa Cruz County, Arizona, its distance as shown on the attached Certificate of Location. Bearings and distance are grid north.


Any overlap onto pre-existing claims, or Private Land, is acknowledged as non-locatable, and any overlapping portion is acknowledged as invalid.



Legend

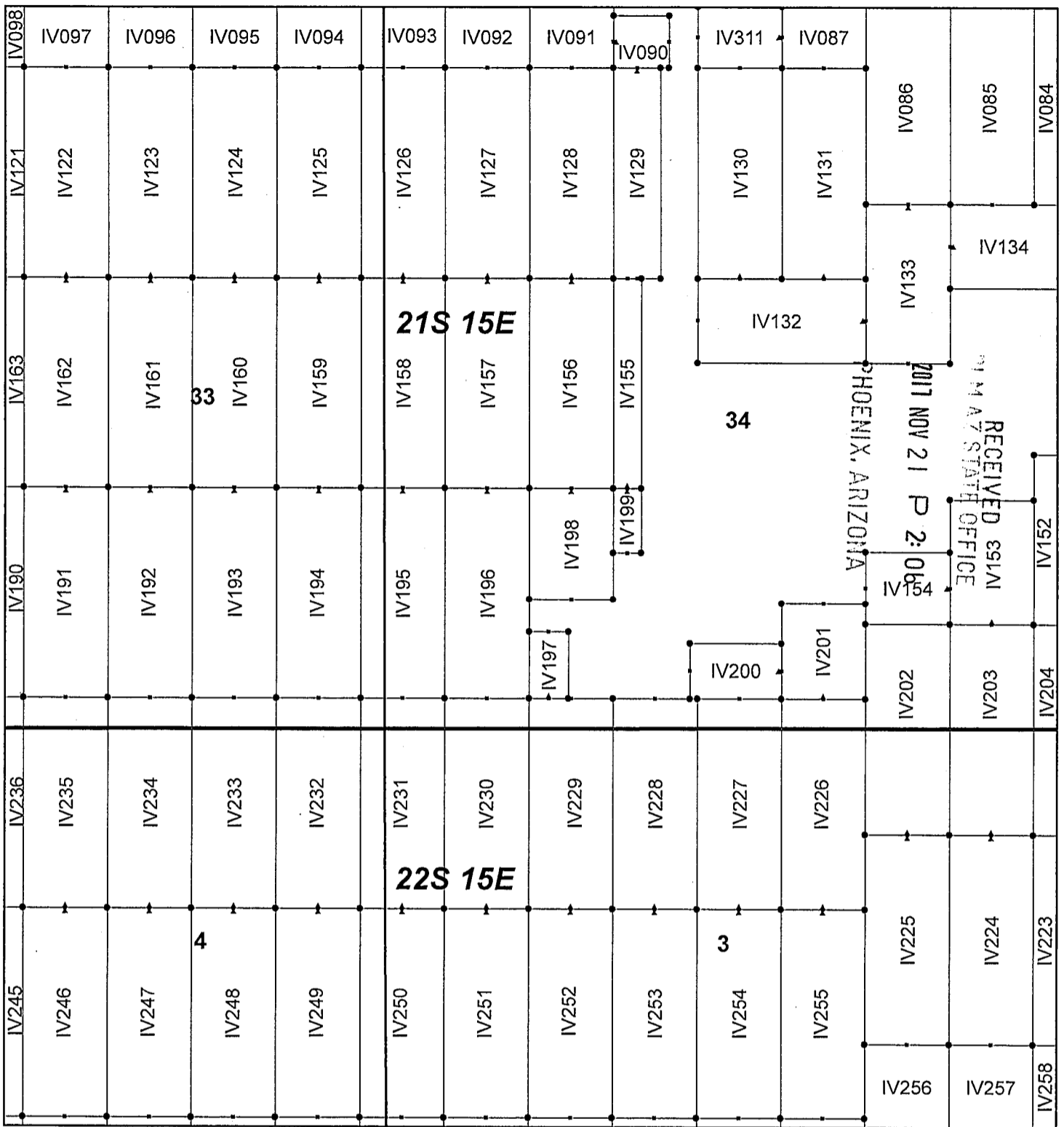
- End Centers
- ▲ Location Monuments
- Corners
- Claim Boundary
- Section
- Township

1 in = 1,000 feet



Claims Filed By-
 Kennecott Exploration Company
 4700 Daybreak Parkway
 South Jordan, UT 84009

RECEIVED
 ARIZONA STATE OFFICE
 2017 NOV 21 P 2:06
 PHOENIX ARIZONA



Ivanhoe Claim Block, Arizona Map 5

Ivanhoe - IV Lode Mining Claims
 T21 and 22S, R15E G&SRM
 Santa Cruz County, Arizona
 Located September 7-19, 2017

Monuments are 1-1/2" by 1-1/2" by 5' Wood Posts projecting at least four feet above the ground. Location Monuments are set 20' inside the Endline along the center of each claim, and are 1500' long X 600' wide unless otherwise depicted and as detailed in the attached Certificate of Location.

TIE POINT: The location monument of each claim is tied to the Southeast corner of Section 14, Township 21S, Range 15E, G&SRM, Santa Cruz County, Arizona, its distance as shown on the attached Certificate of Location. Bearings and distance are grid north.

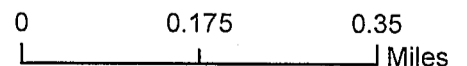
Any overlap onto pre-existing claims, or Private Land, is acknowledged as non-locatable, and any overlapping portion is acknowledged as invalid.



Legend

- End Centers
- ▲ Location Monuments
- Corners
- Claim Boundary
- Section
- Township

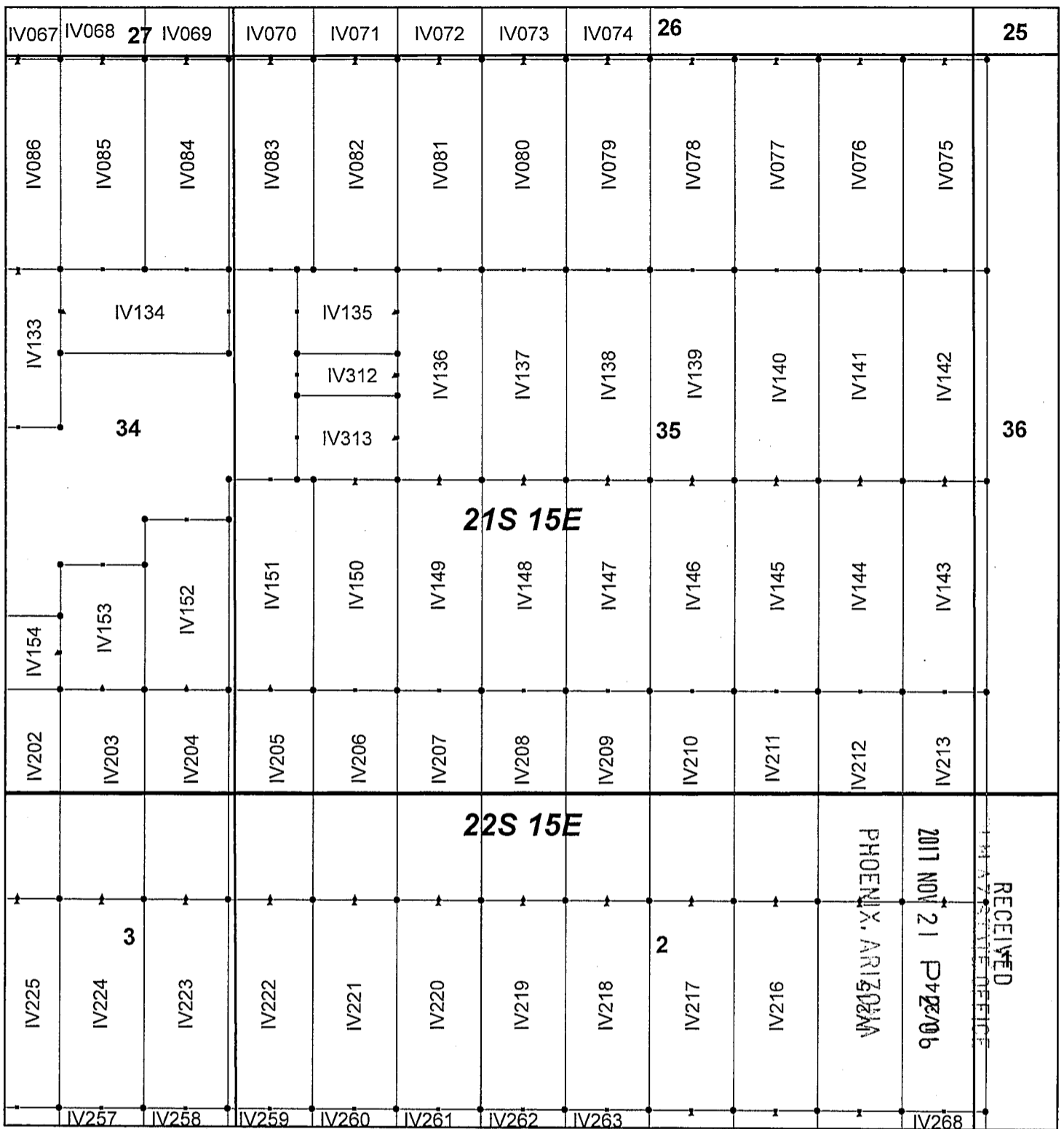
1 in = 1,000 feet



Claims Filed By-
 Kennecott Exploration Company
 4700 Daybreak Parkway
 South Jordan, UT 84009

RECEIVED 831M
 ARIZONA STATE OFFICE
 NOV 21 2 06 PM '17
 PHOENIX, ARIZONA

ARIZONA
 66896899



Ivanhoe Claim Block, Arizona Map 6

Ivanhoe - IV Lode Mining Claims
 T21 and 22S, R15E G&SRM
 Santa Cruz County, Arizona
 Located September 7-19, 2017

Monuments are 1-1/2" by 1-1/2" by 5' Wood Posts projecting at least four feet above the ground. Location Monuments are set 20' inside the Endline along the center of each claim, and are 1500' long X 600' wide unless otherwise depicted and as detailed in the attached Certificate of Location.

TIE POINT: The location monument of each claim is tied to the Southeast corner of Section 14, Township 21S, Range 15E, G&SRM, Santa Cruz County, Arizona, its distance as shown on the attached Certificate of Location. Bearings and distance are grid north.


Any overlap onto pre-existing claims, or Private Land, is acknowledged as non-locatable, and any overlapping portion is acknowledged as invalid.



Legend

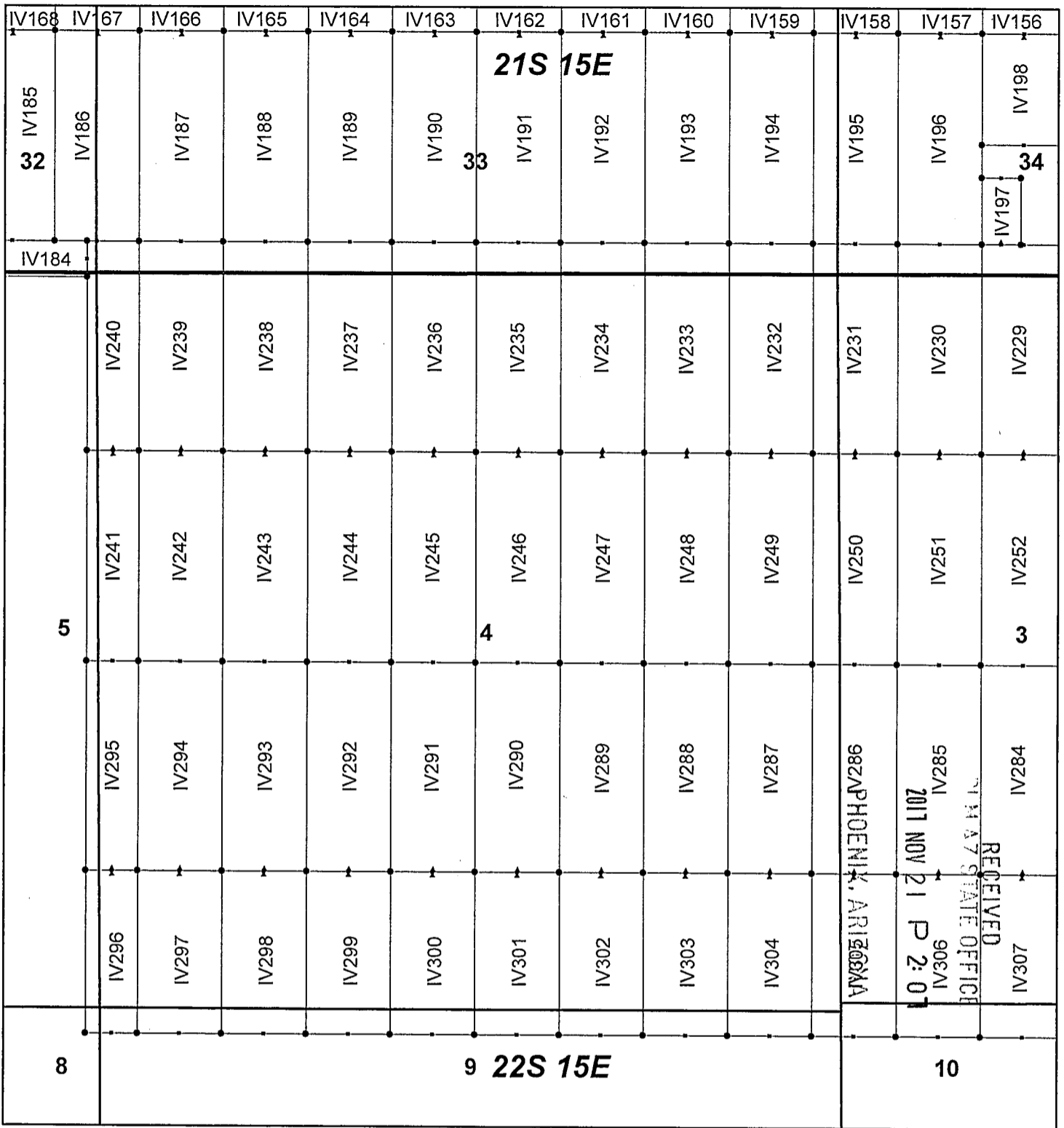
- End Centers
- ▲ Location Monuments
- Corners
- Claim Boundary
- Section
- Township

1 in = 1,000 feet



Claims Filed By:
 Kennecott Exploration Company
 4700 Daybreak Parkway
 South Jordan, UT 84009

ARIZONA STATE OFFICE



Ivanhoe Claim Block, Arizona Map 7

Ivanhoe - IV Lode Mining Claims
 T21 and 22S, R15E G&SRM
 Santa Cruz County, Arizona
 Located September 7-19, 2017

Monuments are 1-1/2" by 1-1/2" by 5' Wood Posts projecting at least four feet above the ground. Location Monuments are set 20' inside the Endline along the center of each claim, and are 1500' long X 600' wide unless otherwise depicted and as detailed in the attached Certificate of Location.

TIE POINT: The location monument of each claim is tied to the Southeast corner of Section 14, Township 21S, Range 15E, G&SRM, Santa Cruz County, Arizona, its distance as shown on the attached Certificate of Location. Bearings and distance are grid north.

Any overlap onto pre-existing claims, or Private Land, is acknowledged as non-locatable, and any overlapping portion is acknowledged as invalid.




Legend

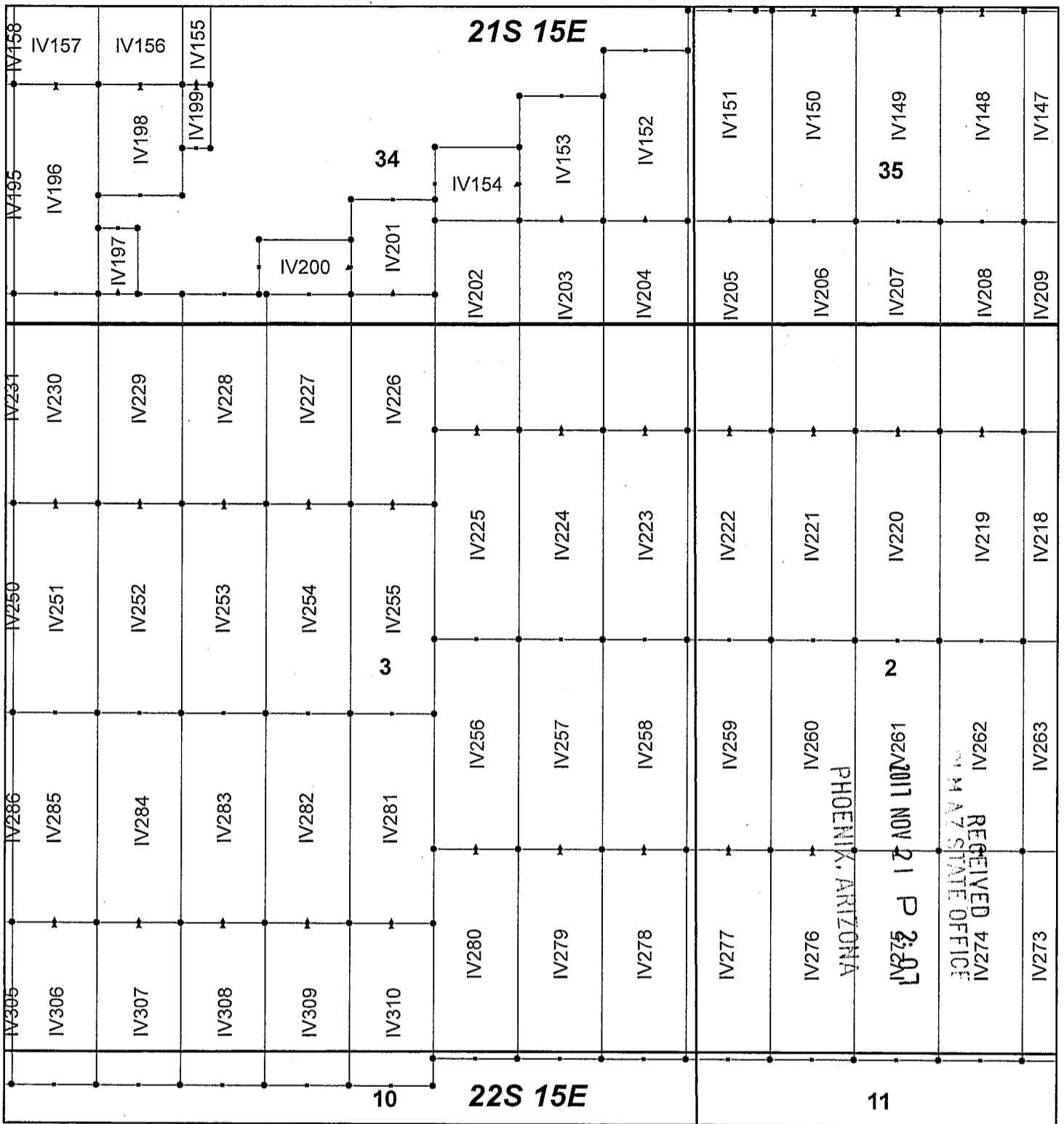
- End Centers
- ▲ Location Monuments
- Corners
- Claim Boundary
- Section
- Township

AHC 46899

1 in = 1,000 feet



Claims Filed By-
 Kennecott Exploration Company
 4700 Daybreak Parkway
 South Jordan, UT 84009



Ivanhoe Claim Block, Arizona Map 8

Ivanhoe - IV Lode Mining Claims
 T21 and 22S, R15E G&SRM
 Santa Cruz County, Arizona
 Located September 7-19, 2017

Monuments are 1-1/2" by 1-1/2" by 5' Wood Posts projecting at least four feet above the ground. Location Monuments are set 20' inside the Endline along the center of each claim, and are 1500' long X 600' wide unless otherwise depicted and as detailed in the attached Certificate of Location.


TIE POINT: The location monument of each claim is tied to the Southeast corner of Section 14, Township 21S, Range 15E, G&SRM, Santa Cruz County, Arizona, its distance as shown on the attached Certificate of Location. Bearings and distance are grid north.

Any overlap onto pre-existing claims, or Private Land, is acknowledged as non-locatable, and any overlapping portion is acknowledged as invalid.



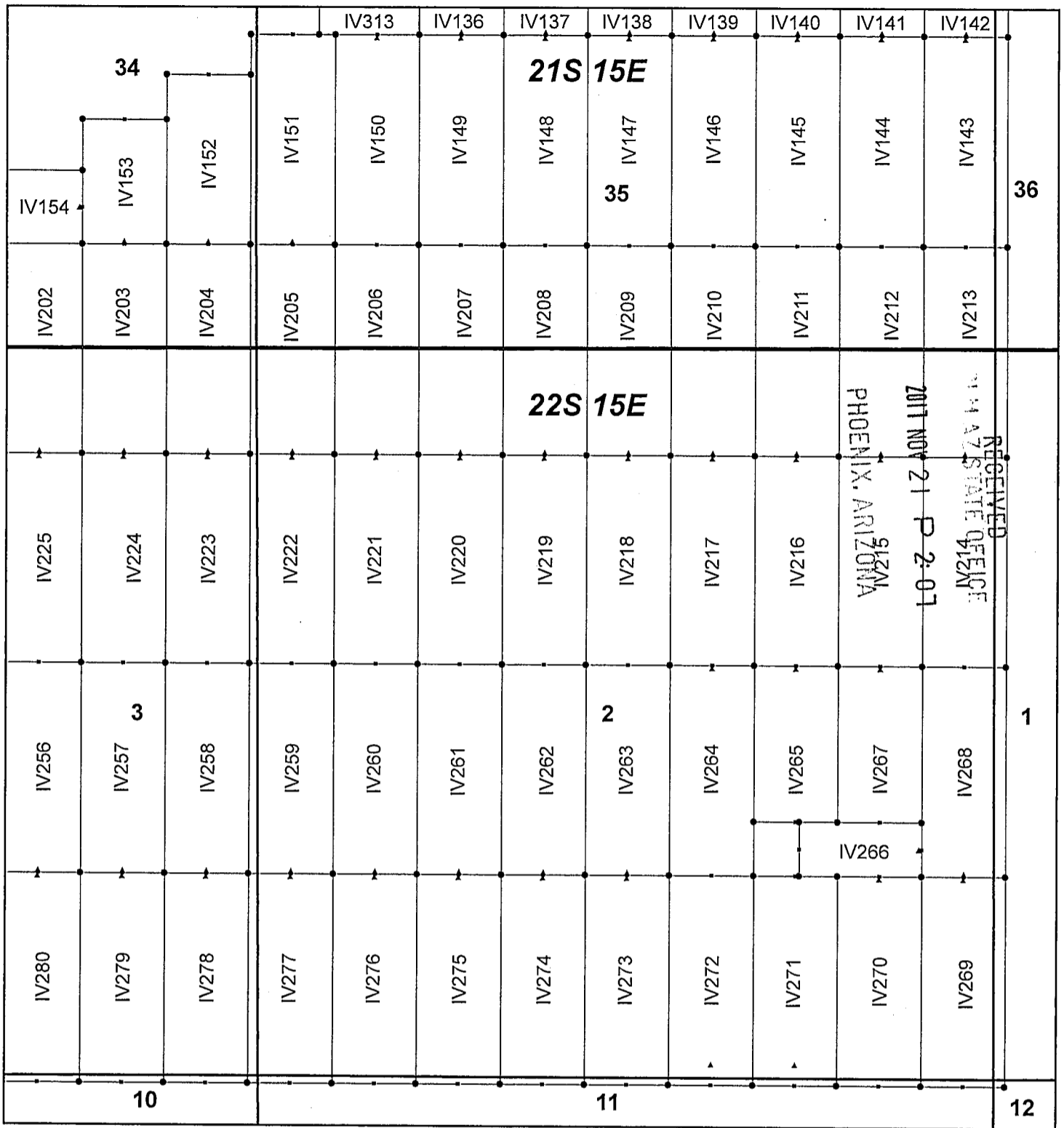
| Legend | |
|--------|--------------------|
| • | End Centers |
| ▲ | Location Monuments |
| • | Corners |
| | Claim Boundary |
| | Section |
| | Township |

1 in = 1,000 feet



Claims Filed By-
 Kennecott Exploration Company
 4700 Daybreak Parkway
 South Jordan, UT 84009

RECEIVED 4/22
 M AZ STATE OFFICE
 NOV 21 2017
 PHOENIX, ARIZONA



Ivanhoe Claim Block, Arizona Map 9

Ivanhoe - IV Lode Mining Claims
 T21 and 22S, R15E G&SRM
 Santa Cruz County, Arizona
 Located September 7-19, 2017

Monuments are 1-1/2" by 1-1/2" by 5' Wood Posts projecting at least four feet above the ground. Location Monuments are set 20' inside the Endline along the center of each claim, and are 1500' long X 600' wide unless otherwise depicted and as detailed in the attached Certificate of Location.

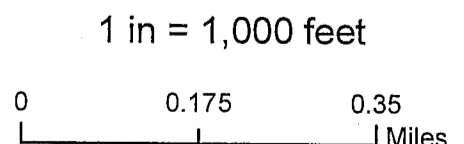
TIE POINT: The location monument of each claim is tied to the Southeast corner of Section 14, Township 21S, Range 15E, G&SRM, Santa Cruz County, Arizona, its distance as shown on the attached Certificate of Location. Bearings and distance are grid north.

Any overlap onto pre-existing claims, or Private Land, is acknowledged as non-locatable, and any overlapping portion is acknowledged as invalid.

Legend

- End Centers
- ▲ Location Monuments
- Corners
- Claim Boundary
- Section
- Township

AM 114009



Claims Filed By-
 Kennecott Exploration Company
 4700 Daybreak Parkway
 South Jordan, UT 84009

When recorded return to:
Kennecott Exploration Company – Land Dept.
4700 Daybreak Parkway
South Jordan, UT 84009

ARIZONA NOTICE OF LOCATION
(LODE CLAIM)

NOTICE IS HEREBY GIVEN THAT KENNECOTT EXPLORATION COMPANY, whose mailing address is 4700 Daybreak Parkway, South Jordan, Utah 84009 by its undersigned representative, makes this location of the IV003 Lode Mining Claim, in Santa Cruz County, Arizona.

The general course of the claim is from the North to South, and said claim is within the:

| <u>Quarter</u> | <u>Section</u> | <u>Township</u> | <u>Range</u> |
|----------------|----------------|-----------------|--------------|
| SW | 20 | 21S | 15E |
| NW | 29 | 21S | 15E |

Santa Cruz County, Arizona, G&SRM.

This claim is 1500 feet in length and 600 feet in width. This Notice of Location is posted on the centerline of the claim. The claim runs from the location monument on which this notice is posted 1480 feet in a northerly direction to the North endline, and 20 feet in a southerly direction to the South endline. The claim boundaries are marked by six monuments, one at each corner and one at the center of each endline. The location monument on which this notice is posted is situated within Section 29, Township 21S, Range 15E, Santa Cruz County, Arizona, G&SRM, and is approximately 18776 feet West and 6599 feet South from the SE corner of Section 14, T21S, R15E, Santa Cruz County, Arizona, G&SRM. Any overlaps onto pre-existing claims, private or State Land are acknowledged as pre-existing rights and that portion of said overlap is acknowledged as invalid.

The undersigned claims the ground as depicted on the map that is attached to a copy of this Notice of Location filed in the office of the Recorder, Santa Cruz County, Arizona.

The claim has been monumented in accordance with State and Federal law. Corner, end centers and location monuments are posts, 1-1/2" x 1-1/2" x 5' projecting at least 4' above the ground.

Located, dated and posted on the ground this 8th day of September, 2017.

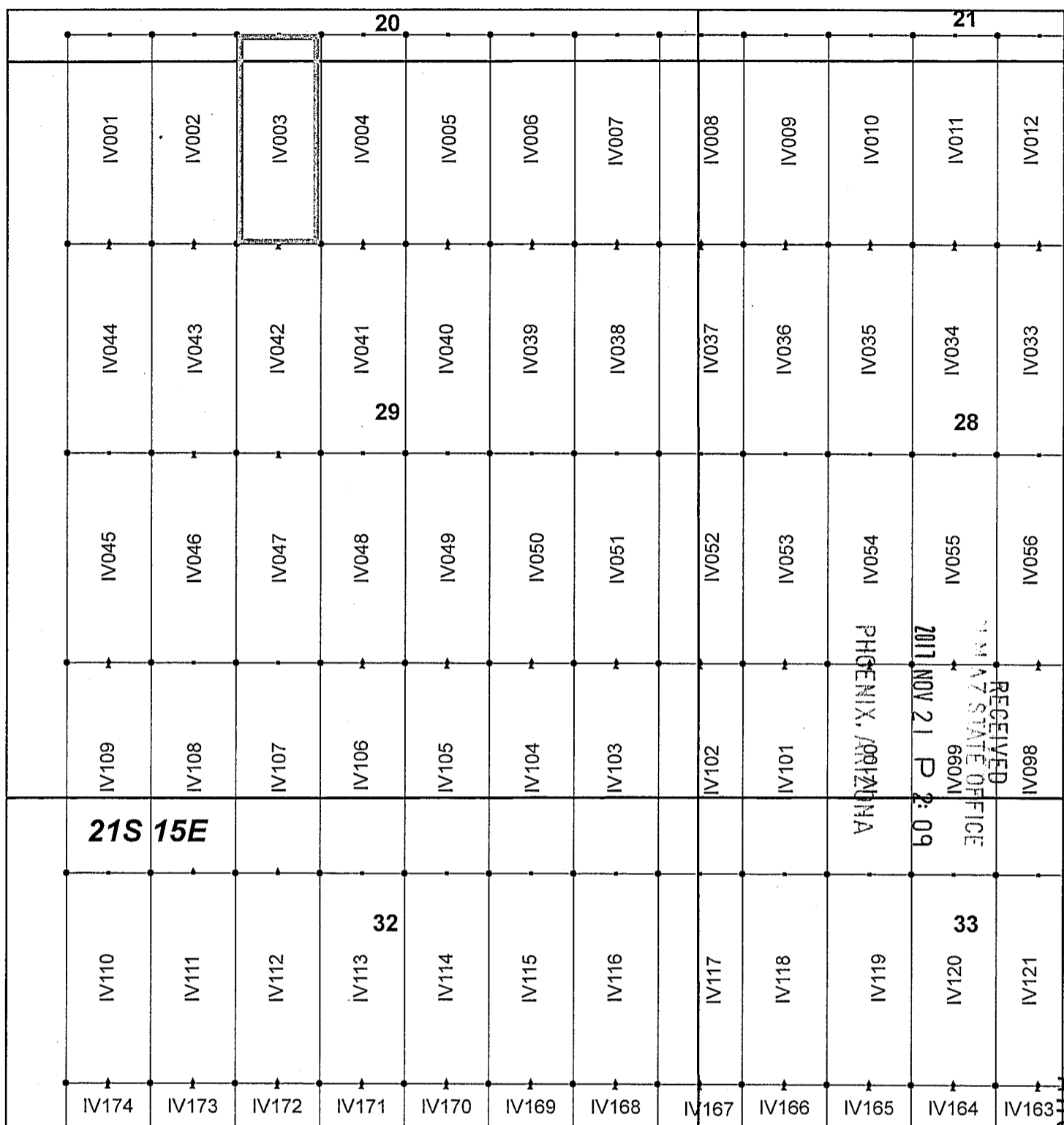
KENNECOTT EXPLORATION COMPANY

ER

By: Erik Best, Operating Officer

RECEIVED
M AZ STATE OFFICE
2017 NOV 21 P 2:09
PHOENIX, ARIZONA

AMC446901



Ivanhoe Claim Block, Arizona Map 1

Ivanhoe - IV Lode Mining Claims
T21S, R15E G&SRM
Santa Cruz County, Arizona
Located September 7-19, 2017

Monuments are 1-1/2" by 1-1/2" by 5' Wood Posts projecting at least four feet above the ground. Location Monuments are set 20' inside the Endline along the center of each claim, and are 1500' long X 600' wide unless otherwise depicted and as detailed in the attached Certificate of Location.

TIE POINT: The location monument of each claim is tied to the Southeast corner of Section 14, Township 21S, Range 15E, G&SRM, Santa Cruz County, Arizona, its distance as shown on the attached Certificate of Location. Bearings and distance are grid north.


Any overlap onto pre-existing claims, or Private Land, is acknowledged as non-locatable, and any overlapping portion is acknowledged as invalid.



Legend

- End Centers
- ▲ Location Monuments
- Corners
- Claim Boundary
- Section
- Township

1 in = 1,000 feet



Claims Filed By-
Kennecott Exploration Company
4700 Daybreak Parkway
South Jordan, UT 84009

1009 h 011

When recorded return to:
Kennecott Exploration Company – Land Dept.
4700 Daybreak Parkway
South Jordan, UT 84009

ARIZONA NOTICE OF LOCATION
(LODE CLAIM)

NOTICE IS HEREBY GIVEN THAT KENNECOTT EXPLORATION COMPANY, whose mailing address is 4700 Daybreak Parkway, South Jordan, Utah 84009 by its undersigned representative, makes this location of the IV004 Lode Mining Claim, in Santa Cruz County, Arizona.

The general course of the claim is from the North to South, and said claim is within the:

| <u>Quarter</u> | <u>Section</u> | <u>Township</u> | <u>Range</u> |
|----------------|----------------|-----------------|--------------|
| SE | 20 | 21S | 15E |
| SW | 20 | 21S | 15E |
| NE | 29 | 21S | 15E |
| NW | 29 | 21S | 15E |

Santa Cruz County, Arizona, G&SRM.

This claim is 1500 feet in length and 600 feet in width. This Notice of Location is posted on the centerline of the claim. The claim runs from the location monument on which this notice is posted 1480 feet in a northerly direction to the North endline, and 20 feet in a southerly direction to the South endline. The claim boundaries are marked by six monuments, one at each corner and one at the center of each endline. The location monument on which this notice is posted is situated within Section 29, Township 21S, Range 15E, Santa Cruz County, Arizona, G&SRM, and is approximately 18176 feet West and 6599 feet South from the SE corner of Section 14, T21S, R15E, Santa Cruz County, Arizona, G&SRM. Any overlaps onto pre-existing claims, private or State Land are acknowledged as pre-existing rights and that portion of said overlap is acknowledged as invalid.

The undersigned claims the ground as depicted on the map that is attached to a copy of this Notice of Location filed in the office of the Recorder, Santa Cruz County, Arizona.

The claim has been monumented in accordance with State and Federal law. Corner, end centers and location monuments are posts, 1-1/2" x 1-1/2" x 5' projecting at least 4' above the ground.

Located, dated and posted on the ground this 8th day of September, 2017.

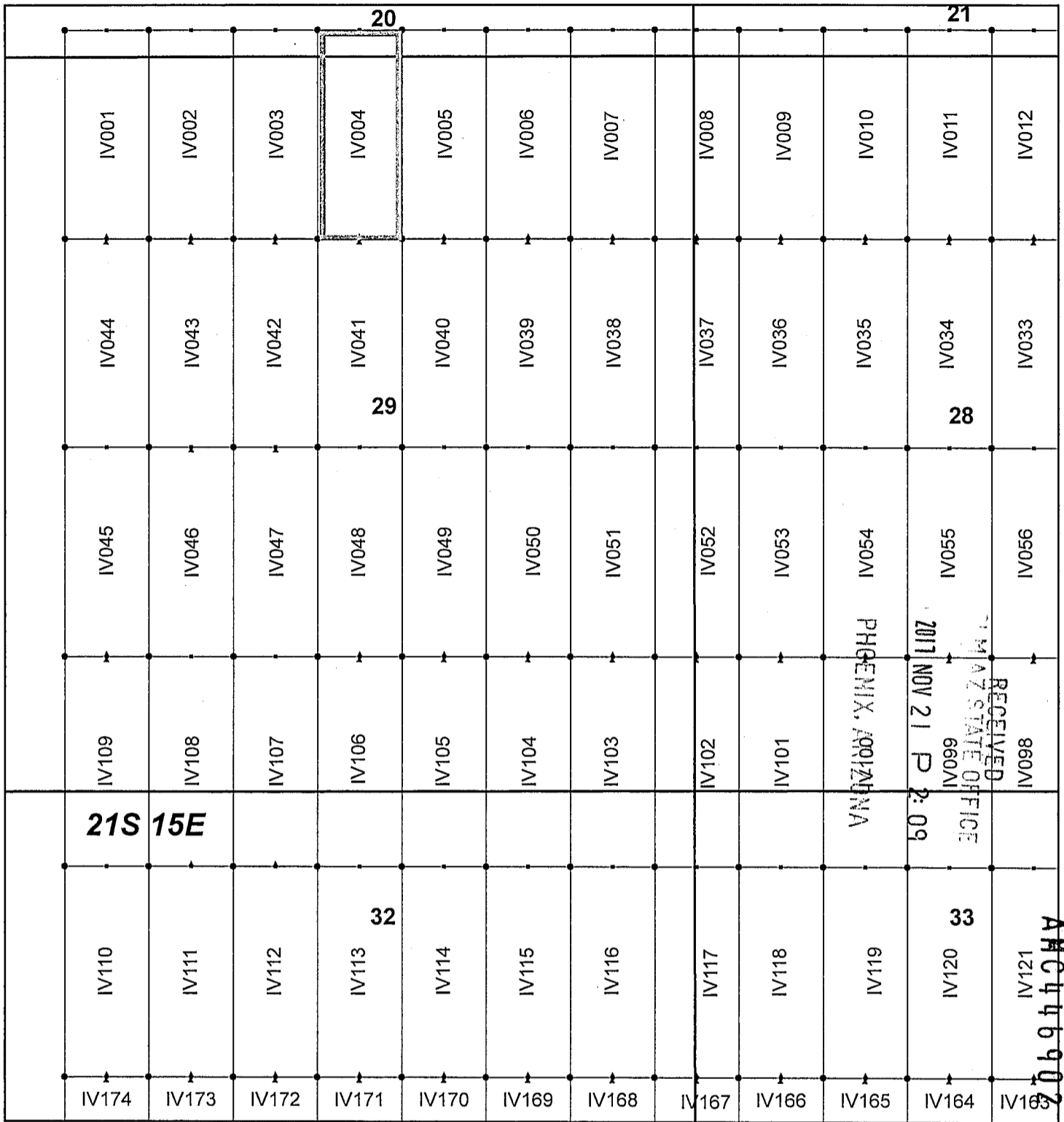
KENNECOTT EXPLORATION COMPANY

ER

By: Erik Best, Operating Officer

RECEIVED
STATE OFFICE
2017 NOV 21 P 2:09
PHOENIX, ARIZONA

AMC446902



Ivanhoe Claim Block, Arizona Map 1

Ivanhoe - IV Lode Mining Claims
 T21S, R15E G&SRM
 Santa Cruz County, Arizona
 Located September 7-19, 2017

Monuments are 1-1/2" by 1-1/2" by 5' Wood Posts projecting at least four feet above the ground. Location Monuments are set 20' inside the Endline along the center of each claim, and are 1500' long X 600' wide unless otherwise depicted and as detailed in the attached Certificate of Location.

TIE POINT: The location monument of each claim is tied to the Southeast corner of Section 14, Township 21S, Range 15E, G&SRM, Santa Cruz County, Arizona, its distance as shown on the attached Certificate of Location. Bearings and distance are grid north.

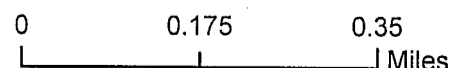
Any overlap onto pre-existing claims, or Private Land, is acknowledged as non-locatable, and any overlapping portion is acknowledged as invalid.



Legend

- End Centers
- ▲ Location Monuments
- Corners
- Claim Boundary
- Section
- Township

1 in = 1,000 feet



Claims Filed By:
 Kennecott Exploration Company
 4700 Daybreak Parkway
 South Jordan, UT 84009

When recorded return to:
Kennecott Exploration Company – Land Dept.
4700 Daybreak Parkway
South Jordan, UT 84009

ARIZONA NOTICE OF LOCATION
(LODE CLAIM)

NOTICE IS HEREBY GIVEN THAT KENNECOTT EXPLORATION COMPANY, whose mailing address is 4700 Daybreak Parkway, South Jordan, Utah 84009 by its undersigned representative, makes this location of the IV005 Lode Mining Claim, in Santa Cruz County, Arizona.

The general course of the claim is from the North to South, and said claim is within the:

| <u>Quarter</u> | <u>Section</u> | <u>Township</u> | <u>Range</u> |
|----------------|----------------|-----------------|--------------|
| SE | 20 | 21S | 15E |
| NE | 29 | 21S | 15E |

Santa Cruz County, Arizona, G&SRM.

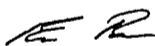
This claim is 1500 feet in length and 600 feet in width. This Notice of Location is posted on the centerline of the claim. The claim runs from the location monument on which this notice is posted 1480 feet in a northerly direction to the North endline, and 20 feet in a southerly direction to the South endline. The claim boundaries are marked by six monuments, one at each corner and one at the center of each endline. The location monument on which this notice is posted is situated within Section 29, Township 21S, Range 15E, Santa Cruz County, Arizona, G&SRM, and is approximately 17576 feet West and 6599 feet South from the SE corner of Section 14, T21S, R15E, Santa Cruz County, Arizona, G&SRM. Any overlaps onto pre-existing claims, private or State Land are acknowledged as pre-existing rights and that portion of said overlap is acknowledged as invalid.

The undersigned claims the ground as depicted on the map that is attached to a copy of this Notice of Location filed in the office of the Recorder, Santa Cruz County, Arizona.

The claim has been monumented in accordance with State and Federal law. Corner, end centers and location monuments are posts, 1-1/2" x 1-1/2" x 5' projecting at least 4' above the ground.

Located, dated and posted on the ground this 8th day of September, 2017.

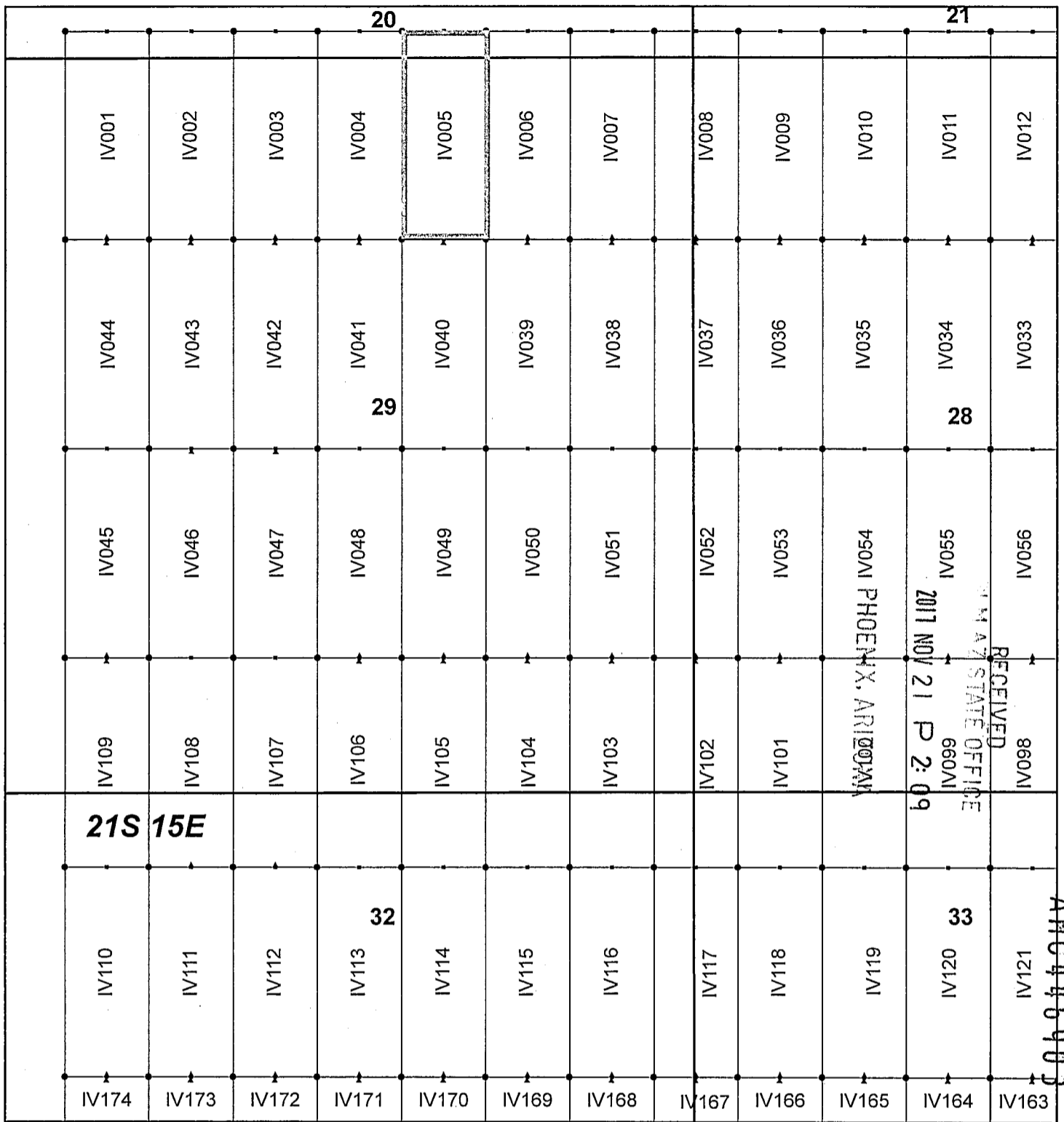
KENNECOTT EXPLORATION COMPANY



By: Erik Best, Operating Officer

RECEIVED
AZ STATE OFFICE
2017 NOV 21 P 2:09
PHOENIX, ARIZONA

AMC446903



Ivanhoe Claim Block, Arizona Map 1

Ivanhoe - IV Lode Mining Claims
 T21S, R15E G&SRM
 Santa Cruz County, Arizona
 Located September 7-19, 2017

Monuments are 1-1/2" by 1-1/2" by 5' Wood Posts projecting at least four feet above the ground. Location Monuments are set 20' inside the Endline along the center of each claim, and are 1500' long X 600' wide unless otherwise depicted and as detailed in the attached Certificate of Location.

TIE POINT: The location monument of each claim is tied to the Southeast corner of Section 14, Township 21S, Range 15E, G&SRM, Santa Cruz County, Arizona, its distance as shown on the attached Certificate of Location. Bearings and distance are grid north.


Any overlap onto pre-existing claims, or Private Land, is acknowledged as non-locatable, and any overlapping portion is acknowledged as invalid.



Legend

- End Centers
- ▲ Location Monuments
- Corners
- Claim Boundary
- Section
- Township

1 in = 1,000 feet



Claims Filed By:
 Kennecott Exploration Company
 4700 Daybreak Parkway
 South Jordan, UT 84009

When recorded return to:
Kennecott Exploration Company – Land Dept.
4700 Daybreak Parkway
South Jordan, UT 84009

ARIZONA NOTICE OF LOCATION
(LODE CLAIM)

NOTICE IS HEREBY GIVEN THAT KENNECOTT EXPLORATION COMPANY, whose mailing address is 4700 Daybreak Parkway, South Jordan, Utah 84009 by its undersigned representative, makes this location of the IV006 Lode Mining Claim, in Santa Cruz County, Arizona.

The general course of the claim is from the North to South, and said claim is within the:

| <u>Quarter</u> | <u>Section</u> | <u>Township</u> | <u>Range</u> |
|----------------|----------------|-----------------|--------------|
| SE | 20 | 21S | 15E |
| NE | 29 | 21S | 15E |

Santa Cruz County, Arizona, G&SRM.

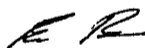
This claim is 1500 feet in length and 600 feet in width. This Notice of Location is posted on the centerline of the claim. The claim runs from the location monument on which this notice is posted 1480 feet in a northerly direction to the North endline, and 20 feet in a southerly direction to the South endline. The claim boundaries are marked by six monuments, one at each corner and one at the center of each endline. The location monument on which this notice is posted is situated within Section 29, Township 21S, Range 15E, Santa Cruz County, Arizona, G&SRM, and is approximately 16976 feet West and 6599 feet South from the SE corner of Section 14, T21S, R15E, Santa Cruz County, Arizona, G&SRM. Any overlaps onto pre-existing claims, private or State Land are acknowledged as pre-existing rights and that portion of said overlap is acknowledged as invalid.

The undersigned claims the ground as depicted on the map that is attached to a copy of this Notice of Location filed in the office of the Recorder, Santa Cruz County, Arizona.

The claim has been monumented in accordance with State and Federal law. Corner, end centers and location monuments are posts, 1-1/2" x 1-1/2" x 5' projecting at least 4' above the ground.

Located, dated and posted on the ground this 8th day of September, 2017.

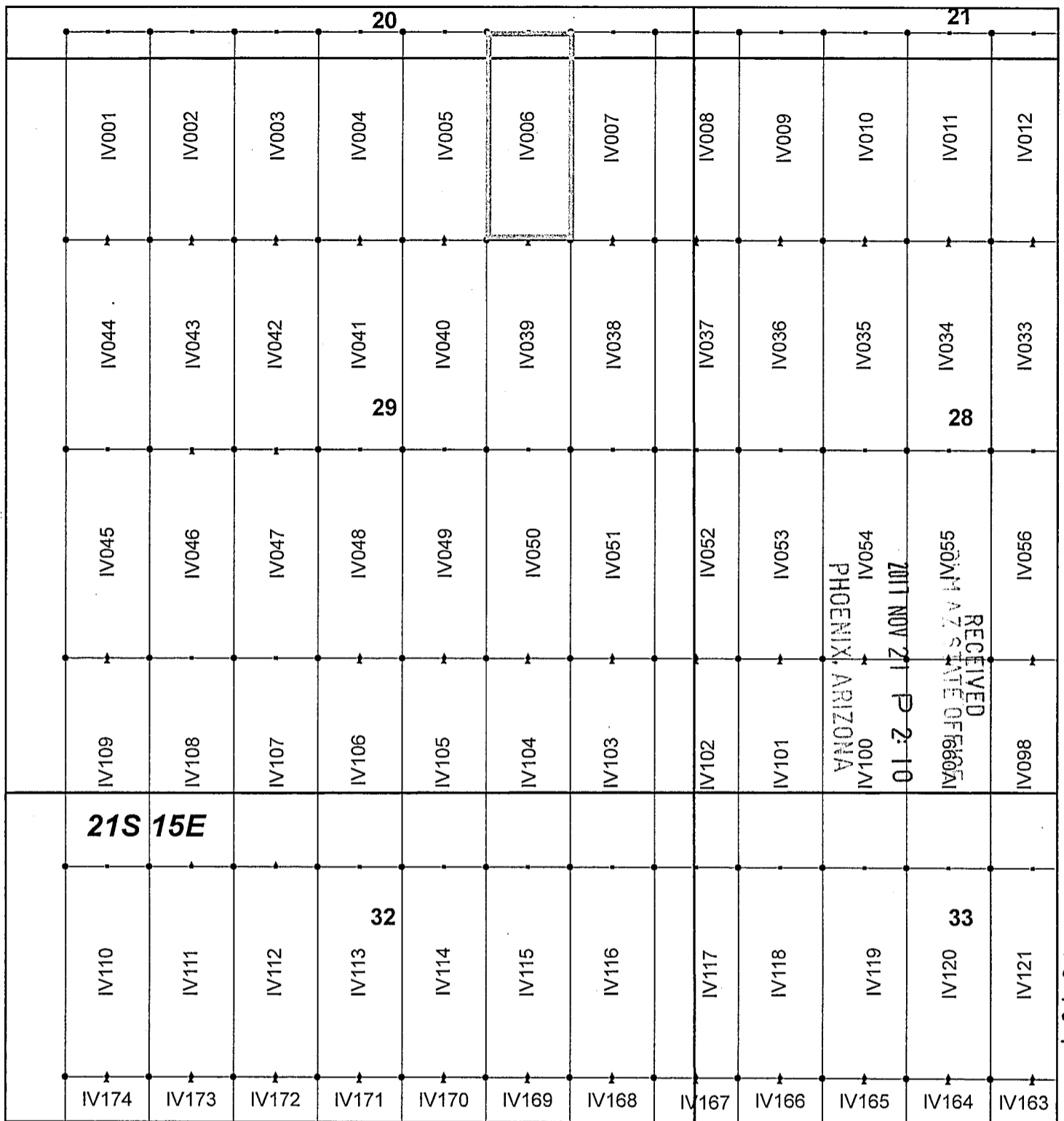
KENNECOTT EXPLORATION COMPANY



By: Erik Best, Operating Officer

RECEIVED
1 M 47 STATE OFFICE
2011 NOV 21 P 2:09
PHOENIX, ARIZONA

AMC 446904



ANCU46904

Ivanhoe Claim Block, Arizona Map 1

Ivanhoe - IV Lode Mining Claims
 T21S, R15E G&SRM
 Santa Cruz County, Arizona
 Located September 7-19, 2017

Monuments are 1-1/2" by 1-1/2" by 5' Wood Posts projecting at least four feet above the ground. Location Monuments are set 20' inside the Endline along the center of each claim, and are 1500' long X 600' wide unless otherwise depicted and as detailed in the attached Certificate of Location.

TIE POINT: The location monument of each claim is tied to the Southeast corner of Section 14, Township 21S, Range 15E, G&SRM, Santa Cruz County, Arizona, its distance as shown on the attached Certificate of Location. Bearings and distance are grid north.


Any overlap onto pre-existing claims, or Private Land, is acknowledged as non-locatable, and any overlapping portion is acknowledged as invalid.



Legend

- End Centers
- ▲ Location Monuments
- Corners
- Claim Boundary
- Section
- Township

1 in = 1,000 feet



Claims Filed By:
 Kennecott Exploration Company
 4700 Daybreak Parkway
 South Jordan, UT 84009

When recorded return to:
Kennecott Exploration Company – Land Dept.
4700 Daybreak Parkway
South Jordan, UT 84009

ARIZONA NOTICE OF LOCATION
(LODE CLAIM)

NOTICE IS HEREBY GIVEN THAT KENNECOTT EXPLORATION COMPANY, whose mailing address is 4700 Daybreak Parkway, South Jordan, Utah 84009 by its undersigned representative, makes this location of the IV007 Lode Mining Claim, in Santa Cruz County, Arizona.

The general course of the claim is from the North to South, and said claim is within the:

| <u>Quarter</u> | <u>Section</u> | <u>Township</u> | <u>Range</u> |
|----------------|----------------|-----------------|--------------|
| SE | 20 | 21S | 15E |
| NE | 29 | 21S | 15E |

Santa Cruz County, Arizona, G&SRM.


This claim is 1500 feet in length and 600 feet in width. This Notice of Location is posted on the centerline of the claim. The claim runs from the location monument on which this notice is posted 1480 feet in a northerly direction to the North endline, and 20 feet in a southerly direction to the South endline. The claim boundaries are marked by six monuments, one at each corner and one at the center of each endline. The location monument on which this notice is posted is situated within Section 29, Township 21S, Range 15E, Santa Cruz County, Arizona, G&SRM, and is approximately 16376 feet West and 6599 feet South from the SE corner of Section 14, T21S, R15E, Santa Cruz County, Arizona, G&SRM. Any overlaps onto pre-existing claims, private or State Land are acknowledged as pre-existing rights and that portion of said overlap is acknowledged as invalid.

The undersigned claims the ground as depicted on the map that is attached to a copy of this Notice of Location filed in the office of the Recorder, Santa Cruz County, Arizona.

The claim has been monumented in accordance with State and Federal law. Corner, end centers and location monuments are posts, 1-1/2" x 1-1/2" x 5' projecting at least 4' above the ground.

Located, dated and posted on the ground this 8th day of September, 2017.

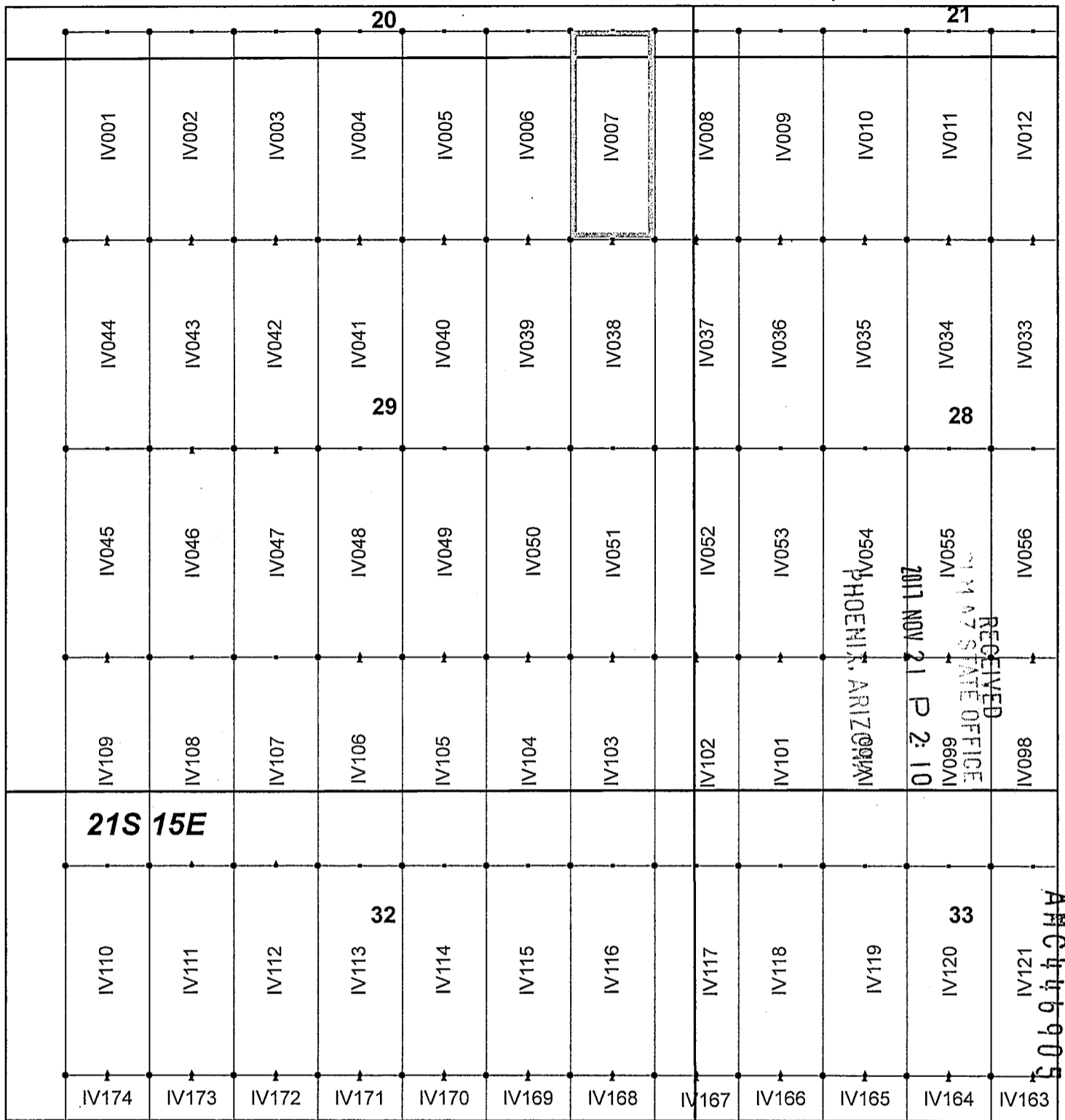
KENNECOTT EXPLORATION COMPANY



By: Erik Best, Operating Officer

RECEIVED
MAY 17 STATE OFFICE
2017 NOV 21 P 2:10
PHOENIX, ARIZONA

AMC446905



Ivanhoe Claim Block, Arizona Map 1

Ivanhoe - IV Lode Mining Claims
 T21S, R15E G&SRM
 Santa Cruz County, Arizona
 Located September 7-19, 2017

Monuments are 1-1/2" by 1-1/2" by 5' Wood Posts projecting at least four feet above the ground. Location Monuments are set 20' inside the Endline along the center of each claim, and are 1500' long X 600' wide unless otherwise depicted and as detailed in the attached Certificate of Location.

TIE POINT: The location monument of each claim is tied to the Southeast corner of Section 14, Township 21S, Range 15E, G&SRM, Santa Cruz County, Arizona, its distance as shown on the attached Certificate of Location. Bearings and distance are grid north.


Any overlap onto pre-existing claims, or Private Land, is acknowledged as non-locatable, and any overlapping portion is acknowledged as invalid.



Legend

- End Centers
- ▲ Location Monuments
- Corners
- Claim Boundary
- Section
- Township

1 in = 1,000 feet



Claims Filed By-
 Kennecott Exploration Company
 4700 Daybreak Parkway
 South Jordan, UT 84009

When recorded return to:
Kennecott Exploration Company – Land Dept.
4700 Daybreak Parkway
South Jordan, UT 84009

ARIZONA NOTICE OF LOCATION
(LODE CLAIM)

NOTICE IS HEREBY GIVEN THAT KENNECOTT EXPLORATION COMPANY, whose mailing address is 4700 Daybreak Parkway, South Jordan, Utah 84009 by its undersigned representative, makes this location of the IV008 Lode Mining Claim, in Santa Cruz County, Arizona.

The general course of the claim is from the North to South, and said claim is within the

| <u>Quarter</u> | <u>Section</u> | <u>Township</u> | <u>Range</u> |
|----------------|----------------|-----------------|--------------|
| SE | 20 | 21S | 15E |
| NW | 28 | 21S | 15E |
| SW | 21 | 21S | 15E |
| NE | 29 | 21S | 15E |

Santa Cruz County, Arizona, G&SRM.

This claim is 1500 feet in length and 600 feet in width. This Notice of Location is posted on the centerline of the claim. The claim runs from the location monument on which this notice is posted 1480 feet in a northerly direction to the North endline, and 20 feet in a southerly direction to the South endline. The claim boundaries are marked by six monuments, one at each corner and one at the center of each endline. The location monument on which this notice is posted is situated within Section 28, Township 21S, Range 15E, Santa Cruz County, Arizona, G&SRM, and is approximately 15776 feet West and 6599 feet South from the SE corner of Section 14, T21S, R15E, Santa Cruz County, Arizona, G&SRM. Any overlaps onto pre-existing claims, private or State Land are acknowledged as pre-existing rights and that portion of said overlap is acknowledged as invalid.

The undersigned claims the ground as depicted on the map that is attached to a copy of this Notice of Location filed in the office of the Recorder, Santa Cruz County, Arizona.

The claim has been monumented in accordance with State and Federal law. Corner, end centers and location monuments are posts, 1-1/2" x 1-1/2" x 5' projecting at least 4' above the ground.

Located, dated and posted on the ground this 8th day of September, 2017.

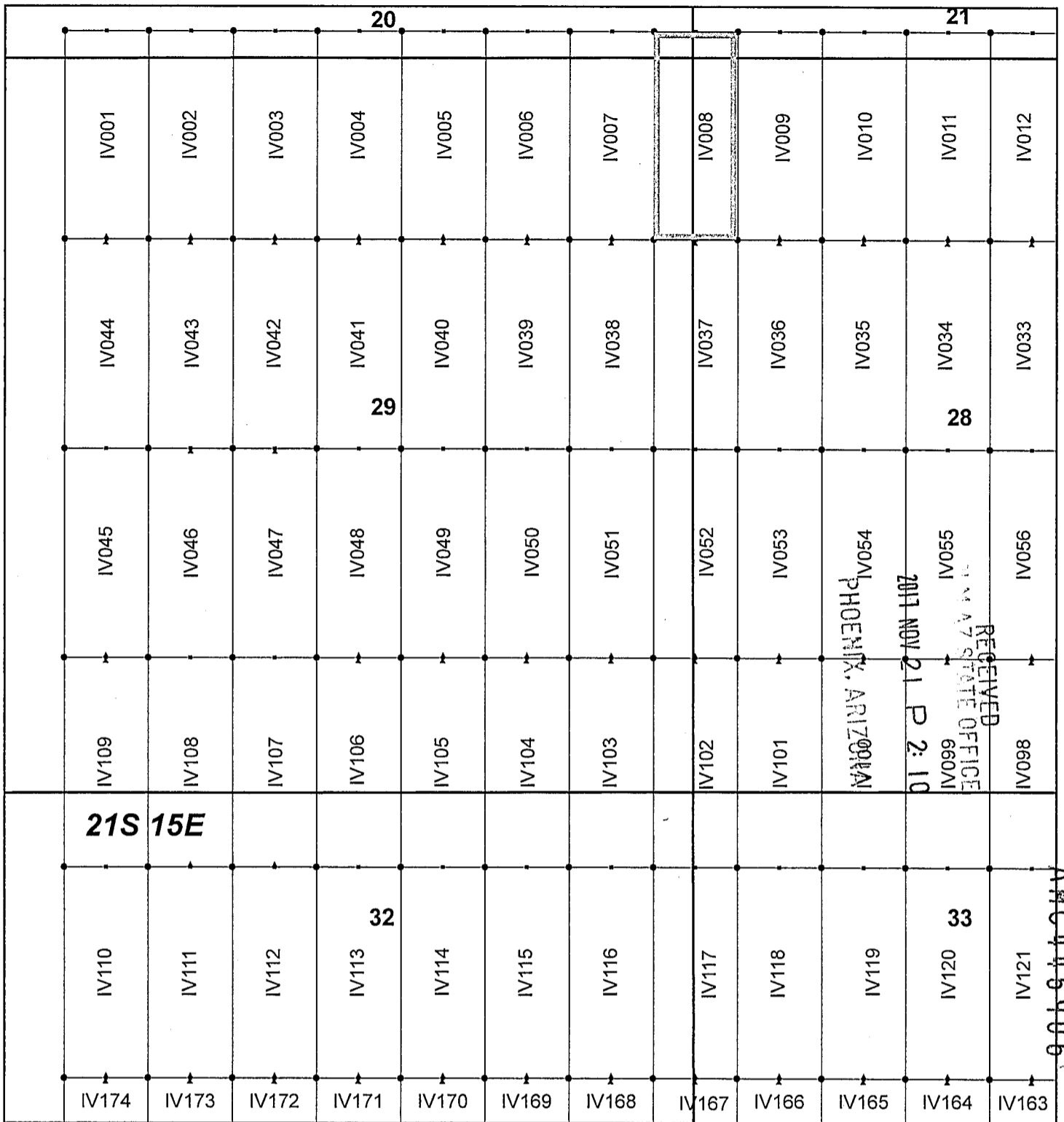
KENNECOTT EXPLORATION COMPANY



By: Erik Best, Operating Officer

RECEIVED
MAY 17 STATE OFFICE
2017 NOV 21 P 2:10
PHOENIX, ARIZONA

AMC 446906



Ivanhoe Claim Block, Arizona Map 1

Ivanhoe - IV Lode Mining Claims
T21S, R15E G&SRM
Santa Cruz County, Arizona
Located September 7-19, 2017

Monuments are 1-1/2" by 1-1/2" by 5' Wood Posts projecting at least four feet above the ground. Location Monuments are set 20' inside the Endline along the center of each claim, and are 1500' long X 600' wide unless otherwise depicted and as detailed in the attached Certificate of Location.

TIE POINT: The location monument of each claim is tied to the Southeast corner of Section 14, Township 21S, Range 15E, G&SRM, Santa Cruz County, Arizona, its distance as shown on the attached Certificate of Location. Bearings and distance are grid north.


Any overlap onto pre-existing claims, or Private Land, is acknowledged as non-locatable, and any overlapping portion is acknowledged as invalid.



Legend

- End Centers
- ▲ Location Monuments
- Corners
- Claim Boundary
- Section
- Township

1 in = 1,000 feet



Claims Filed By-
Kennecott Exploration Company
4700 Daybreak Parkway
South Jordan, UT 84009

When recorded return to:
Kennecott Exploration Company – Land Dept.
4700 Daybreak Parkway
South Jordan, UT 84009

ARIZONA NOTICE OF LOCATION
(LODE CLAIM)

NOTICE IS HEREBY GIVEN THAT KENNECOTT EXPLORATION COMPANY, whose mailing address is 4700 Daybreak Parkway, South Jordan, Utah 84009 by its undersigned representative, makes this location of the IV009 Lode Mining Claim, in Santa Cruz County, Arizona.

The general course of the claim is from the North to South, and said claim is within the:

| <u>Quarter</u> | <u>Section</u> | <u>Township</u> | <u>Range</u> |
|----------------|----------------|-----------------|--------------|
| NW | 28 | 21S | 15E |
| SW | 21 | 21S | 15E |

Santa Cruz County, Arizona, G&SRM.

This claim is 1500 feet in length and 600 feet in width. This Notice of Location is posted on the centerline of the claim. The claim runs from the location monument on which this notice is posted 1480 feet in a northerly direction to the North endline, and 20 feet in a southerly direction to the South endline. The claim boundaries are marked by six monuments, one at each corner and one at the center of each endline. The location monument on which this notice is posted is situated within Section 28, Township 21S, Range 15E, Santa Cruz County, Arizona, G&SRM, and is approximately 15176 feet West and 6599 feet South from the SE corner of Section 14, T21S, R15E, Santa Cruz County, Arizona, G&SRM. Any overlaps onto pre-existing claims, private or State Land are acknowledged as pre-existing rights and that portion of said overlap is acknowledged as invalid.

The undersigned claims the ground as depicted on the map that is attached to a copy of this Notice of Location filed in the office of the Recorder, Santa Cruz County, Arizona.

The claim has been monumented in accordance with State and Federal law. Corner, end centers and location monuments are posts, 1-1/2" x 1-1/2" x 5' projecting at least 4' above the ground.

Located, dated and posted on the ground this 8th day of September, 2017.

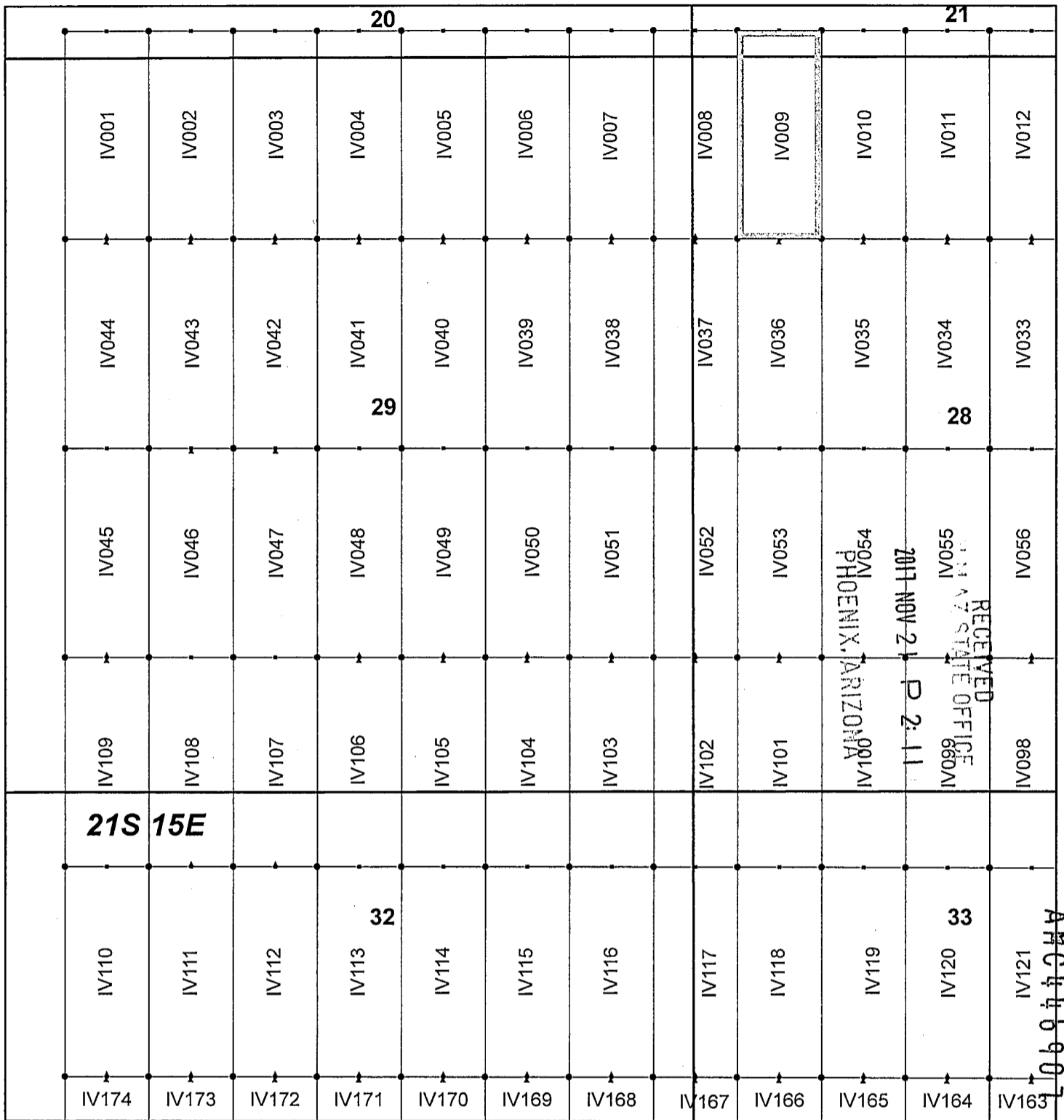
KENNECOTT EXPLORATION COMPANY



By: Erik Best, Operating Officer

RECEIVED
SANTA CRUZ COUNTY RECORDER'S OFFICE
2017 NOV 21 P 2:10
PHOENIX, ARIZONA

AMC 446907



Ivanhoe Claim Block, Arizona Map 1

Ivanhoe - IV Lode Mining Claims
 T21S, R15E G&SRM
 Santa Cruz County, Arizona
 Located September 7-19, 2017

Monuments are 1-1/2" by 1-1/2" by 5' Wood Posts projecting at least four feet above the ground. Location Monuments are set 20' inside the Endline along the center of each claim, and are 1500' long X 600' wide unless otherwise depicted and as detailed in the attached Certificate of Location.

TIE POINT: The location monument of each claim is tied to the Southeast corner of Section 14, Township 21S, Range 15E, G&SRM, Santa Cruz County, Arizona, its distance as shown on the attached Certificate of Location. Bearings and distance are grid north.

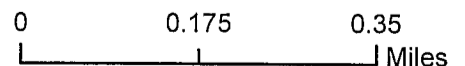
Any overlap onto pre-existing claims, or Private Land, is acknowledged as non-locatable, and any overlapping portion is acknowledged as invalid.



Legend

- End Centers
- ▲ Location Monuments
- Corners
- Claim Boundary
- Section
- Township

1 in = 1,000 feet



Claims Filed By:
 Kennecott Exploration Company
 4700 Daybreak Parkway
 South Jordan, UT 84009

When recorded return to:
Kennecott Exploration Company – Land Dept.
4700 Daybreak Parkway
South Jordan, UT 84009

ARIZONA NOTICE OF LOCATION
(LODE CLAIM)

NOTICE IS HEREBY GIVEN THAT KENNECOTT EXPLORATION COMPANY, whose mailing address is 4700 Daybreak Parkway, South Jordan, Utah 84009 by its undersigned representative, makes this location of the IV010 Lode Mining Claim, in Santa Cruz County, Arizona.

The general course of the claim is from the North to South, and said claim is within the:

| <u>Quarter</u> | <u>Section</u> | <u>Township</u> | <u>Range</u> |
|----------------|----------------|-----------------|--------------|
| NW | 28 | 21S | 15E |
| SW | 21 | 21S | 15E |

Santa Cruz County, Arizona, G&SRM.


This claim is 1500 feet in length and 600 feet in width. This Notice of Location is posted on the centerline of the claim. The claim runs from the location monument on which this notice is posted 1480 feet in a northerly direction to the North endline, and 20 feet in a southerly direction to the South endline. The claim boundaries are marked by six monuments, one at each corner and one at the center of each endline. The location monument on which this notice is posted is situated within Section 28, Township 21S, Range 15E, Santa Cruz County, Arizona, G&SRM, and is approximately 14576 feet West and 6599 feet South from the SE corner of Section 14, T21S, R15E, Santa Cruz County, Arizona, G&SRM. Any overlaps onto pre-existing claims, private or State Land are acknowledged as pre-existing rights and that portion of said overlap is acknowledged as invalid.

The undersigned claims the ground as depicted on the map that is attached to a copy of this Notice of Location filed in the office of the Recorder, Santa Cruz County, Arizona.

The claim has been monumented in accordance with State and Federal law. Corner, end centers and location monuments are posts, 1-1/2" x 1-1/2" x 5' projecting at least 4' above the ground.

Located, dated and posted on the ground this 8th day of September, 2017.

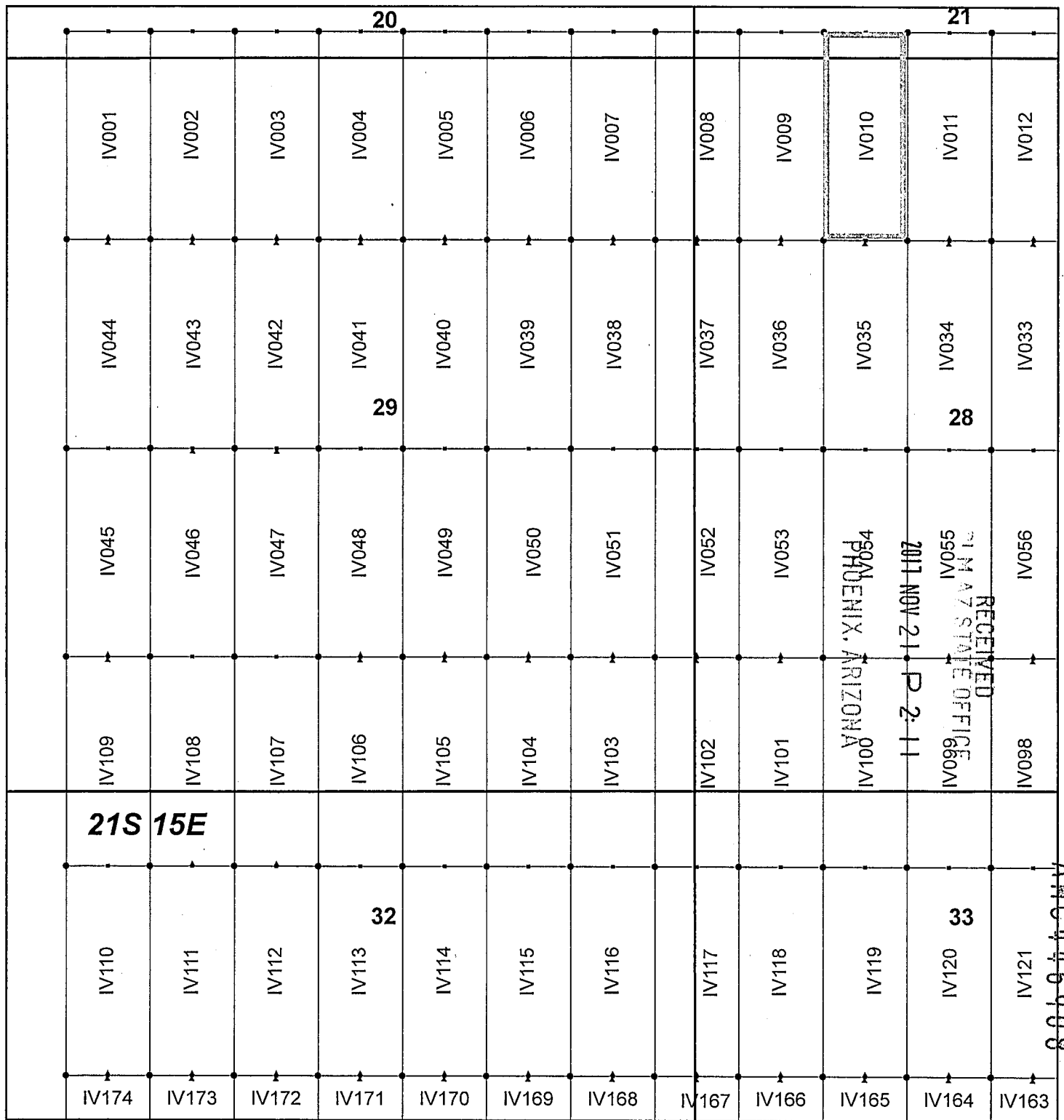
KENNECOTT EXPLORATION COMPANY



By: Erik Best, Operating Officer

RECEIVED
STATE OFFICE
2017 NOV 21 P 2:11
PHOENIX, ARIZONA

AMC446908



Ivanhoe Claim Block, Arizona Map 1

Ivanhoe - IV Lode Mining Claims
 T21S, R15E G&SRM
 Santa Cruz County, Arizona
 Located September 7-19, 2017

Monuments are 1-1/2" by 1-1/2" by 5' Wood Posts projecting at least four feet above the ground. Location Monuments are set 20' inside the Endline along the center of each claim, and are 1500' long X 600' wide unless otherwise depicted and as detailed in the attached Certificate of Location.

TIE POINT: The location monument of each claim is tied to the Southeast corner of Section 14, Township 21S, Range 15E, G&SRM, Santa Cruz County, Arizona, its distance as shown on the attached Certificate of Location. Bearings and distance are grid north.


Any overlap onto pre-existing claims, or Private Land, is acknowledged as non-locatable, and any overlapping portion is acknowledged as invalid.



Legend

- End Centers
- ▲ Location Monuments
- Corners
- Claim Boundary
- Section
- Township

1 in = 1,000 feet



Claims Filed By:
 Kennecott Exploration Company
 4700 Daybreak Parkway
 South Jordan, UT 84009

When recorded return to:
Kennecott Exploration Company – Land Dept.
4700 Daybreak Parkway
South Jordan, UT 84009

ARIZONA NOTICE OF LOCATION
(LODE CLAIM)

NOTICE IS HEREBY GIVEN THAT KENNECOTT EXPLORATION COMPANY, whose mailing address is 4700 Daybreak Parkway, South Jordan, Utah 84009 by its undersigned representative, makes this location of the IV011 Lode Mining Claim, in Santa Cruz County, Arizona.

The general course of the claim is from the North to South, and said claim is within the:

| <u>Quarter</u> | <u>Section</u> | <u>Township</u> | <u>Range</u> |
|----------------|----------------|-----------------|--------------|
| NW | 28 | 21S | 15E |
| SW | 21 | 21S | 15E |

Santa Cruz County, Arizona, G&SRM.

This claim is 1500 feet in length and 600 feet in width. This Notice of Location is posted on the centerline of the claim. The claim runs from the location monument on which this notice is posted 1480 feet in a northerly direction to the North endline, and 20 feet in a southerly direction to the South endline. The claim boundaries are marked by six monuments, one at each corner and one at the center of each endline. The location monument on which this notice is posted is situated within Section 28, Township 21S, Range 15E, Santa Cruz County, Arizona, G&SRM, and is approximately 13976 feet West and 6599 feet South from the SE corner of Section 14, T21S, R15E, Santa Cruz County, Arizona, G&SRM. Any overlaps onto pre-existing claims, private or State Land are acknowledged as pre-existing rights and that portion of said overlap is acknowledged as invalid.

The undersigned claims the ground as depicted on the map that is attached to a copy of this Notice of Location filed in the office of the Recorder, Santa Cruz County, Arizona.

The claim has been monumented in accordance with State and Federal law. Corner, end centers and location monuments are posts, 1-1/2" x 1-1/2" x 5' projecting at least 4' above the ground.

Located, dated and posted on the ground this 8th day of September, 2017.

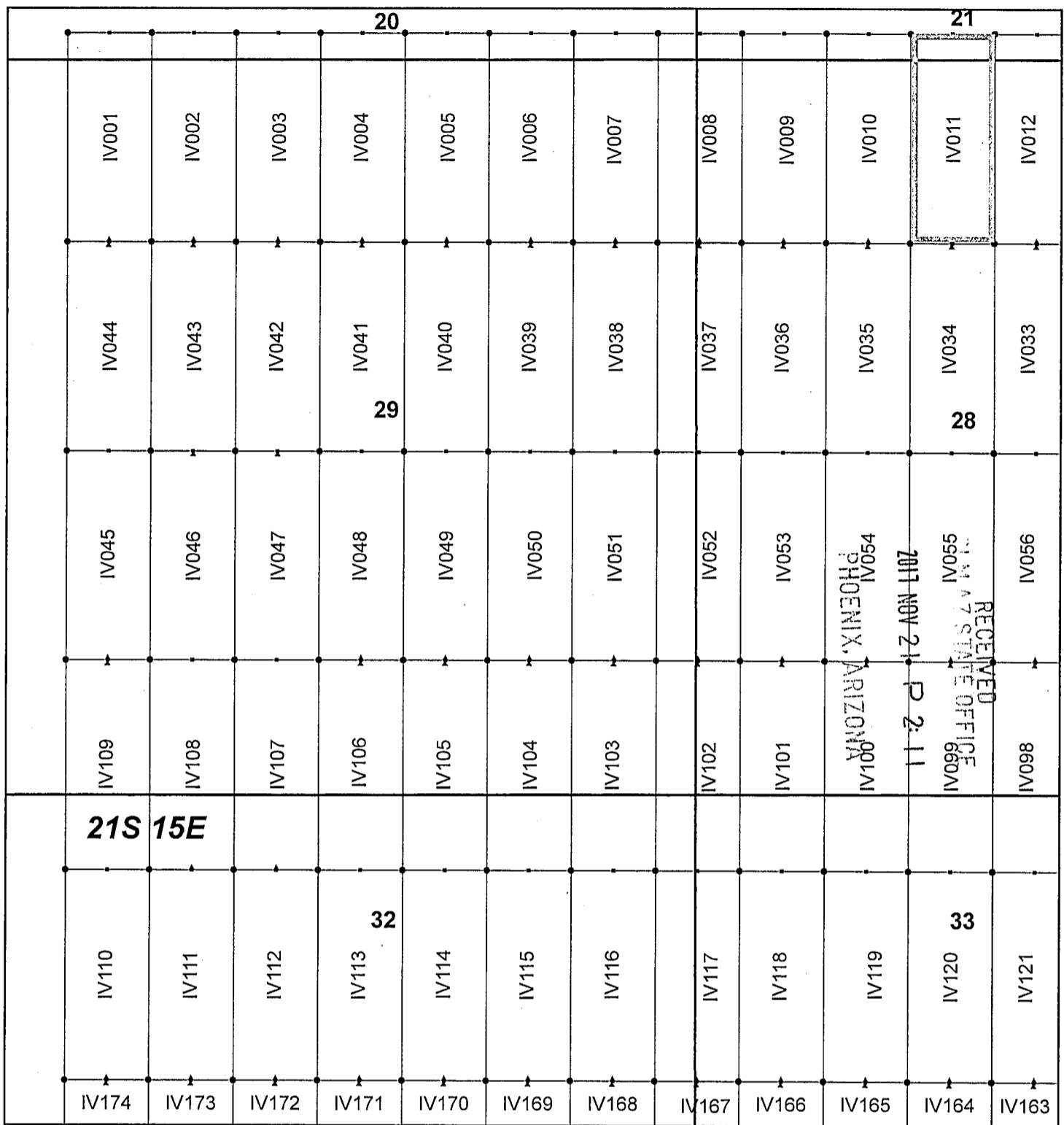
KENNECOTT EXPLORATION COMPANY

ER

By: Erik Best, Operating Officer

RECEIVED
MAY STATE OFFICE
2017 NOV 21 P 2:11
PHOENIX, ARIZONA

AMC 446909



Ivanhoe Claim Block, Arizona Map 1

Ivanhoe - IV Lode Mining Claims
 T21S, R15E G&SRM
 Santa Cruz County, Arizona
 Located September 7-19, 2017

Monuments are 1-1/2" by 1-1/2" by 5' Wood Posts projecting at least four feet above the ground. Location Monuments are set 20' inside the Endline along the center of each claim, and are 1500' long X 600' wide unless otherwise depicted and as detailed in the attached Certificate of Location.


TIE POINT: The location monument of each claim is tied to the Southeast corner of Section 14, Township 21S, Range 15E, G&SRM, Santa Cruz County, Arizona, its distance as shown on the attached Certificate of Location. Bearings and distance are grid north.

Any overlap onto pre-existing claims, or Private Land, is acknowledged as non-locatable, and any overlapping portion is acknowledged as invalid.

Legend

- End Centers
- ▲ Location Monuments
- Corners
- Claim Boundary
- Section
- Township

1 in = 1,000 feet



Claims Filed By:
 Kennecott Exploration Company
 4700 Daybreak Parkway
 South Jordan, UT 84009

When recorded return to:
Kennecott Exploration Company – Land Dept.
4700 Daybreak Parkway
South Jordan, UT 84009

ARIZONA NOTICE OF LOCATION
(LODE CLAIM)

NOTICE IS HEREBY GIVEN THAT KENNECOTT EXPLORATION COMPANY, whose mailing address is 4700 Daybreak Parkway, South Jordan, Utah 84009 by its undersigned representative, makes this location of the IV012 Lode Mining Claim, in Santa Cruz County, Arizona.

The general course of the claim is from the North to South, and said claim is within the:

| <u>Quarter</u> | <u>Section</u> | <u>Township</u> | <u>Range</u> |
|----------------|----------------|-----------------|--------------|
| NE | 28 | 21S | 15E |
| NW | 28 | 21S | 15E |
| SW | 21 | 21S | 15E |
| SE | 21 | 21S | 15E |

Santa Cruz County, Arizona, G&SRM.

This claim is 1500 feet in length and 600 feet in width. This Notice of Location is posted on the centerline of the claim. The claim runs from the location monument on which this notice is posted 1480 feet in a northerly direction to the North endline, and 20 feet in a southerly direction to the South endline. The claim boundaries are marked by six monuments, one at each corner and one at the center of each endline. The location monument on which this notice is posted is situated within Section 28, Township 21S, Range 15E, Santa Cruz County, Arizona, G&SRM, and is approximately 13376 feet West and 6599 feet South from the SE corner of Section 14, T21S, R15E, Santa Cruz County, Arizona, G&SRM. Any overlaps onto pre-existing claims, private or State Land are acknowledged as pre-existing rights and that portion of said overlap is acknowledged as invalid.

The undersigned claims the ground as depicted on the map that is attached to a copy of this Notice of Location filed in the office of the Recorder, Santa Cruz County, Arizona.

The claim has been monumented in accordance with State and Federal law. Corner, end centers and location monuments are posts, 1-1/2" x 1-1/2" x 5' projecting at least 4' above the ground.

Located, dated and posted on the ground this 8th day of September, 2017.

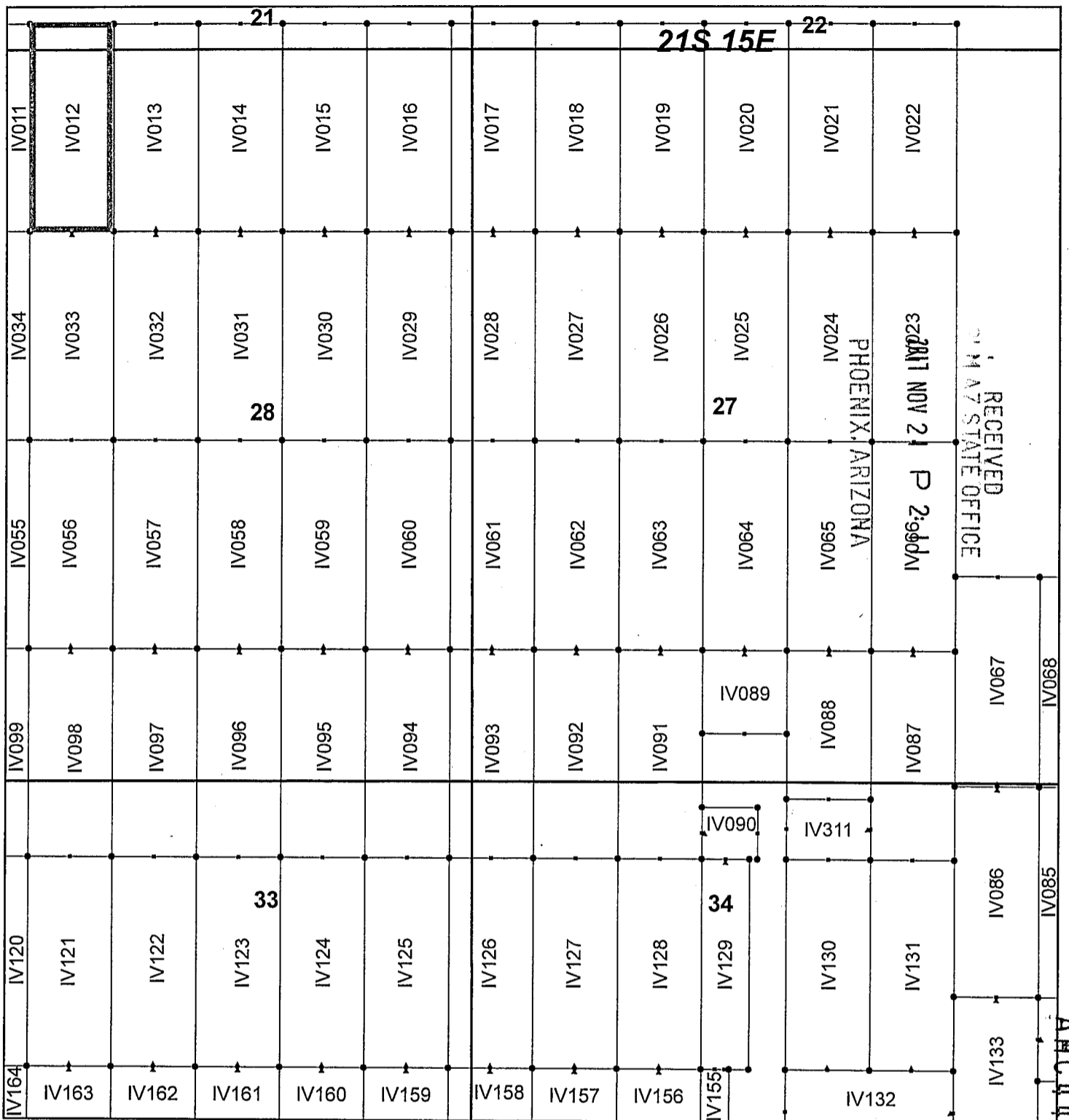
KENNECOTT EXPLORATION COMPANY

ER

By: Erik Best, Operating Officer

RECEIVED
AZ STATE OFFICE
2017 NOV 21 P 2:11
PHOENIX, ARIZONA

AMC446910



Ivanhoe Claim Block, Arizona Map 2

Ivanhoe - IV Lode Mining Claims
 T21S, R15E G&SRM
 Santa Cruz County, Arizona
 Located September 7-19, 2017

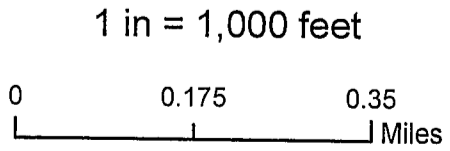
Monuments are 1-1/2" by 1-1/2" by 5' Wood Posts projecting at least four feet above the ground. Location Monuments are set 20' inside the Endline along the center of each claim, and are 1500' long X 600' wide unless otherwise depicted and as detailed in the attached Certificate of Location.

TIE POINT: The location monument of each claim is tied to the Southeast corner of Section 14, Township 21S, Range 15E, G&SRM, Santa Cruz County, Arizona, its distance as shown on the attached Certificate of Location. Bearings and distance are grid north.

Any overlap onto pre-existing claims, or Private Land, is acknowledged as non-locatable, and any overlapping portion is acknowledged as invalid.

Legend

- End Centers
- ▲ Location Monuments
- Corners
- Claim Boundary
- Section
- Township



Claims Filed By-
 Kennecott Exploration Company
 4700 Daybreak Parkway
 South Jordan, UT 84009

When recorded return to:
Kennecott Exploration Company – Land Dept.
4700 Daybreak Parkway
South Jordan, UT 84009

ARIZONA NOTICE OF LOCATION
(LODE CLAIM)

NOTICE IS HEREBY GIVEN THAT KENNECOTT EXPLORATION COMPANY, whose mailing address is 4700 Daybreak Parkway, South Jordan, Utah 84009 by its undersigned representative, makes this location of the IV013 Lode Mining Claim, in Santa Cruz County, Arizona.

The general course of the claim is from the North to South, and said claim is within the:

| <u>Quarter</u> | <u>Section</u> | <u>Township</u> | <u>Range</u> |
|----------------|----------------|-----------------|--------------|
| NE | 28 | 21S | 15E |
| SE | 21 | 21S | 15E |

Santa Cruz County, Arizona, G&SRM.


This claim is 1500 feet in length and 600 feet in width. This Notice of Location is posted on the centerline of the claim. The claim runs from the location monument on which this notice is posted 1480 feet in a northerly direction to the North endline, and 20 feet in a southerly direction to the South endline. The claim boundaries are marked by six monuments, one at each corner and one at the center of each endline. The location monument on which this notice is posted is situated within Section 28, Township 21S, Range 15E, Santa Cruz County, Arizona, G&SRM, and is approximately 12776 feet West and 6599 feet South from the SE corner of Section 14, T21S, R15E, Santa Cruz County, Arizona, G&SRM. Any overlaps onto pre-existing claims, private or State Land are acknowledged as pre-existing rights and that portion of said overlap is acknowledged as invalid.

The undersigned claims the ground as depicted on the map that is attached to a copy of this Notice of Location filed in the office of the Recorder, Santa Cruz County, Arizona.

The claim has been monumented in accordance with State and Federal law. Corner, end centers and location monuments are posts, 1-1/2" x 1-1/2" x 5' projecting at least 4' above the ground.

Located, dated and posted on the ground this 8th day of September, 2017.


KENNECOTT EXPLORATION COMPANY



By: Erik Best, Operating Officer

RECEIVED
MAY STATE OFFICE
2017 NOV 21 P 2:11
PHOENIX, ARIZONA

AN04469111



Ivanhoe Claim Block, Arizona Map 2

Ivanhoe - IV Lode Mining Claims
 T21S, R15E G&SRM
 Santa Cruz County, Arizona
 Located September 7-19, 2017

Monuments are 1-1/2" by 1-1/2" by 5' Wood Posts projecting at least four feet above the ground. Location Monuments are set 20' inside the Endline along the center of each claim, and are 1500' long X 600' wide unless otherwise depicted and as detailed in the attached Certificate of Location.


TIE POINT: The location monument of each claim is tied to the Southeast corner of Section 14, Township 21S, Range 15E, G&SRM, Santa Cruz County, Arizona, its distance as shown on the attached Certificate of Location. Bearings and distance are grid north.

Any overlap onto pre-existing claims, or Private Land, is acknowledged as non-locatable, and any overlapping portion is acknowledged as invalid.

Legend

- End Centers
- ▲ Location Monuments
- Corners
- Claim Boundary
- Section
- Township

1 in = 1,000 feet



Claims Filed By:
 Kennecott Exploration Company
 4700 Daybreak Parkway
 South Jordan, UT 84009

When recorded return to:
Kennecott Exploration Company – Land Dept.
4700 Daybreak Parkway
South Jordan, UT 84009

ARIZONA NOTICE OF LOCATION
(LODE CLAIM)

NOTICE IS HEREBY GIVEN THAT KENNECOTT EXPLORATION COMPANY, whose mailing address is 4700 Daybreak Parkway, South Jordan, Utah 84009 by its undersigned representative, makes this location of the IV014 Lode Mining Claim, in Santa Cruz County, Arizona.

The general course of the claim is from the North to South, and said claim is within the:

| <u>Quarter</u> | <u>Section</u> | <u>Township</u> | <u>Range</u> |
|----------------|----------------|-----------------|--------------|
| NE | 28 | 21S | 15E |
| SE | 21 | 21S | 15E |

Santa Cruz County, Arizona, G&SRM.

This claim is 1500 feet in length and 600 feet in width. This Notice of Location is posted on the centerline of the claim. The claim runs from the location monument on which this notice is posted 1480 feet in a northerly direction to the North endline, and 20 feet in a southerly direction to the South endline. The claim boundaries are marked by six monuments, one at each corner and one at the center of each endline. The location monument on which this notice is posted is situated within Section 28, Township 21S, Range 15E, Santa Cruz County, Arizona, G&SRM, and is approximately 12176 feet West and 6599 feet South from the SE corner of Section 14, T21S, R15E, Santa Cruz County, Arizona, G&SRM. Any overlaps onto pre-existing claims, private or State Land are acknowledged as pre-existing rights and that portion of said overlap is acknowledged as invalid.

The undersigned claims the ground as depicted on the map that is attached to a copy of this Notice of Location filed in the office of the Recorder, Santa Cruz County, Arizona.

The claim has been monumented in accordance with State and Federal law. Corner, end centers and location monuments are posts, 1-1/2" x 1-1/2" x 5' projecting at least 4' above the ground.

Located, dated and posted on the ground this 8th day of September, 2017.

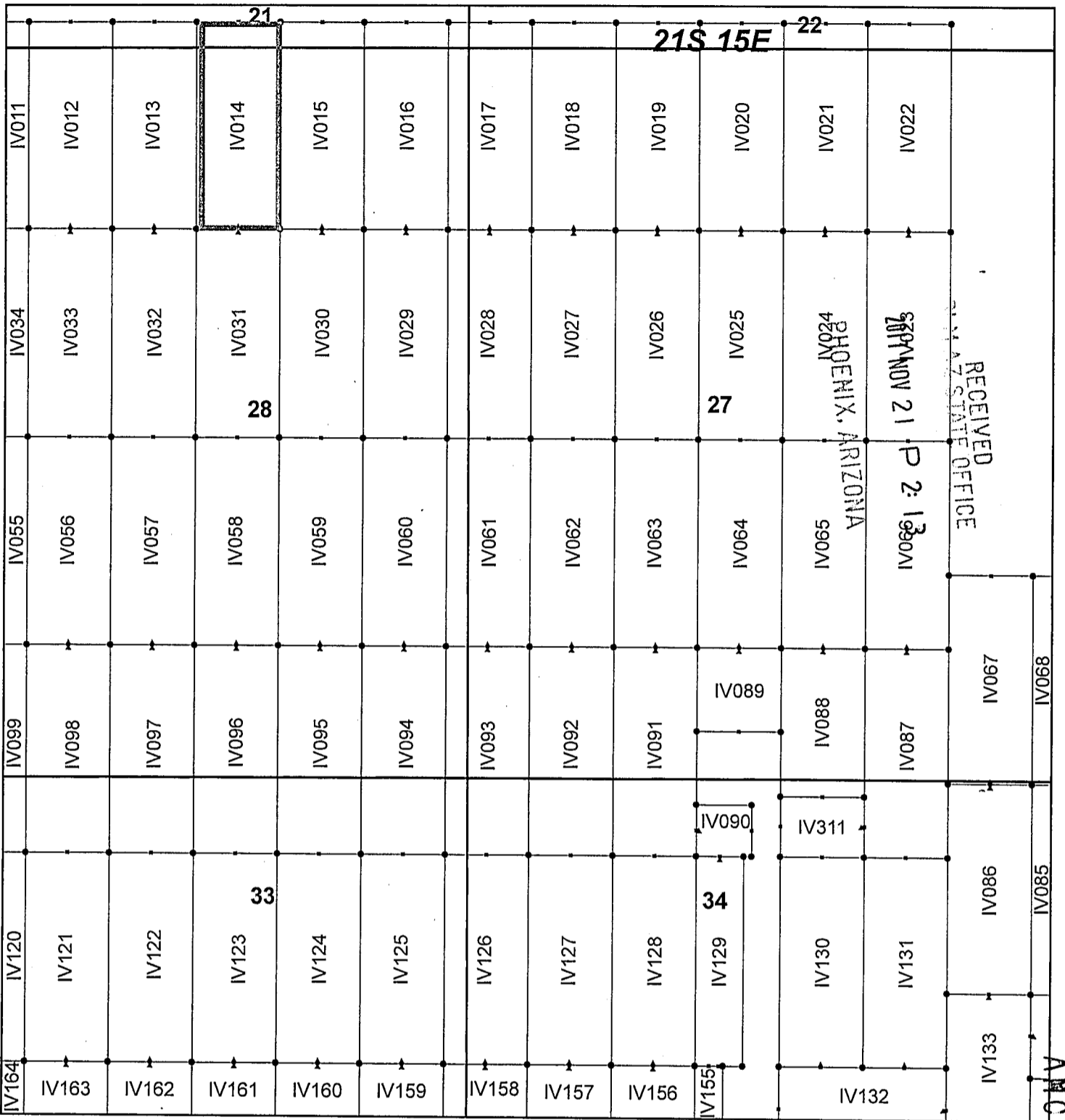
KENNECOTT EXPLORATION COMPANY

ER

By: Erik Best, Operating Officer

RECEIVED
MAY 17 STATE OFFICE
2017 NOV 21 P 2:11
PHOENIX, ARIZONA

AHC446912



Ivanhoe Claim Block, Arizona Map 2

Ivanhoe - IV Lode Mining Claims
 T21S, R15E G&SRM
 Santa Cruz County, Arizona
 Located September 7-19, 2017

Monuments are 1-1/2" by 1-1/2" by 5' Wood Posts projecting at least four feet above the ground. Location Monuments are set 20' inside the Endline along the center of each claim, and are 1500' long X 600' wide unless otherwise depicted and as detailed in the attached Certificate of Location.

TIE POINT: The location monument of each claim is tied to the Southeast corner of Section 14, Township 21S, Range 15E, G&SRM, Santa Cruz County, Arizona, its distance as shown on the attached Certificate of Location. Bearings and distance are grid north.

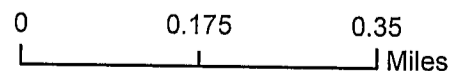
Any overlap onto pre-existing claims, or Private Land, is acknowledged as non-locatable, and any overlapping portion is acknowledged as invalid.



Legend

- End Centers
- ▲ Location Monuments
- Corners
- Claim Boundary
- Section
- Township

1 in = 1,000 feet



Claims Filed By:
 Kennecott Exploration Company
 4700 Daybreak Parkway
 South Jordan, UT 84009

AMC 146 012

RECEIVED
 SANTA CRUZ STATE OFFICE
 21 NOV 21 P 2:13 PM
 PHOENIX, ARIZONA

When recorded return to:
Kennecott Exploration Company – Land Dept.
4700 Daybreak Parkway
South Jordan, UT 84009

ARIZONA NOTICE OF LOCATION
(LODE CLAIM)

NOTICE IS HEREBY GIVEN THAT KENNECOTT EXPLORATION COMPANY, whose mailing address is 4700 Daybreak Parkway, South Jordan, Utah 84009 by its undersigned representative, makes this location of the IV015 Lode Mining Claim, in Santa Cruz County, Arizona.

The general course of the claim is from the North to South, and said claim is within the:

| <u>Quarter</u> | <u>Section</u> | <u>Township</u> | <u>Range</u> |
|----------------|----------------|-----------------|--------------|
| NE | 28 | 21S | 15E |
| SE | 21 | 21S | 15E |

Santa Cruz County, Arizona, G&SRM.

This claim is 1500 feet in length and 600 feet in width. This Notice of Location is posted on the centerline of the claim. The claim runs from the location monument on which this notice is posted 1480 feet in a northerly direction to the North endline, and 20 feet in a southerly direction to the South endline. The claim boundaries are marked by six monuments, one at each corner and one at the center of each endline. The location monument on which this notice is posted is situated within Section 28, Township 21S, Range 15E, Santa Cruz County, Arizona, G&SRM, and is approximately 11576 feet West and 6599 feet South from the SE corner of Section 14, T21S, R15E, Santa Cruz County, Arizona, G&SRM. Any overlaps onto pre-existing claims, private or State Land are acknowledged as pre-existing rights and that portion of said overlap is acknowledged as invalid.

The undersigned claims the ground as depicted on the map that is attached to a copy of this Notice of Location filed in the office of the Recorder, Santa Cruz County, Arizona.

The claim has been monumented in accordance with State and Federal law. Corner, end centers and location monuments are posts, 1-1/2" x 1-1/2" x 5' projecting at least 4' above the ground.

Located, dated and posted on the ground this 8th day of September, 2017.

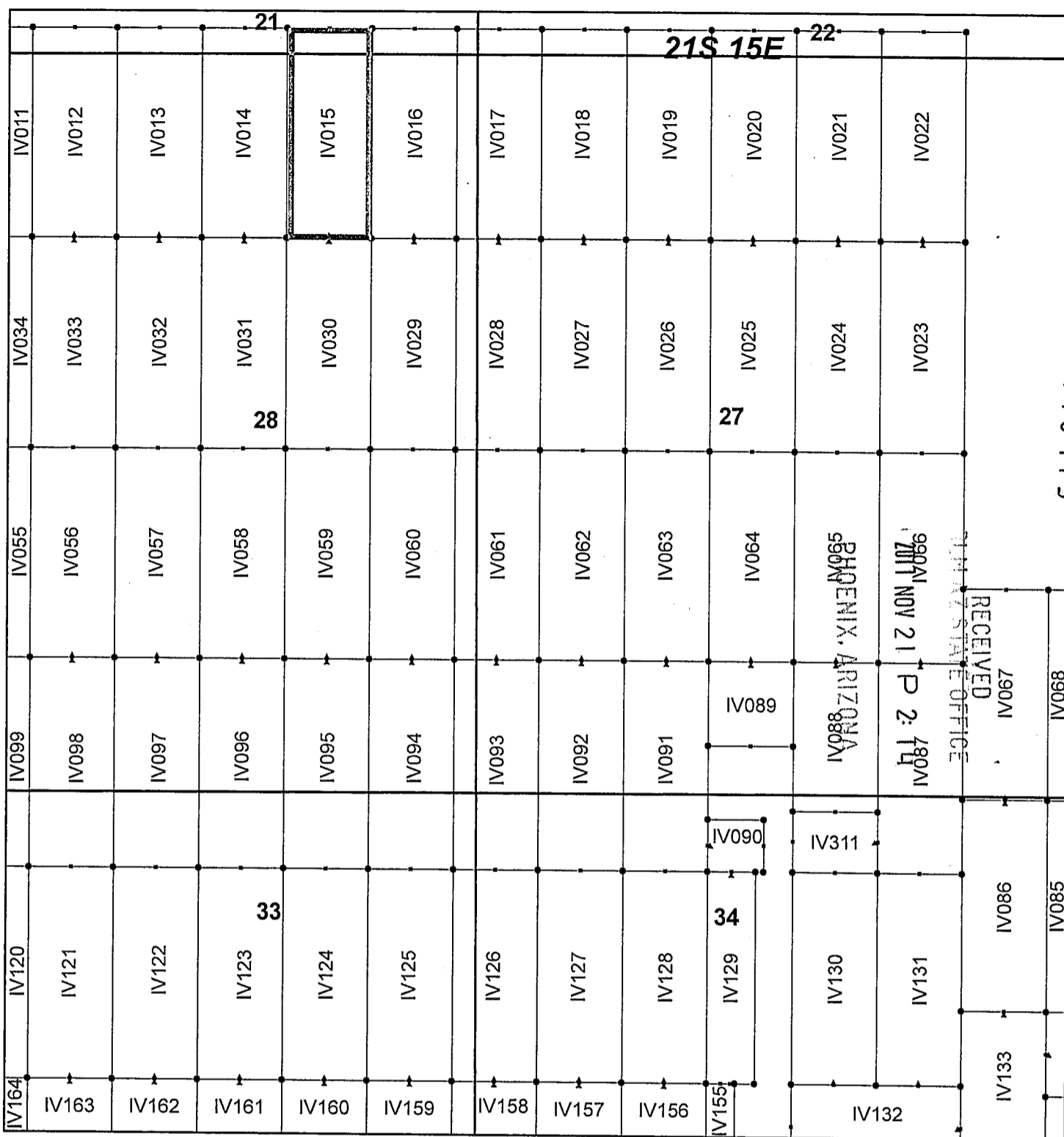
KENNECOTT EXPLORATION COMPANY



By: Erik Best, Operating Officer

RECEIVED
CLM AZ STATE OFFICE
2017 NOV 21 P 2:14
PHOENIX, ARIZONA

AMC 446913



Ivanhoe Claim Block, Arizona Map 2

Ivanhoe - IV Lode Mining Claims
 T21S, R15E G&SRM
 Santa Cruz County, Arizona
 Located September 7-19, 2017

Monuments are 1-1/2" by 1-1/2" by 5' Wood Posts projecting at least four feet above the ground. Location Monuments are set 20' inside the Endline along the center of each claim, and are 1500' long X 600' wide unless otherwise depicted and as detailed in the attached Certificate of Location.


TIE POINT: The location monument of each claim is tied to the Southeast corner of Section 14, Township 21S, Range 15E, G&SRM, Santa Cruz County, Arizona, its distance as shown on the attached Certificate of Location. Bearings and distance are grid north.

Any overlap onto pre-existing claims, or Private Land, is acknowledged as non-locatable, and any overlapping portion is acknowledged as invalid.

Legend

- End Centers
- ▲ Location Monuments
- Corners
- Claim Boundary
- Section
- Township

1 in = 1,000 feet



Claims Filed By-
 Kennecott Exploration Company
 4700 Daybreak Parkway
 South Jordan, UT 84009

When recorded return to:
Kennecott Exploration Company – Land Dept.
4700 Daybreak Parkway
South Jordan, UT 84009

ARIZONA NOTICE OF LOCATION
(LODE CLAIM)

NOTICE IS HEREBY GIVEN THAT KENNECOTT EXPLORATION COMPANY, whose mailing address is 4700 Daybreak Parkway, South Jordan, Utah 84009 by its undersigned representative, makes this location of the IV016 Lode Mining Claim, in Santa Cruz County, Arizona.

The general course of the claim is from the North to South, and said claim is within the:

| <u>Quarter</u> | <u>Section</u> | <u>Township</u> | <u>Range</u> |
|----------------|----------------|-----------------|--------------|
| NE | 28 | 21S | 15E |
| SE | 21 | 21S | 15E |

Santa Cruz County, Arizona, G&SRM.

This claim is 1500 feet in length and 600 feet in width. This Notice of Location is posted on the centerline of the claim. The claim runs from the location monument on which this notice is posted 1480 feet in a northerly direction to the North endline, and 20 feet in a southerly direction to the South endline. The claim boundaries are marked by six monuments, one at each corner and one at the center of each endline. The location monument on which this notice is posted is situated within Section 28, Township 21S, Range 15E, Santa Cruz County, Arizona, G&SRM, and is approximately 10976 feet West and 6599 feet South from the SE corner of Section 14, T21S, R15E, Santa Cruz County, Arizona, G&SRM. Any overlaps onto pre-existing claims, private or State Land are acknowledged as pre-existing rights and that portion of said overlap is acknowledged as invalid.

The undersigned claims the ground as depicted on the map that is attached to a copy of this Notice of Location filed in the office of the Recorder, Santa Cruz County, Arizona.

The claim has been monumented in accordance with State and Federal law. Corner, end centers and location monuments are posts, 1-1/2" x 1-1/2" x 5' projecting at least 4' above the ground.

Located, dated and posted on the ground this 9th day of September, 2017.

KENNECOTT EXPLORATION COMPANY



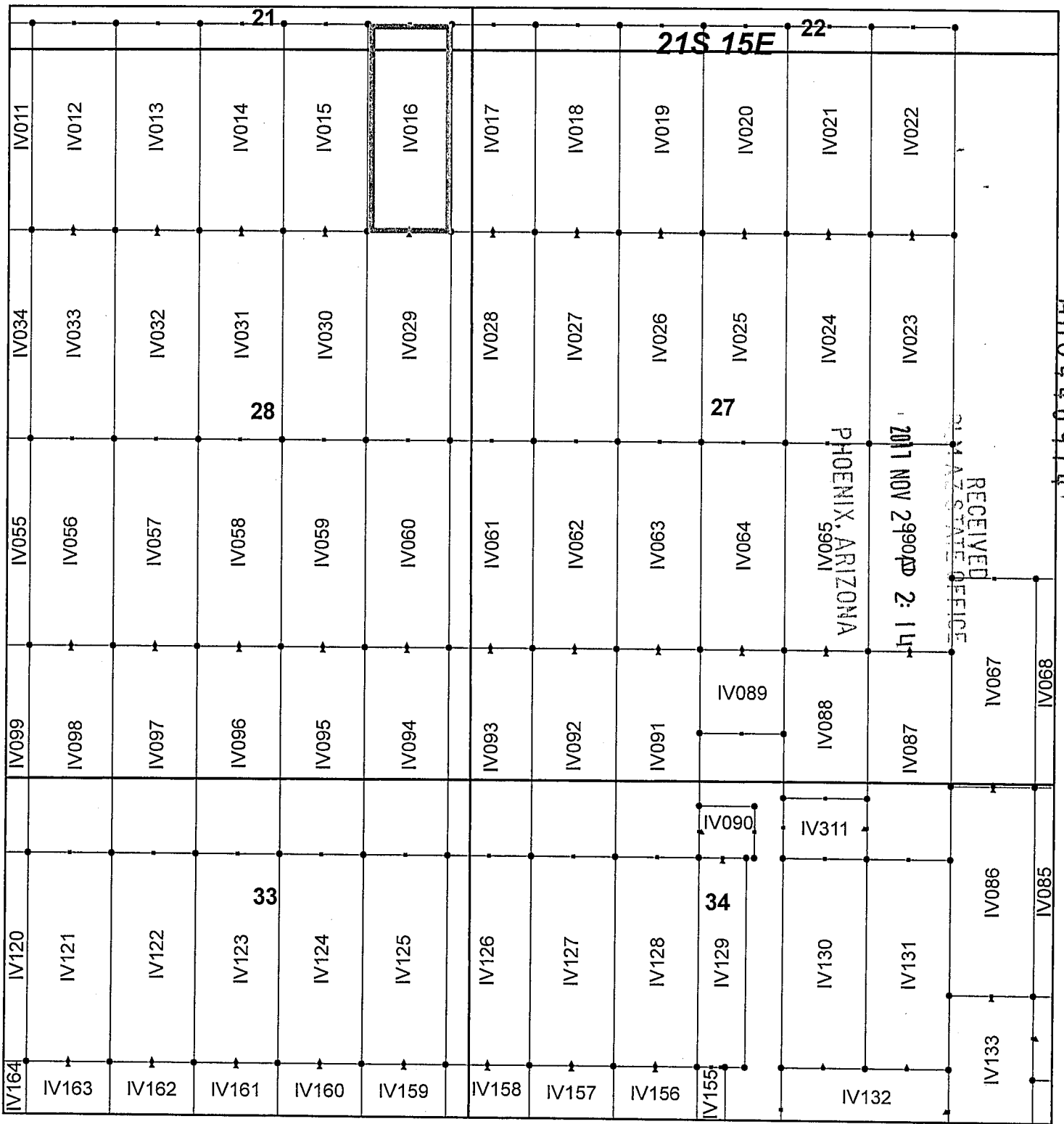
By: Erik Best, Operating Officer

PHOENIX, ARIZONA

2017 NOV 21 P 2:14

RECEIVED
M. A. Z. STATE OFFICE

AMC 446914



Ivanhoe Claim Block, Arizona Map 2

Ivanhoe - IV Lode Mining Claims
 T21S, R15E G&SRM
 Santa Cruz County, Arizona
 Located September 7-19, 2017

Monuments are 1-1/2" by 1-1/2" by 5' Wood Posts projecting at least four feet above the ground. Location Monuments are set 20' inside the Endline along the center of each claim, and are 1500' long X 600' wide unless otherwise depicted and as detailed in the attached Certificate of Location.


TIE POINT: The location monument of each claim is tied to the Southeast corner of Section 14, Township 21S, Range 15E, G&SRM, Santa Cruz County, Arizona, its distance as shown on the attached Certificate of Location. Bearings and distance are grid north.

Any overlap onto pre-existing claims, or Private Land, is acknowledged as non-locatable, and any overlapping portion is acknowledged as invalid.

Legend

- End Centers
- ▲ Location Monuments
- Corners
- Claim Boundary
- Section
- Township

1 in = 1,000 feet



Claims Filed By-
 Kennecott Exploration Company
 4700 Daybreak Parkway
 South Jordan, UT 84009

When recorded return to:
Kennecott Exploration Company – Land Dept.
4700 Daybreak Parkway
South Jordan, UT 84009

ARIZONA NOTICE OF LOCATION
(LODE CLAIM)

NOTICE IS HEREBY GIVEN THAT KENNECOTT EXPLORATION COMPANY, whose mailing address is 4700 Daybreak Parkway, South Jordan, Utah 84009 by its undersigned representative, makes this location of the IV017 Lode Mining Claim, in Santa Cruz County, Arizona.

The general course of the claim is from the North to South, and said claim is within the:

| <u>Quarter</u> | <u>Section</u> | <u>Township</u> | <u>Range</u> |
|----------------|----------------|-----------------|--------------|
| SW | 22 | 21S | 15E |
| NE | 28 | 21S | 15E |
| NW | 27 | 21S | 15E |
| SE | 21 | 21S | 15E |

Santa Cruz County, Arizona, G&SRM.


This claim is 1500 feet in length and 600 feet in width. This Notice of Location is posted on the centerline of the claim. The claim runs from the location monument on which this notice is posted 1480 feet in a northerly direction to the North endline, and 20 feet in a southerly direction to the South endline. The claim boundaries are marked by six monuments, one at each corner and one at the center of each endline. The location monument on which this notice is posted is situated within Section 27, Township 21S, Range 15E, Santa Cruz County, Arizona, G&SRM, and is approximately 10376 feet West and 6599 feet South from the SE corner of Section 14, T21S, R15E, Santa Cruz County, Arizona, G&SRM. Any overlaps onto pre-existing claims, private or State Land are acknowledged as pre-existing rights and that portion of said overlap is acknowledged as invalid.

The undersigned claims the ground as depicted on the map that is attached to a copy of this Notice of Location filed in the office of the Recorder, Santa Cruz County, Arizona.

The claim has been monumented in accordance with State and Federal law. Corner, end centers and location monuments are posts, 1-1/2" x 1-1/2" x 5' projecting at least 4' above the ground.

Located, dated and posted on the ground this 9th day of September, 2017.

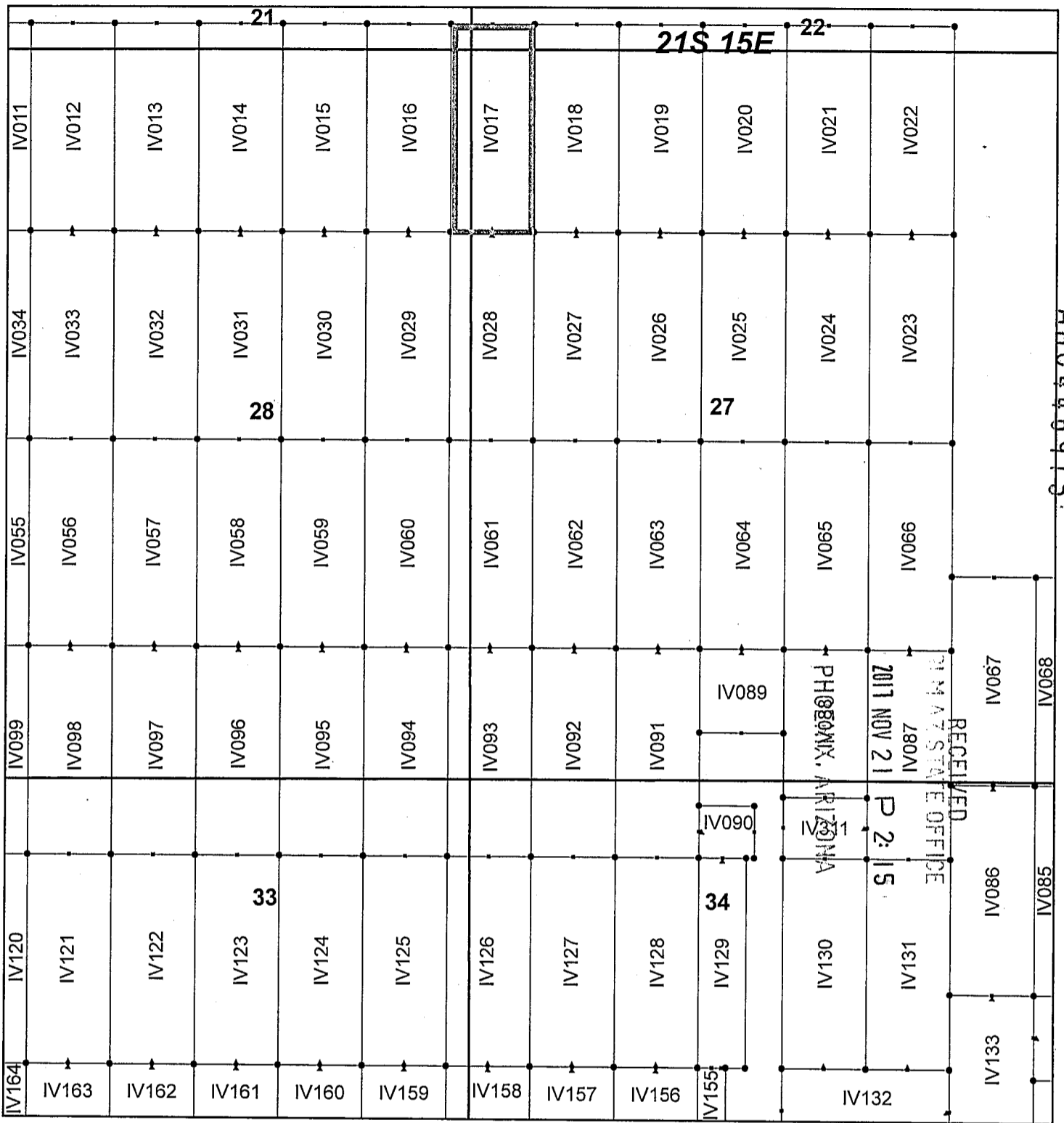
KENNECOTT EXPLORATION COMPANY



By: Erik Best, Operating Officer

RECEIVED
M 47 STATE OFFICE
2017 NOV 21 P 2:14
PHOENIX, ARIZONA

AMC446915



Ivanhoe Claim Block, Arizona Map 2

Ivanhoe - IV Lode Mining Claims
 T21S, R15E G&SRM
 Santa Cruz County, Arizona
 Located September 7-19, 2017

Monuments are 1-1/2" by 1-1/2" by 5' Wood Posts projecting at least four feet above the ground. Location Monuments are set 20' inside the Endline along the center of each claim, and are 1500' long X 600' wide unless otherwise depicted and as detailed in the attached Certificate of Location.

TIE POINT: The location monument of each claim is tied to the Southeast corner of Section 14, Township 21S, Range 15E, G&SRM, Santa Cruz County, Arizona, its distance as shown on the attached Certificate of Location. Bearings and distance are grid north.

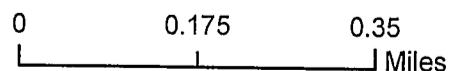
Any overlap onto pre-existing claims, or Private Land, is acknowledged as non-locatable, and any overlapping portion is acknowledged as invalid.



Legend

- End Centers
- ▲ Location Monuments
- Corners
- Claim Boundary
- Section
- Township

1 in = 1,000 feet



Claims Filed By-
 Kennecott Exploration Company
 4700 Daybreak Parkway
 South Jordan, UT 84009

When recorded return to:
Kennecott Exploration Company – Land Dept.
4700 Daybreak Parkway
South Jordan, UT 84009

ARIZONA NOTICE OF LOCATION
(LODE CLAIM)

NOTICE IS HEREBY GIVEN THAT KENNECOTT EXPLORATION COMPANY, whose mailing address is 4700 Daybreak Parkway, South Jordan, Utah 84009 by its undersigned representative, makes this location of the IV018 Lode Mining Claim, in Santa Cruz County, Arizona.

The general course of the claim is from the North to South, and said claim is within the:

| <u>Quarter</u> | <u>Section</u> | <u>Township</u> | <u>Range</u> |
|----------------|----------------|-----------------|--------------|
| SW | 22 | 21S | 15E |
| NW | 27 | 21S | 15E |

Santa Cruz County, Arizona, G&SRM.

This claim is 1500 feet in length and 600 feet in width. This Notice of Location is posted on the centerline of the claim. The claim runs from the location monument on which this notice is posted 1480 feet in a northerly direction to the North endline, and 20 feet in a southerly direction to the South endline. The claim boundaries are marked by six monuments, one at each corner and one at the center of each endline. The location monument on which this notice is posted is situated within Section 27, Township 21S, Range 15E, Santa Cruz County, Arizona, G&SRM, and is approximately 9776 feet West and 6599 feet South from the SE corner of Section 14, T21S, R15E, Santa Cruz County, Arizona, G&SRM. Any overlaps onto pre-existing claims, private or State Land are acknowledged as pre-existing rights and that portion of said overlap is acknowledged as invalid.

The undersigned claims the ground as depicted on the map that is attached to a copy of this Notice of Location filed in the office of the Recorder, Santa Cruz County, Arizona.

The claim has been monumented in accordance with State and Federal law. Corner, end centers and location monuments are posts, 1-1/2" x 1-1/2" x 5' projecting at least 4' above the ground.

Located, dated and posted on the ground this 9th day of September, 2017.

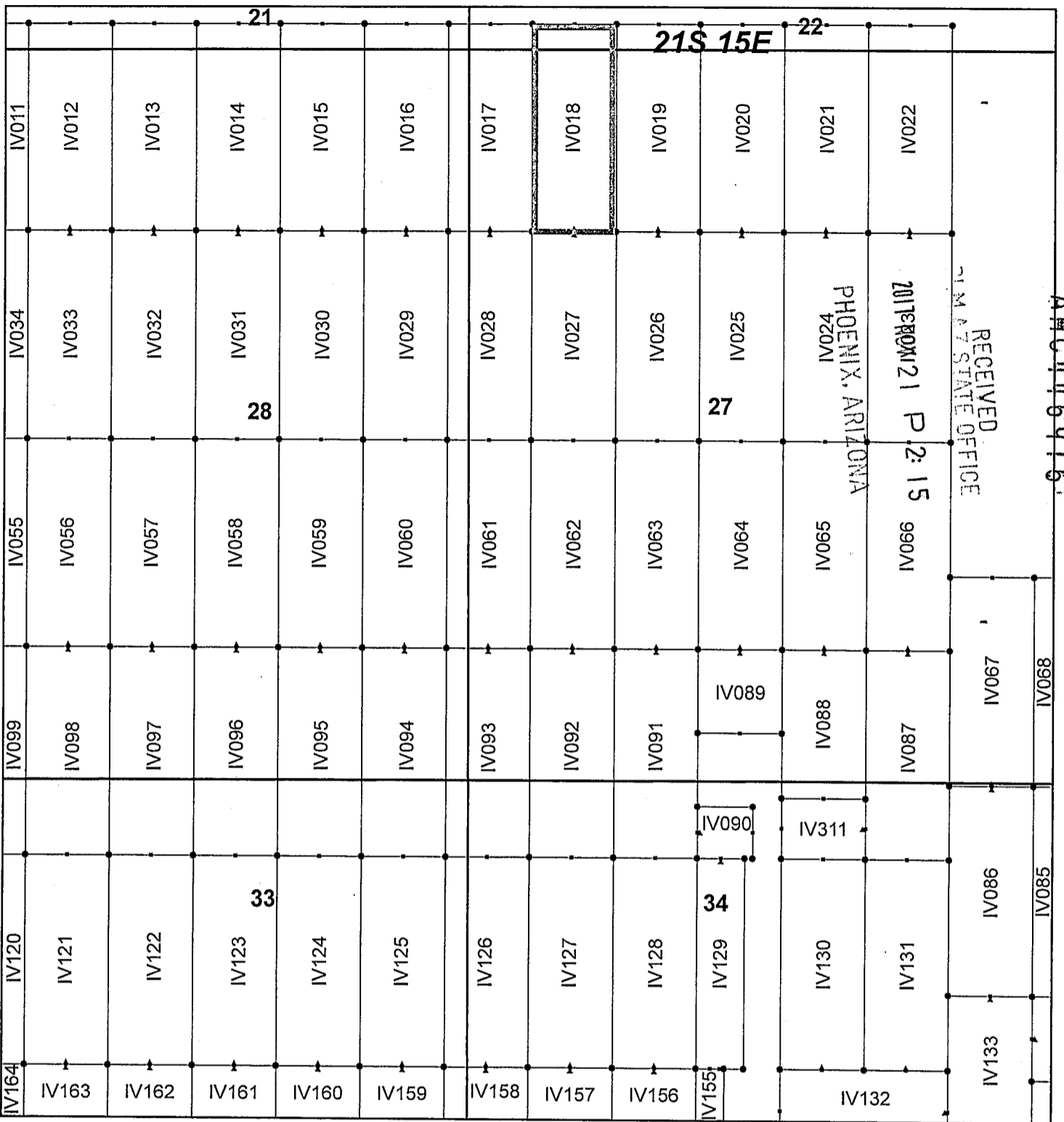
KENNECOTT EXPLORATION COMPANY

ER

By: Erik Best, Operating Officer

RECEIVED
SANTA CRUZ COUNTY RECORDER
2017 NOV 21 P 2:15
PHOENIX, ARIZONA

AMC446916



Ivanhoe Claim Block, Arizona Map 2

Ivanhoe - IV Lode Mining Claims
 T21S, R15E G&SRM
 Santa Cruz County, Arizona
 Located September 7-19, 2017

Monuments are 1-1/2" by 1-1/2" by 5' Wood Posts projecting at least four feet above the ground. Location Monuments are set 20' inside the Endline along the center of each claim, and are 1500' long X 600' wide unless otherwise depicted and as detailed in the attached Certificate of Location.


TIE POINT: The location monument of each claim is tied to the Southeast corner of Section 14, Township 21S, Range 15E, G&SRM, Santa Cruz County, Arizona, its distance as shown on the attached Certificate of Location. Bearings and distance are grid north.

Any overlap onto pre-existing claims, or Private Land, is acknowledged as non-locatable, and any overlapping portion is acknowledged as invalid.

Legend

- End Centers
- ▲ Location Monuments
- Corners
- Claim Boundary
- Section
- Township

1 in = 1,000 feet



Claims Filed By-
 Kennecott Exploration Company
 4700 Daybreak Parkway
 South Jordan, UT 84009

When recorded return to:
Kennecott Exploration Company – Land Dept.
4700 Daybreak Parkway
South Jordan, UT 84009

ARIZONA NOTICE OF LOCATION
(LODE CLAIM)

NOTICE IS HEREBY GIVEN THAT KENNECOTT EXPLORATION COMPANY, whose mailing address is 4700 Daybreak Parkway, South Jordan, Utah 84009 by its undersigned representative, makes this location of the IV019 Lode Mining Claim, in Santa Cruz County, Arizona.

The general course of the claim is from the North to South, and said claim is within the

| <u>Quarter</u> | <u>Section</u> | <u>Township</u> | <u>Range</u> |
|----------------|----------------|-----------------|--------------|
| SW | 22 | 21S | 15E |
| NW | 27 | 21S | 15E |

Santa Cruz County, Arizona, G&SRM.

This claim is 1500 feet in length and 600 feet in width. This Notice of Location is posted on the centerline of the claim. The claim runs from the location monument on which this notice is posted 1480 feet in a northerly direction to the North endline, and 20 feet in a southerly direction to the South endline. The claim boundaries are marked by six monuments, one at each corner and one at the center of each endline. The location monument on which this notice is posted is situated within Section 27, Township 21S, Range 15E, Santa Cruz County, Arizona, G&SRM, and is approximately 9176 feet West and 6599 feet South from the SE corner of Section 14, T21S, R15E, Santa Cruz County, Arizona, G&SRM. Any overlaps onto pre-existing claims, private or State Land are acknowledged as pre-existing rights and that portion of said overlap is acknowledged as invalid.

The undersigned claims the ground as depicted on the map that is attached to a copy of this Notice of Location filed in the office of the Recorder, Santa Cruz County, Arizona.

The claim has been monumented in accordance with State and Federal law. Corner, end centers and location monuments are posts, 1-1/2" x 1-1/2" x 5' projecting at least 4' above the ground.

Located, dated and posted on the ground this 9th day of September, 2017.

KENNECOTT EXPLORATION COMPANY

ER

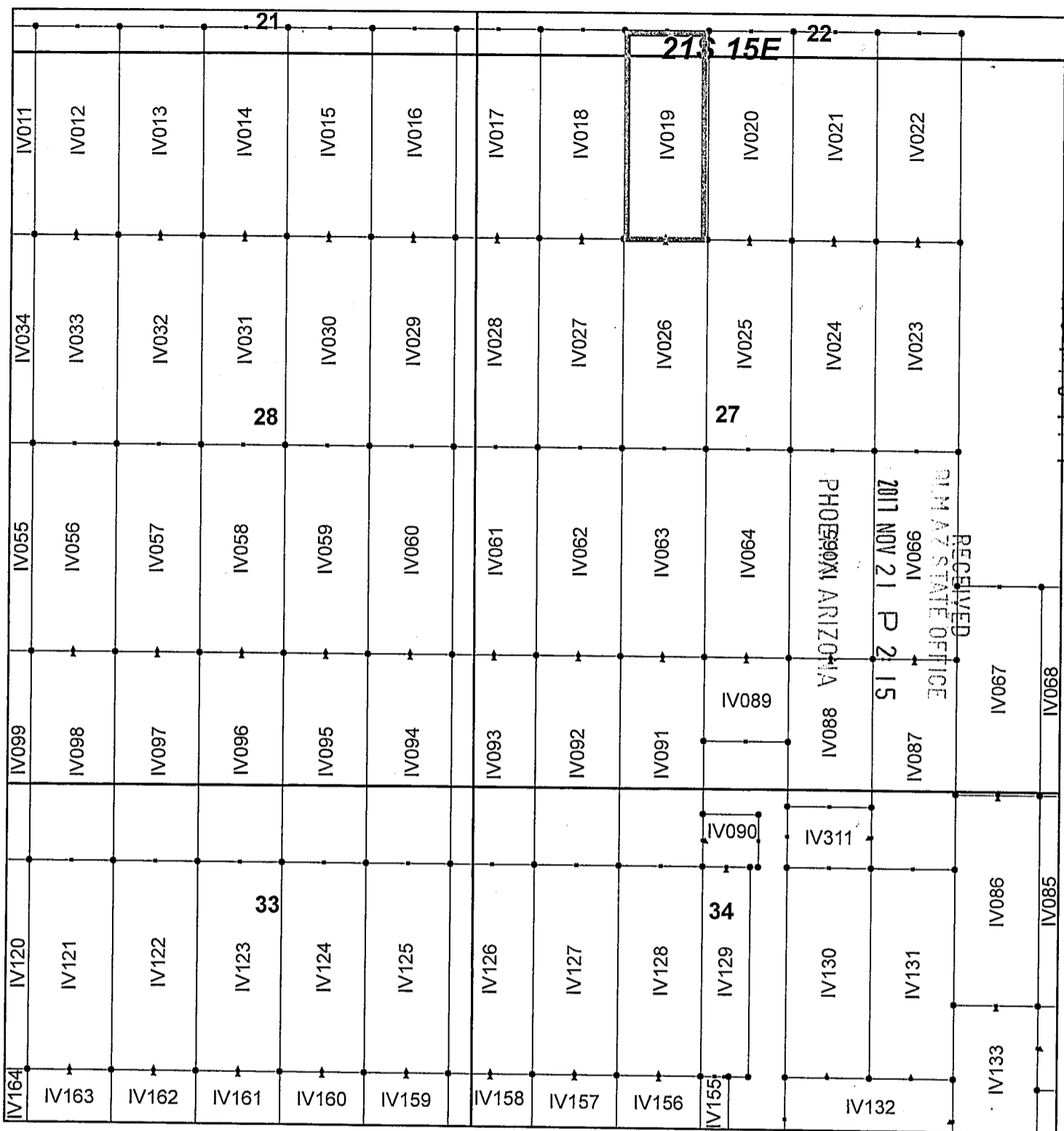
By: Erik Best, Operating Officer

PHOENIX, ARIZONA

2017 NOV 21 P 2:15

RECEIVED
M AZ STATE OFFICE

AMC 446917



Ivanhoe Claim Block, Arizona Map 2

Ivanhoe - IV Lode Mining Claims
 T21S, R15E G&SRM
 Santa Cruz County, Arizona
 Located September 7-19, 2017

Monuments are 1-1/2" by 1-1/2" by 5' Wood Posts projecting at least four feet above the ground. Location Monuments are set 20' inside the Endline along the center of each claim, and are 1500' long X 600' wide unless otherwise depicted and as detailed in the attached Certificate of Location.

TIE POINT: The location monument of each claim is tied to the Southeast corner of Section 14, Township 21S, Range 15E, G&SRM, Santa Cruz County, Arizona, its distance as shown on the attached Certificate of Location. Bearings and distance are grid north.


Any overlap onto pre-existing claims, or Private Land, is acknowledged as non-locatable, and any overlapping portion is acknowledged as invalid.



Legend

- End Centers
- ▲ Location Monuments
- Corners
- Claim Boundary
- Section
- Township

1 in = 1,000 feet



Claims Filed By-
 Kennecott Exploration Company
 4700 Daybreak Parkway
 South Jordan, UT 84009

When recorded return to:
Kennecott Exploration Company – Land Dept.
4700 Daybreak Parkway
South Jordan, UT 84009

ARIZONA NOTICE OF LOCATION
(LODE CLAIM)

NOTICE IS HEREBY GIVEN THAT KENNECOTT EXPLORATION COMPANY, whose mailing address is 4700 Daybreak Parkway, South Jordan, Utah 84009 by its undersigned representative, makes this location of the IV020 Lode Mining Claim, in Santa Cruz County, Arizona.

The general course of the claim is from the North to South, and said claim is within the:

| <u>Quarter</u> | <u>Section</u> | <u>Township</u> | <u>Range</u> |
|----------------|----------------|-----------------|--------------|
| SW | 22 | 21S | 15E |
| NW | 27 | 21S | 15E |

Santa Cruz County, Arizona, G&SRM.

This claim is 1500 feet in length and 600 feet in width. This Notice of Location is posted on the centerline of the claim. The claim runs from the location monument on which this notice is posted 1480 feet in a northerly direction to the North endline, and 20 feet in a southerly direction to the South endline. The claim boundaries are marked by six monuments, one at each corner and one at the center of each endline. The location monument on which this notice is posted is situated within Section 27, Township 21S, Range 15E, Santa Cruz County, Arizona, G&SRM, and is approximately 8576 feet West and 6599 feet South from the SE corner of Section 14, T21S, R15E, Santa Cruz County, Arizona, G&SRM. Any overlaps onto pre-existing claims, private or State Land are acknowledged as pre-existing rights and that portion of said overlap is acknowledged as invalid.

The undersigned claims the ground as depicted on the map that is attached to a copy of this Notice of Location filed in the office of the Recorder, Santa Cruz County, Arizona.

The claim has been monumented in accordance with State and Federal law. Corner, end centers and location monuments are posts, 1-1/2" x 1-1/2" x 5' projecting at least 4' above the ground.

Located, dated and posted on the ground this 9th day of September, 2017.

KENNECOTT EXPLORATION COMPANY

ER

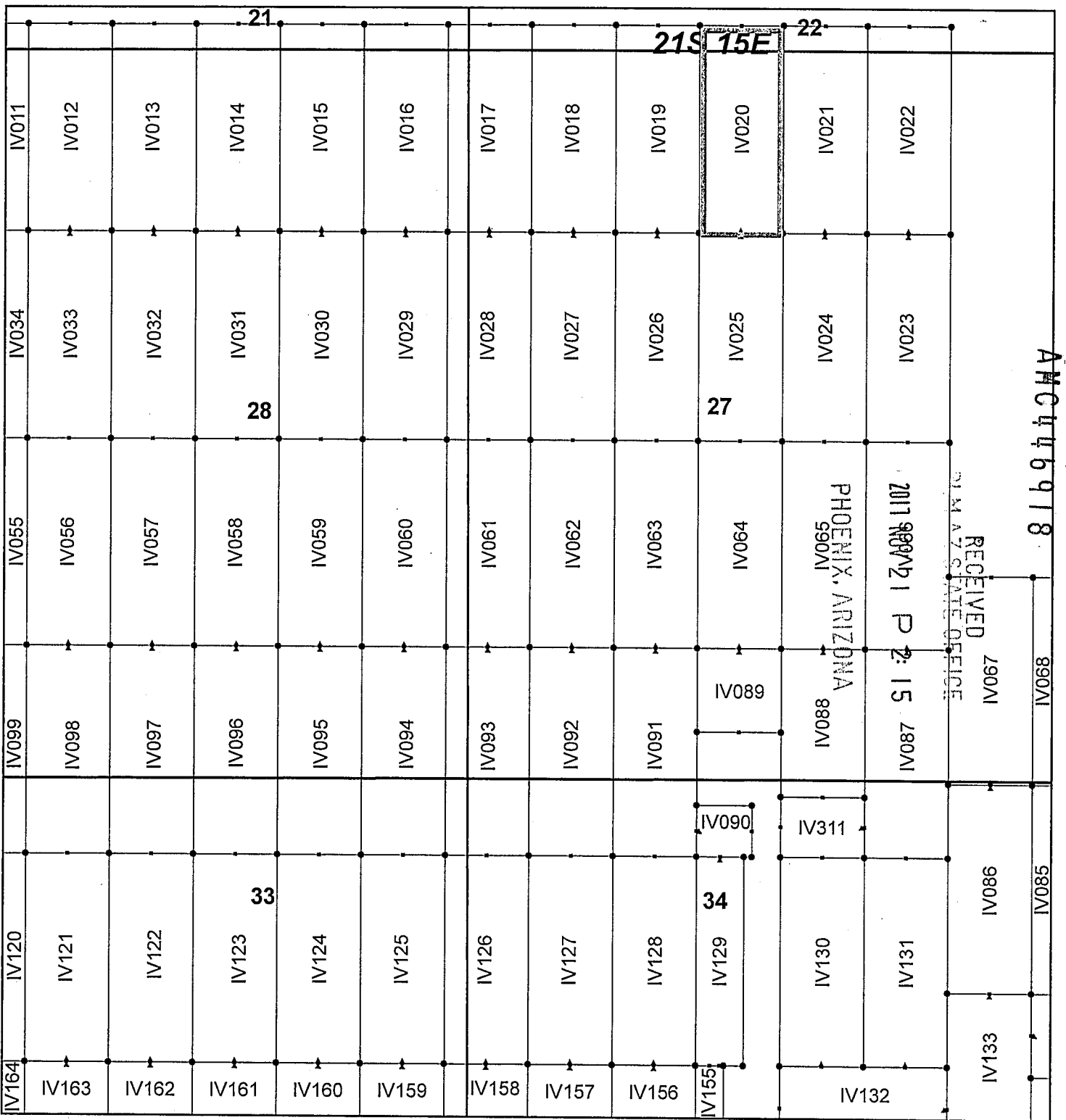
By: Erik Best, Operating Officer

PHOENIX, ARIZONA

2017 NOV 21 P 2:15

RECEIVED
SANTA CRUZ STATE OFFICE

AMC446918



Ivanhoe Claim Block, Arizona Map 2

Ivanhoe - IV Lode Mining Claims
 T21S, R15E G&SRM
 Santa Cruz County, Arizona
 Located September 7-19, 2017

Monuments are 1-1/2" by 1-1/2" by 5' Wood Posts projecting at least four feet above the ground. Location Monuments are set 20' inside the Endline along the center of each claim, and are 1500' long X 600' wide unless otherwise depicted and as detailed in the attached Certificate of Location.

TIE POINT: The location monument of each claim is tied to the Southeast corner of Section 14, Township 21S, Range 15E, G&SRM, Santa Cruz County, Arizona, its distance as shown on the attached Certificate of Location. Bearings and distance are grid north.

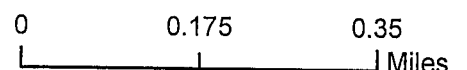
Any overlap onto pre-existing claims, or Private Land, is acknowledged as non-locatable, and any overlapping portion is acknowledged as invalid.



Legend

- End Centers
- ▲ Location Monuments
- Corners
- Claim Boundary
- Section
- Township

1 in = 1,000 feet



Claims Filed By-
 Kennecott Exploration Company
 4700 Daybreak Parkway
 South Jordan, UT 84009

When recorded return to:
Kennecott Exploration Company – Land Dept.
4700 Daybreak Parkway
South Jordan, UT 84009

ARIZONA NOTICE OF LOCATION
(LODE CLAIM)

NOTICE IS HEREBY GIVEN THAT KENNECOTT EXPLORATION COMPANY, whose mailing address is 4700 Daybreak Parkway, South Jordan, Utah 84009 by its undersigned representative, makes this location of the IV021 Lode Mining Claim, in Santa Cruz County, Arizona.

The general course of the claim is from the North to South, and said claim is within the:

| <u>Quarter</u> | <u>Section</u> | <u>Township</u> | <u>Range</u> |
|----------------|----------------|-----------------|--------------|
| SE | 22 | 21S | 15E |
| SW | 22 | 21S | 15E |
| NE | 27 | 21S | 15E |
| NW | 27 | 21S | 15E |

Santa Cruz County, Arizona, G&SRM.

This claim is 1500 feet in length and 600 feet in width. This Notice of Location is posted on the centerline of the claim. The claim runs from the location monument on which this notice is posted 1480 feet in a northerly direction to the North endline, and 20 feet in a southerly direction to the South endline. The claim boundaries are marked by six monuments, one at each corner and one at the center of each endline. The location monument on which this notice is posted is situated within Section 27, Township 21S, Range 15E, Santa Cruz County, Arizona, G&SRM, and is approximately 7976 feet West and 6599 feet South from the SE corner of Section 14, T21S, R15E, Santa Cruz County, Arizona, G&SRM. Any overlaps onto pre-existing claims, private or State Land are acknowledged as pre-existing rights and that portion of said overlap is acknowledged as invalid.

The undersigned claims the ground as depicted on the map that is attached to a copy of this Notice of Location filed in the office of the Recorder, Santa Cruz County, Arizona.

The claim has been monumented in accordance with State and Federal law. Corner, end centers and location monuments are posts, 1-1/2" x 1-1/2" x 5' projecting at least 4' above the ground.

Located, dated and posted on the ground this 9th day of September, 2017.

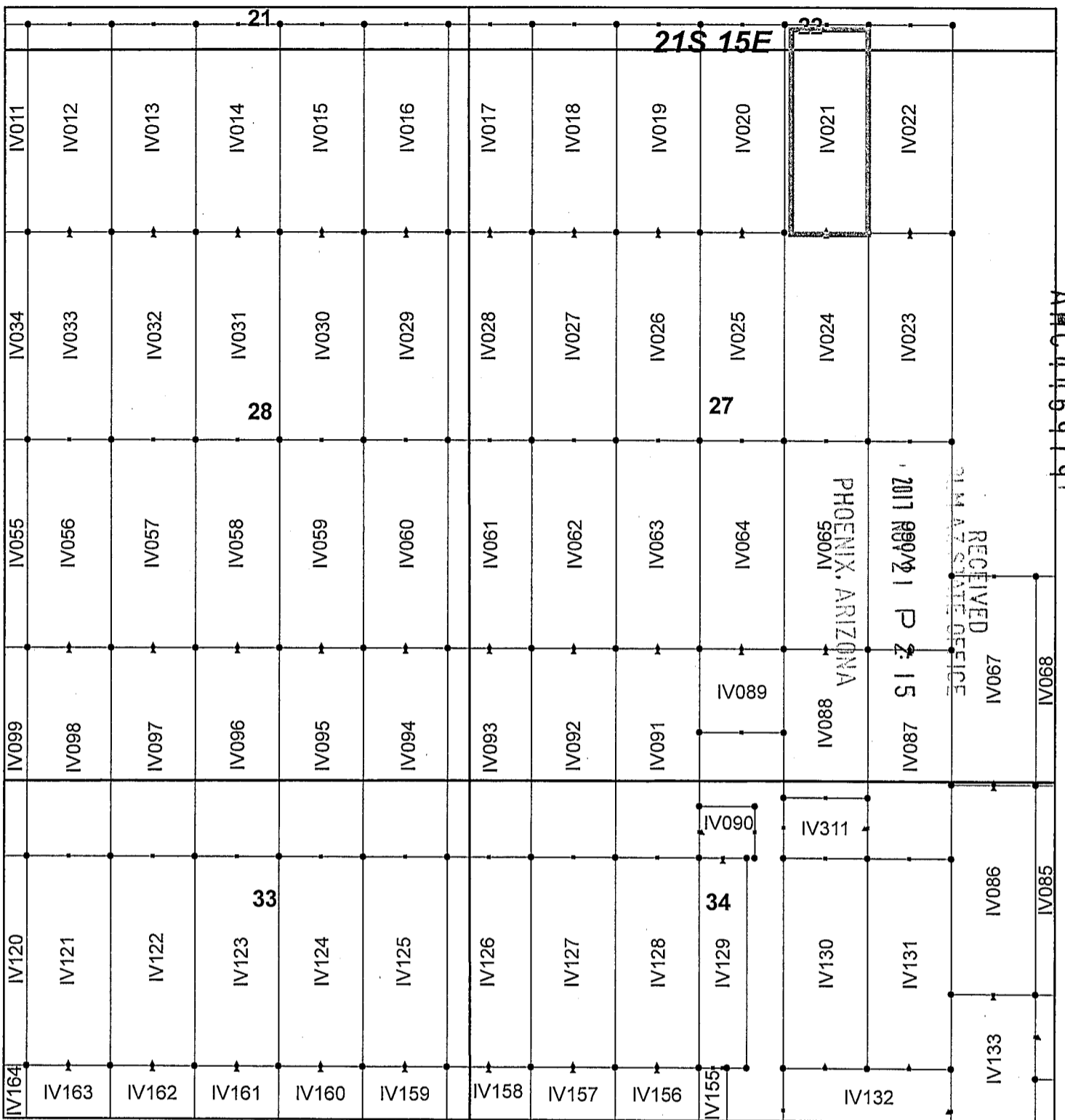
KENNECOTT EXPLORATION COMPANY

ER

By: Erik Best, Operating Officer

RECEIVED
MAY STATE OFFICE
2017 NOV 21 P 2:15
PHOENIX, ARIZONA

AMC446919



Ivanhoe Claim Block, Arizona Map 2

Ivanhoe - IV Lode Mining Claims
 T21S, R15E G&SRM
 Santa Cruz County, Arizona
 Located September 7-19, 2017

Monuments are 1-1/2" by 1-1/2" by 5' Wood Posts projecting at least four feet above the ground. Location Monuments are set 20' inside the Endline along the center of each claim, and are 1500' long X 600' wide unless otherwise depicted and as detailed in the attached Certificate of Location.

TIE POINT: The location monument of each claim is tied to the Southeast corner of Section 14, Township 21S, Range 15E, G&SRM, Santa Cruz County, Arizona, its distance as shown on the attached Certificate of Location. Bearings and distance are grid north.


Any overlap onto pre-existing claims, or Private Land, is acknowledged as non-locatable, and any overlapping portion is acknowledged as invalid.



Legend

- End Centers
- ▲ Location Monuments
- Corners
- Claim Boundary
- Section
- Township

1 in = 1,000 feet



Claims Filed By-
 Kennecott Exploration Company
 4700 Daybreak Parkway
 South Jordan, UT 84009

When recorded return to:
Kennecott Exploration Company – Land Dept.
4700 Daybreak Parkway
South Jordan, UT 84009

AMC446920

ARIZONA NOTICE OF LOCATION
(LODE CLAIM)

NOTICE IS HEREBY GIVEN THAT KENNECOTT EXPLORATION COMPANY, whose mailing address is 4700 Daybreak Parkway, South Jordan, Utah 84009 by its undersigned representative, makes this location of the IV022 Lode Mining Claim, in Santa Cruz County, Arizona.

The general course of the claim is from the North to South, and said claim is within the:

| <u>Quarter</u> | <u>Section</u> | <u>Township</u> | <u>Range</u> |
|----------------|----------------|-----------------|--------------|
| SE | 22 | 21S | 15E |
| NE | 27 | 21S | 15E |

Santa Cruz County, Arizona, G&SRM.


This claim is 1500 feet in length and 600 feet in width. This Notice of Location is posted on the centerline of the claim. The claim runs from the location monument on which this notice is posted 1480 feet in a northerly direction to the North endline, and 20 feet in a southerly direction to the South endline. The claim boundaries are marked by six monuments, one at each corner and one at the center of each endline. The location monument on which this notice is posted is situated within Section 27, Township 21S, Range 15E, Santa Cruz County, Arizona, G&SRM, and is approximately 7376 feet West and 6599 feet South from the SE corner of Section 14, T21S, R15E, Santa Cruz County, Arizona, G&SRM. Any overlaps onto pre-existing claims, private or State Land are acknowledged as pre-existing rights and that portion of said overlap is acknowledged as invalid.

The undersigned claims the ground as depicted on the map that is attached to a copy of this Notice of Location filed in the office of the Recorder, Santa Cruz County, Arizona.

The claim has been monumented in accordance with State and Federal law. Corner, end centers and location monuments are posts, 1-1/2" x 1-1/2" x 5' projecting at least 4' above the ground.

Located, dated and posted on the ground this 9th day of September, 2017.

KENNECOTT EXPLORATION COMPANY

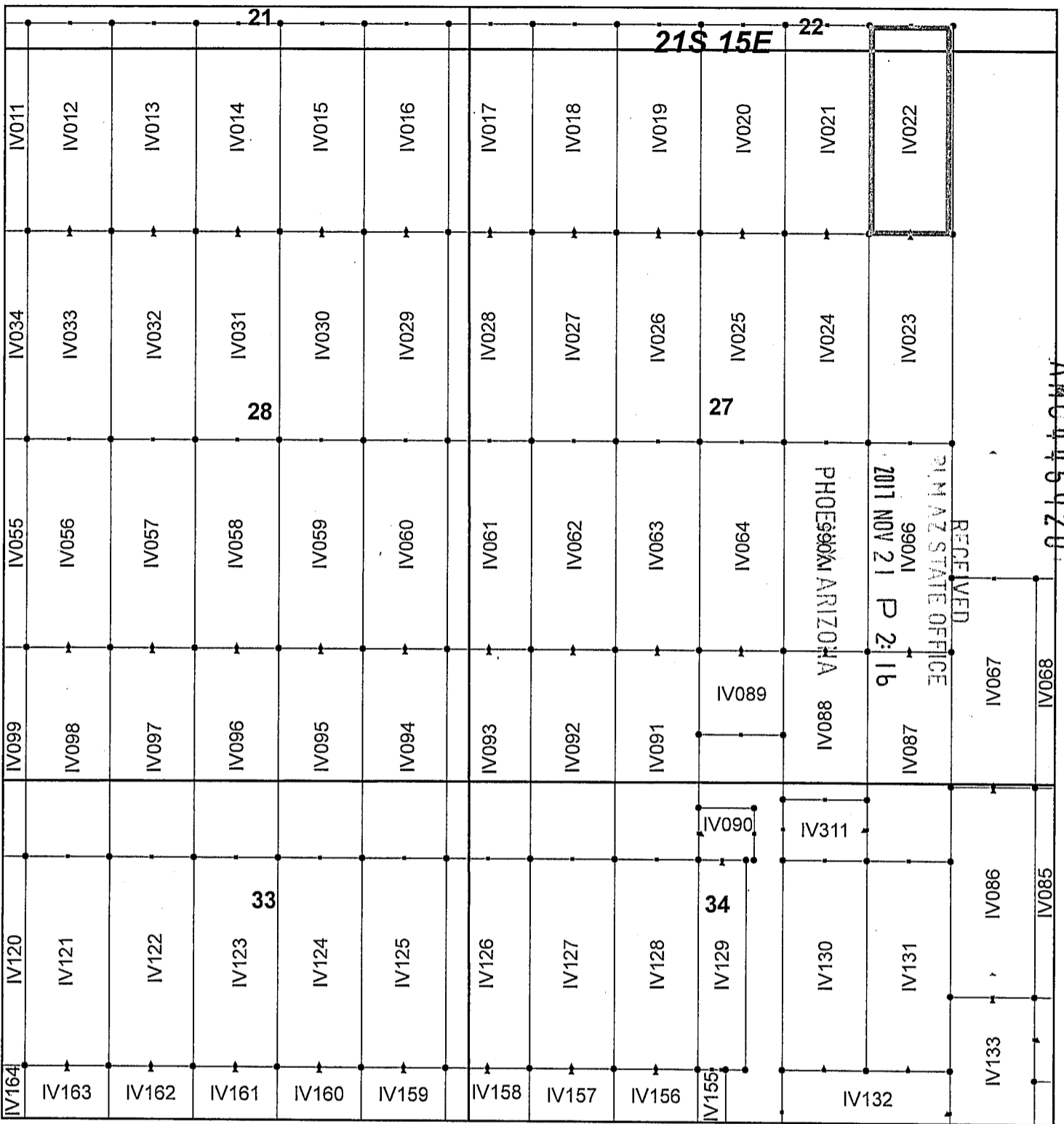


By: Erik Best, Operating Officer

PHOENIX, ARIZONA

2017 NOV 21 P 2:15

RECEIVED
M 47 STATE OFFICE



Ivanhoe Claim Block, Arizona Map 2

Ivanhoe - IV Lode Mining Claims
 T21S, R15E G&SRM
 Santa Cruz County, Arizona
 Located September 7-19, 2017

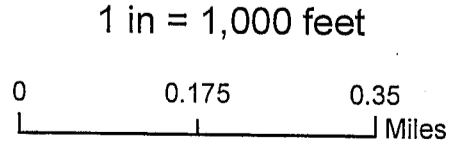
Monuments are 1-1/2" by 1-1/2" by 5' Wood Posts projecting at least four feet above the ground. Location Monuments are set 20' inside the Endline along the center of each claim, and are 1500' long X 600' wide unless otherwise depicted and as detailed in the attached Certificate of Location.

TIE POINT: The location monument of each claim is tied to the Southeast corner of Section 14, Township 21S, Range 15E, G&SRM, Santa Cruz County, Arizona, its distance as shown on the attached Certificate of Location. Bearings and distance are grid north.

Any overlap onto pre-existing claims, or Private Land, is acknowledged as non-locatable, and any overlapping portion is acknowledged as invalid.

Legend

- End Centers
- ▲ Location Monuments
- Corners
- Claim Boundary
- Section
- Township



Claims Filed By-
 Kennecott Exploration Company
 4700 Daybreak Parkway
 South Jordan, UT 84009

When recorded return to:
Kennecott Exploration Company – Land Dept.
4700 Daybreak Parkway
South Jordan, UT 84009

ARIZONA NOTICE OF LOCATION
(LODE CLAIM)

NOTICE IS HEREBY GIVEN THAT KENNECOTT EXPLORATION COMPANY, whose mailing address is 4700 Daybreak Parkway, South Jordan, Utah 84009 by its undersigned representative, makes this location of the IV023 Lode Mining Claim, in Santa Cruz County, Arizona.

The general course of the claim is from the North to South, and said claim is within the:

| <u>Quarter</u> | <u>Section</u> | <u>Township</u> | <u>Range</u> |
|----------------|----------------|-----------------|--------------|
| NE | 27 | 21S | 15E |
| SE | 27 | 21S | 15E |

Santa Cruz County, Arizona, G&SRM.


This claim is 1500 feet in length and 600 feet in width. This Notice of Location is posted on the centerline of the claim. The claim runs from the location monument on which this notice is posted 20 feet in a northerly direction to the North endline, and 1480 feet in a southerly direction to the South endline. The claim boundaries are marked by six monuments, one at each corner and one at the center of each endline. The location monument on which this notice is posted is situated within Section 27, Township 21S, Range 15E, Santa Cruz County, Arizona, G&SRM, and is approximately 7377 feet West and 6640 feet South from the SE corner of Section 14, T21S, R15E, Santa Cruz County, Arizona, G&SRM. Any overlaps onto pre-existing claims, private or State Land are acknowledged as pre-existing rights and that portion of said overlap is acknowledged as invalid.

The undersigned claims the ground as depicted on the map that is attached to a copy of this Notice of Location filed in the office of the Recorder, Santa Cruz County, Arizona.

The claim has been monumented in accordance with State and Federal law. Corner, end centers and location monuments are posts, 1-1/2" x 1-1/2" x 5' projecting at least 4' above the ground.

Located, dated and posted on the ground this 9th day of September, 2017.

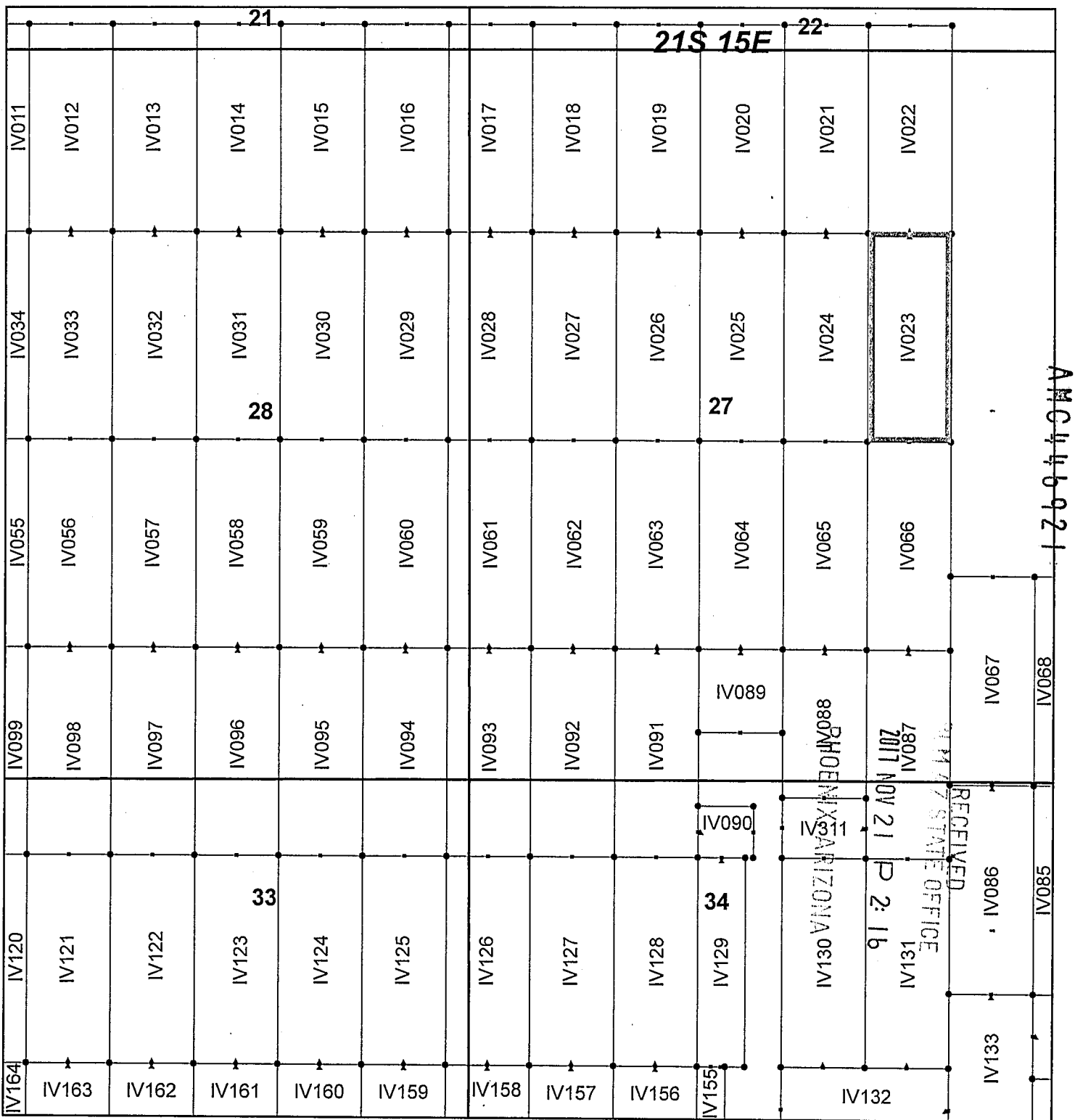
KENNECOTT EXPLORATION COMPANY



By: Erik Best, Operating Officer

RECEIVED
SANTA CRUZ STATE OFFICE
2017 NOV 21 P 2:16
PHOENIX, ARIZONA

AMC446921



Ivanhoe Claim Block, Arizona Map 2

Ivanhoe - IV Lode Mining Claims
 T21S, R15E G&SRM
 Santa Cruz County, Arizona
 Located September 7-19, 2017

Monuments are 1-1/2" by 1-1/2" by 5' Wood Posts projecting at least four feet above the ground. Location Monuments are set 20' inside the Endline along the center of each claim, and are 1500' long X 600' wide unless otherwise depicted and as detailed in the attached Certificate of Location.

TIE POINT: The location monument of each claim is tied to the Southeast corner of Section 14, Township 21S, Range 15E, G&SRM, Santa Cruz County, Arizona, its distance as shown on the attached Certificate of Location. Bearings and distance are grid north.


Any overlap onto pre-existing claims, or Private Land, is acknowledged as non-locatable, and any overlapping portion is acknowledged as invalid.



Legend

- End Centers
- Location Monuments
- Corners
- Claim Boundary
- Section
- Township

1 in = 1,000 feet



Claims Filed By-
 Kennecott Exploration Company
 4700 Daybreak Parkway
 South Jordan, UT 84009

When recorded return to:
Kennecott Exploration Company – Land Dept.
4700 Daybreak Parkway
South Jordan, UT 84009

ARIZONA NOTICE OF LOCATION
(LODE CLAIM)

NOTICE IS HEREBY GIVEN THAT KENNECOTT EXPLORATION COMPANY, whose mailing address is 4700 Daybreak Parkway, South Jordan, Utah 84009 by its undersigned representative, makes this location of the IV024 Lode Mining Claim, in Santa Cruz County, Arizona.

The general course of the claim is from the North to South, and said claim is within the:

| <u>Quarter</u> | <u>Section</u> | <u>Township</u> | <u>Range</u> |
|----------------|----------------|-----------------|--------------|
| NE | 27 | 21S | 15E |
| NW | 27 | 21S | 15E |
| SE | 27 | 21S | 15E |
| SW | 27 | 21S | 15E |

Santa Cruz County, Arizona, G&SRM.

This claim is 1500 feet in length and 600 feet in width. This Notice of Location is posted on the centerline of the claim. The claim runs from the location monument on which this notice is posted 20 feet in a northerly direction to the North endline, and 1480 feet in a southerly direction to the South endline. The claim boundaries are marked by six monuments, one at each corner and one at the center of each endline. The location monument on which this notice is posted is situated within Section 27, Township 21S, Range 15E, Santa Cruz County, Arizona, G&SRM, and is approximately 7977 feet West and 6640 feet South from the SE corner of Section 14, T21S, R15E, Santa Cruz County, Arizona, G&SRM. Any overlaps onto pre-existing claims, private or State Land are acknowledged as pre-existing rights and that portion of said overlap is acknowledged as invalid.

The undersigned claims the ground as depicted on the map that is attached to a copy of this Notice of Location filed in the office of the Recorder, Santa Cruz County, Arizona.

The claim has been monumented in accordance with State and Federal law. Corner, end centers and location monuments are posts, 1-1/2" x 1-1/2" x 5' projecting at least 4' above the ground.

Located, dated and posted on the ground this 9th day of September, 2017.

KENNECOTT EXPLORATION COMPANY

ER

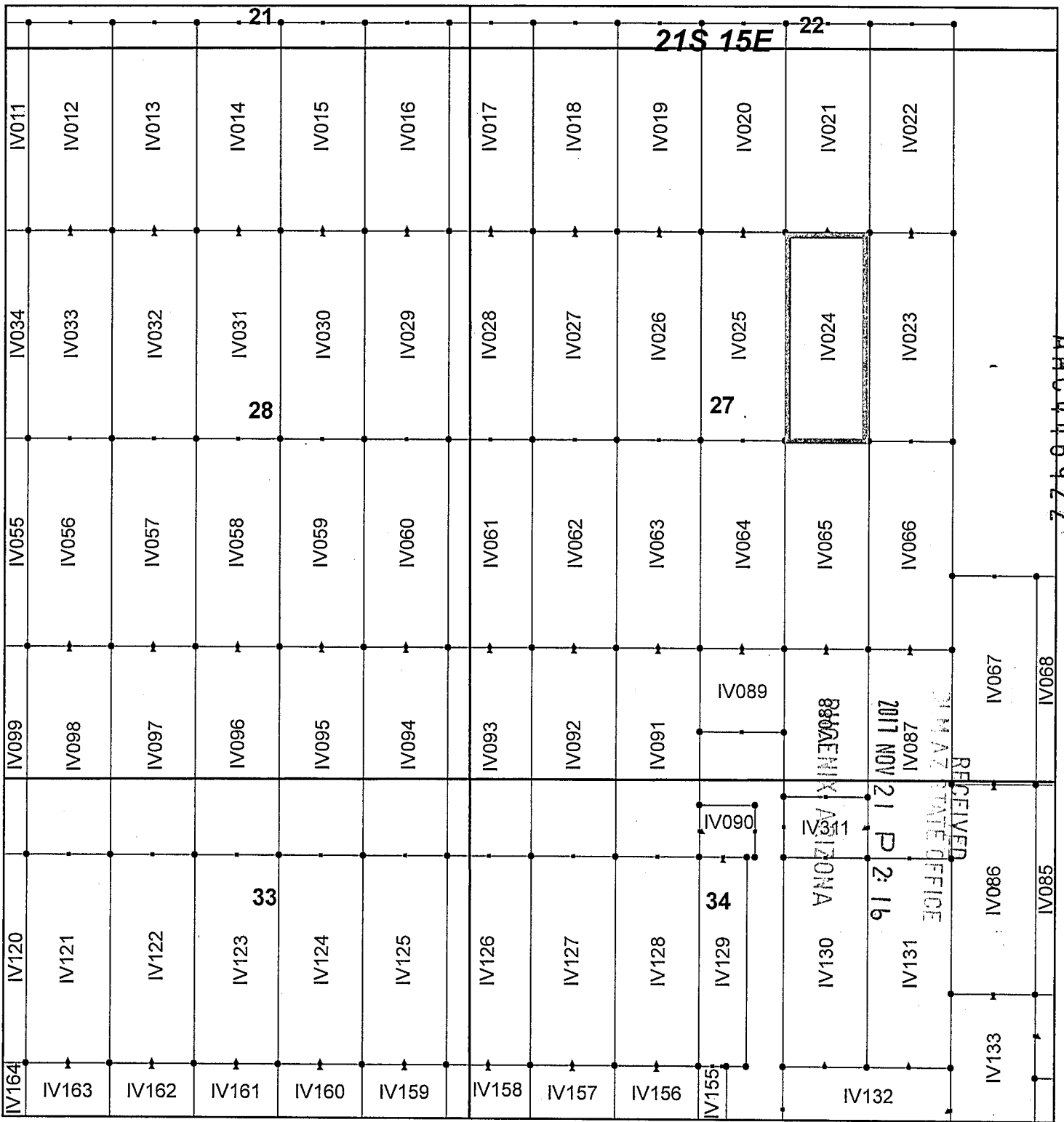
By: Erik Best, Operating Officer

PHOENIX, ARIZONA

2017 NOV 21 P 2:16

RECEIVED
STATE OFFICE

AMC446922



AR 2017 11 16 9 22

RECEIVED
MINNESOTA STATE OFFICE
2017 NOV 21 P 2:16
BUREAU OF LAND MANAGEMENT
ARIZONA

Ivanhoe Claim Block, Arizona Map 2

Ivanhoe - IV Lode Mining Claims
T21S, R15E G&SRM
Santa Cruz County, Arizona
Located September 7-19, 2017

Monuments are 1-1/2" by 1-1/2" by 5' Wood Posts projecting at least four feet above the ground. Location Monuments are set 20' inside the Endline along the center of each claim, and are 1500' long X 600' wide unless otherwise depicted and as detailed in the attached Certificate of Location.

TIE POINT: The location monument of each claim is tied to the Southeast corner of Section 14, Township 21S, Range 15E, G&SRM, Santa Cruz County, Arizona, its distance as shown on the attached Certificate of Location. Bearings and distance are grid north.

Any overlap onto pre-existing claims, or Private Land, is acknowledged as non-locatable, and any overlapping portion is acknowledged as invalid.

Legend

- End Centers
- ▲ Location Monuments
- Corners
- Claim Boundary-
- Section
- Township

1 in = 1,000 feet

0 0.175 0.35

Miles

Claims Filed By-
Kennecott Exploration Company
4700 Daybreak Parkway
South Jordan, UT 84009

When recorded return to:
Kennecott Exploration Company – Land Dept.
4700 Daybreak Parkway
South Jordan, UT 84009

ARIZONA NOTICE OF LOCATION
(LODE CLAIM)

NOTICE IS HEREBY GIVEN THAT KENNECOTT EXPLORATION COMPANY, whose mailing address is 4700 Daybreak Parkway, South Jordan, Utah 84009 by its undersigned representative, makes this location of the IV025 Lode Mining Claim, in Santa Cruz County, Arizona.

The general course of the claim is from the North to South, and said claim is within the:

| <u>Quarter</u> | <u>Section</u> | <u>Township</u> | <u>Range</u> |
|----------------|----------------|-----------------|--------------|
| NW | 27 | 21S | 15E |
| SW | 27 | 21S | 15E |

Santa Cruz County, Arizona, G&SRM.


This claim is 1500 feet in length and 600 feet in width. This Notice of Location is posted on the centerline of the claim. The claim runs from the location monument on which this notice is posted 20 feet in a northerly direction to the North endline, and 1480 feet in a southerly direction to the South endline. The claim boundaries are marked by six monuments, one at each corner and one at the center of each endline. The location monument on which this notice is posted is situated within Section 27, Township 21S, Range 15E, Santa Cruz County, Arizona, G&SRM, and is approximately 8577 feet West and 6640 feet South from the SE corner of Section 14, T21S, R15E, Santa Cruz County, Arizona, G&SRM. Any overlaps onto pre-existing claims, private or State Land are acknowledged as pre-existing rights and that portion of said overlap is acknowledged as invalid.

The undersigned claims the ground as depicted on the map that is attached to a copy of this Notice of Location filed in the office of the Recorder, Santa Cruz County, Arizona.

The claim has been monumented in accordance with State and Federal law. Corner, end centers and location monuments are posts, 1-1/2" x 1-1/2" x 5' projecting at least 4' above the ground.

Located, dated and posted on the ground this 9th day of September, 2017.

KENNECOTT EXPLORATION COMPANY



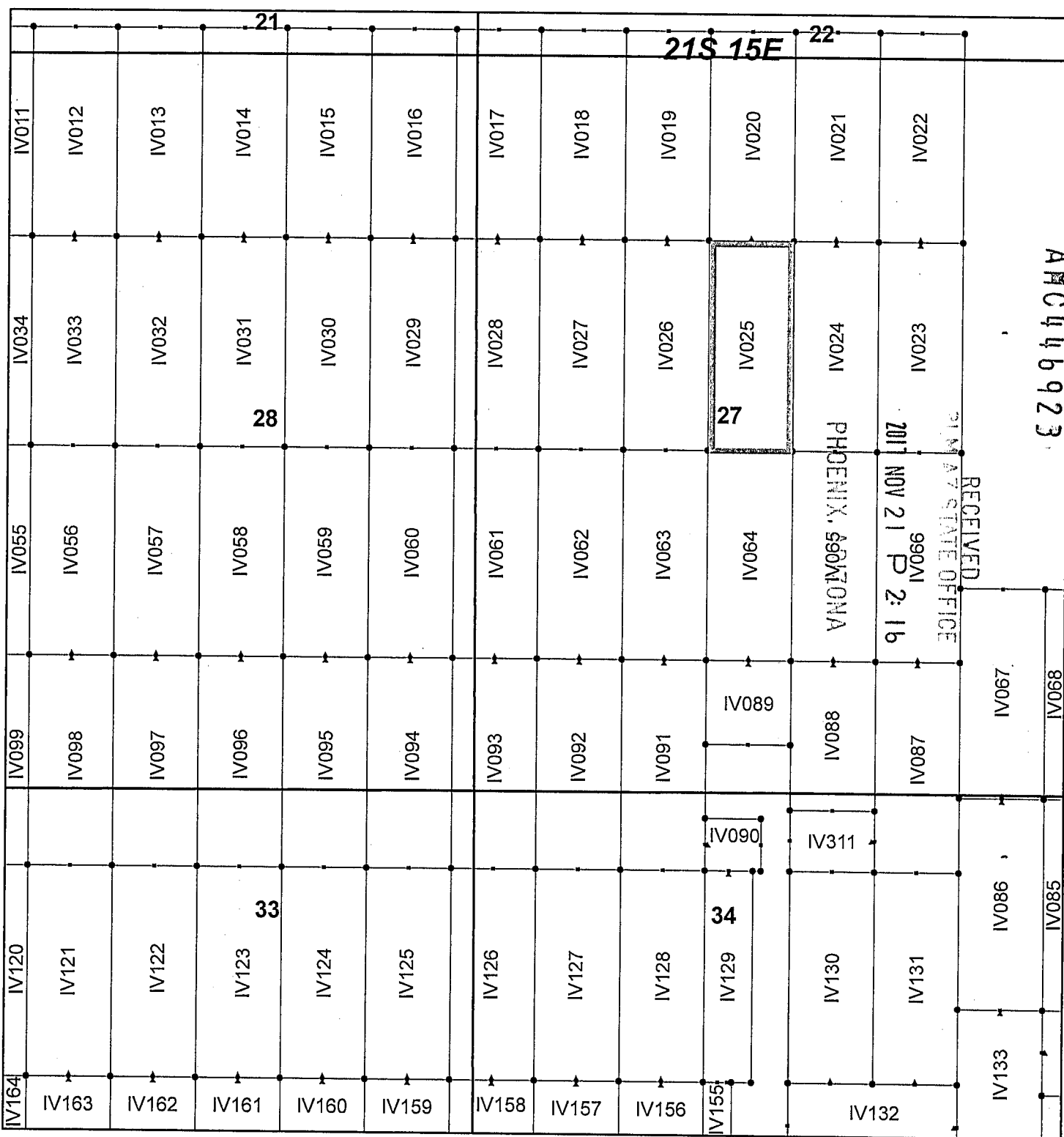
By: Erik Best, Operating Officer

PHOENIX, ARIZONA

2017 NOV 21 P 2:16

RECEIVED
MAY STATE OFFICE

AMC446923



Ivanhoe Claim Block, Arizona Map 2

Ivanhoe - IV Lode Mining Claims
 T21S, R15E G&SRM
 Santa Cruz County, Arizona
 Located September 7-19, 2017

Monuments are 1-1/2" by 1-1/2" by 5' Wood Posts projecting at least four feet above the ground. Location Monuments are set 20' inside the Endline along the center of each claim, and are 1500' long X 600' wide unless otherwise depicted and as detailed in the attached Certificate of Location.

TIE POINT: The location monument of each claim is tied to the Southeast corner of Section 14, Township 21S, Range 15E, G&SRM, Santa Cruz County, Arizona, its distance as shown on the attached Certificate of Location. Bearings and distance are grid north.


Any overlap onto pre-existing claims, or Private Land, is acknowledged as non-locatable, and any overlapping portion is acknowledged as invalid.



Legend

- End Centers
- ▲ Location Monuments
- Corners
- Claim Boundary
- Section
- Township

1 in = 1,000 feet



Claims Filed By-
 Kennecott Exploration Company
 4700 Daybreak Parkway
 South Jordan, UT 84009

When recorded return to:
Kennecott Exploration Company – Land Dept.
4700 Daybreak Parkway
South Jordan, UT 84009

ARIZONA NOTICE OF LOCATION
(LODE CLAIM)

NOTICE IS HEREBY GIVEN THAT KENNECOTT EXPLORATION COMPANY, whose mailing address is 4700 Daybreak Parkway, South Jordan, Utah 84009 by its undersigned representative, makes this location of the IV026 Lode Mining Claim, in Santa Cruz County, Arizona.

The general course of the claim is from the North to South, and said claim is within the:

| <u>Quarter</u> | <u>Section</u> | <u>Township</u> | <u>Range</u> |
|----------------|----------------|-----------------|--------------|
| NW | 27 | 21S | 15E |
| SW | 27 | 21S | 15E |

Santa Cruz County, Arizona, G&SRM.

This claim is 1500 feet in length and 600 feet in width. This Notice of Location is posted on the centerline of the claim. The claim runs from the location monument on which this notice is posted 20 feet in a northerly direction to the North endline, and 1480 feet in a southerly direction to the South endline. The claim boundaries are marked by six monuments, one at each corner and one at the center of each endline. The location monument on which this notice is posted is situated within Section 27, Township 21S, Range 15E, Santa Cruz County, Arizona, G&SRM, and is approximately 9177 feet West and 6640 feet South from the SE corner of Section 14, T21S, R15E, Santa Cruz County, Arizona, G&SRM. Any overlaps onto pre-existing claims, private or State Land are acknowledged as pre-existing rights and that portion of said overlap is acknowledged as invalid.

The undersigned claims the ground as depicted on the map that is attached to a copy of this Notice of Location filed in the office of the Recorder, Santa Cruz County, Arizona.

The claim has been monumented in accordance with State and Federal law. Corner, end centers and location monuments are posts, 1-1/2" x 1-1/2" x 5' projecting at least 4' above the ground.

Located, dated and posted on the ground this 9th day of September, 2017.

KENNECOTT EXPLORATION COMPANY



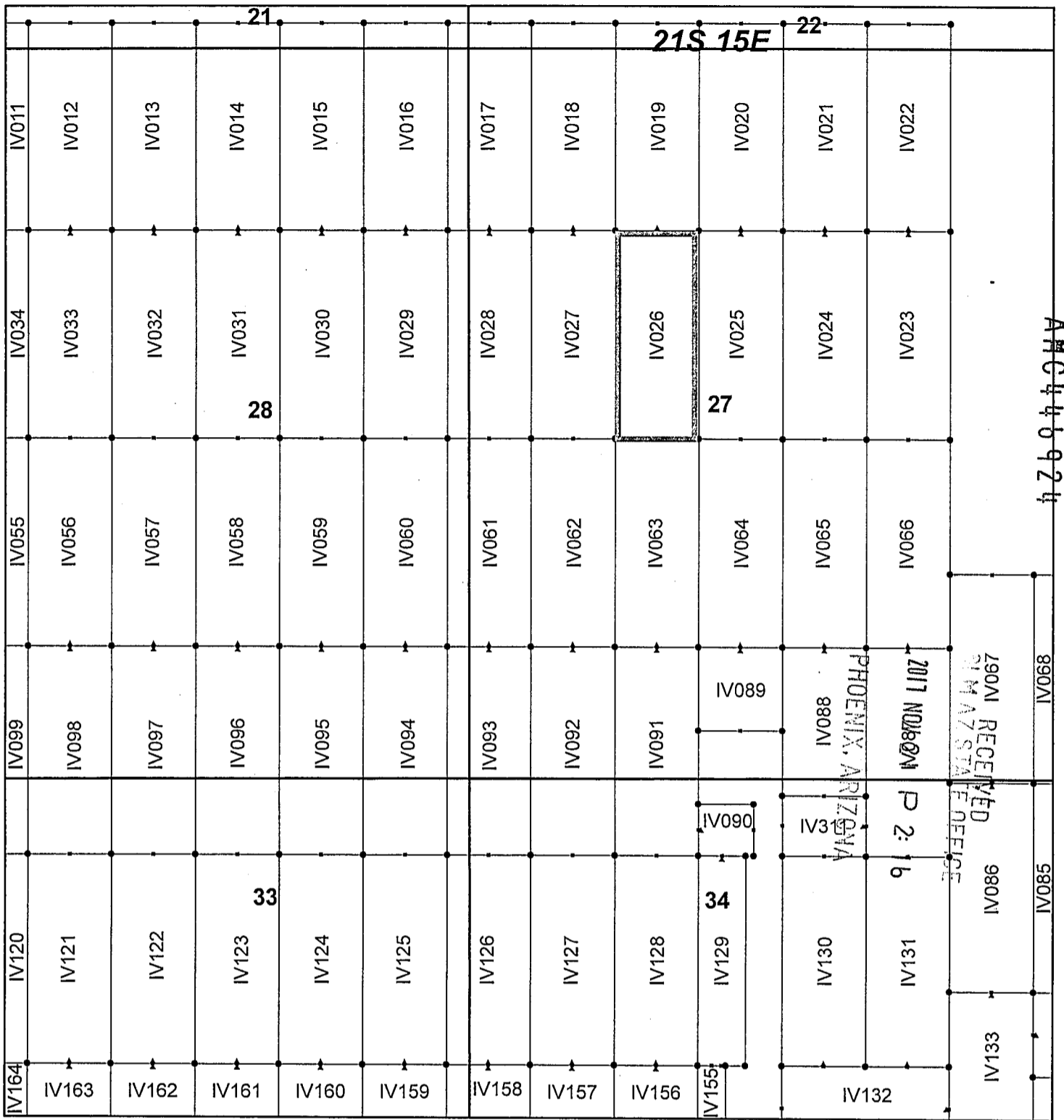
By: Erik Best, Operating Officer

PHOENIX, ARIZONA

2017 NOV 21 P 2:16

RECEIVED
STATE OFFICE

AMC 446924



Ivanhoe Claim Block, Arizona Map 2

Ivanhoe - IV Lode Mining Claims
 T21S, R15E G&SRM
 Santa Cruz County, Arizona
 Located September 7-19, 2017

Monuments are 1-1/2" by 1-1/2" by 5' Wood Posts projecting at least four feet above the ground. Location Monuments are set 20' inside the Endline along the center of each claim, and are 1500' long X 600' wide unless otherwise depicted and as detailed in the attached Certificate of Location.

TIE POINT: The location monument of each claim is tied to the Southeast corner of Section 14, Township 21S, Range 15E, G&SRM, Santa Cruz County, Arizona, its distance as shown on the attached Certificate of Location. Bearings and distance are grid north.


Any overlap onto pre-existing claims, or Private Land, is acknowledged as non-locatable, and any overlapping portion is acknowledged as invalid.



Legend

- End Centers
- ▲ Location Monuments
- Corners
- Claim Boundary
- Section
- Township

1 in = 1,000 feet



Claims Filed By-
 Kennecott Exploration Company
 4700 Daybreak Parkway
 South Jordan, UT 84009

When recorded return to:
Kennecott Exploration Company – Land Dept.
4700 Daybreak Parkway
South Jordan, UT 84009

ARIZONA NOTICE OF LOCATION
(LODE CLAIM)

NOTICE IS HEREBY GIVEN THAT KENNECOTT EXPLORATION COMPANY, whose mailing address is 4700 Daybreak Parkway, South Jordan, Utah 84009 by its undersigned representative, makes this location of the IV027 Lode Mining Claim, in Santa Cruz County, Arizona.

The general course of the claim is from the North to South, and said claim is within the:

| <u>Quarter</u> | <u>Section</u> | <u>Township</u> | <u>Range</u> |
|----------------|----------------|-----------------|--------------|
| NW | 27 | 21S | 15E |
| SW | 27 | 21S | 15E |

Santa Cruz County, Arizona, G&SRM.


This claim is 1500 feet in length and 600 feet in width. This Notice of Location is posted on the centerline of the claim. The claim runs from the location monument on which this notice is posted 20 feet in a northerly direction to the North endline, and 1480 feet in a southerly direction to the South endline. The claim boundaries are marked by six monuments, one at each corner and one at the center of each endline. The location monument on which this notice is posted is situated within Section 27, Township 21S, Range 15E, Santa Cruz County, Arizona, G&SRM, and is approximately 9777 feet West and 6640 feet South from the SE corner of Section 14, T21S, R15E, Santa Cruz County, Arizona, G&SRM. Any overlaps onto pre-existing claims, private or State Land are acknowledged as pre-existing rights and that portion of said overlap is acknowledged as invalid.

The undersigned claims the ground as depicted on the map that is attached to a copy of this Notice of Location filed in the office of the Recorder, Santa Cruz County, Arizona.

The claim has been monumented in accordance with State and Federal law. Corner, end centers and location monuments are posts, 1-1/2" x 1-1/2" x 5' projecting at least 4' above the ground.

Located, dated and posted on the ground this 9th day of September, 2017.

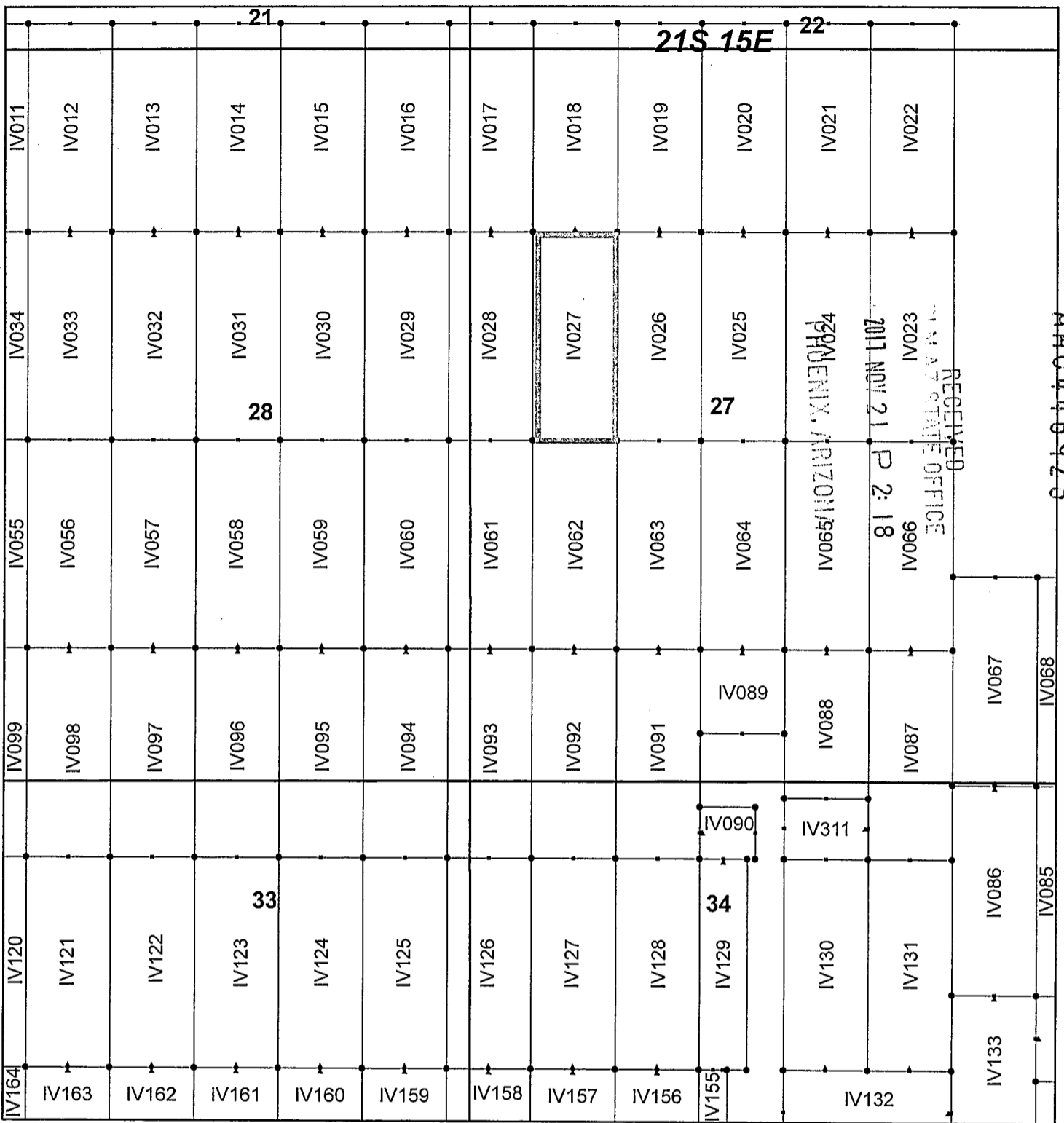
KENNECOTT EXPLORATION COMPANY



By: Erik Best, Operating Officer

RECEIVED
BY STATE OFFICE
2017 NOV 21 P 2:18
PHOENIX, ARIZONA

AMC446925



Ivanhoe Claim Block, Arizona Map 2

Ivanhoe - IV Lode Mining Claims
 T21S, R15E G&SRM
 Santa Cruz County, Arizona
 Located September 7-19, 2017

Monuments are 1-1/2" by 1-1/2" by 5' Wood Posts projecting at least four feet above the ground. Location Monuments are set 20' inside the Endline along the center of each claim, and are 1500' long X 600' wide unless otherwise depicted and as detailed in the attached Certificate of Location.

TIE POINT: The location monument of each claim is tied to the Southeast corner of Section 14, Township 21S, Range 15E, G&SRM, Santa Cruz County, Arizona, its distance as shown on the attached Certificate of Location. Bearings and distance are grid north.


Any overlap onto pre-existing claims, or Private Land, is acknowledged as non-locatable, and any overlapping portion is acknowledged as invalid.



Legend

- End Centers
- ▲ Location Monuments
- Corners
- Claim Boundary
- Section
- Township

1 in = 1,000 feet



Claims Filed By-
 Kennecott Exploration Company
 4700 Daybreak Parkway
 South Jordan, UT 84009

When recorded return to:
Kennecott Exploration Company – Land Dept.
4700 Daybreak Parkway
South Jordan, UT 84009

ARIZONA NOTICE OF LOCATION
(LODE CLAIM)

NOTICE IS HEREBY GIVEN THAT KENNECOTT EXPLORATION COMPANY, whose mailing address is 4700 Daybreak Parkway, South Jordan, Utah 84009 by its undersigned representative, makes this location of the IV028 Lode Mining Claim, in Santa Cruz County, Arizona.

The general course of the claim is from the North to South, and said claim is within the:

| <u>Quarter</u> | <u>Section</u> | <u>Township</u> | <u>Range</u> |
|----------------|----------------|-----------------|--------------|
| SE | 28 | 21S | 15E |
| NE | 28 | 21S | 15E |
| NW | 27 | 21S | 15E |
| SW | 27 | 21S | 15E |

Santa Cruz County, Arizona, G&SRM.

This claim is 1500 feet in length and 600 feet in width. This Notice of Location is posted on the centerline of the claim. The claim runs from the location monument on which this notice is posted 20 feet in a northerly direction to the North endline, and 1480 feet in a southerly direction to the South endline. The claim boundaries are marked by six monuments, one at each corner and one at the center of each endline. The location monument on which this notice is posted is situated within Section 27, Township 21S, Range 15E, Santa Cruz County, Arizona, G&SRM, and is approximately 10377 feet West and 6640 feet South from the SE corner of Section 14, T21S, R15E, Santa Cruz County, Arizona, G&SRM. Any overlaps onto pre-existing claims, private or State Land are acknowledged as pre-existing rights and that portion of said overlap is acknowledged as invalid.

The undersigned claims the ground as depicted on the map that is attached to a copy of this Notice of Location filed in the office of the Recorder, Santa Cruz County, Arizona.

The claim has been monumented in accordance with State and Federal law. Corner, end centers and location monuments are posts, 1-1/2" x 1-1/2" x 5' projecting at least 4' above the ground.

Located, dated and posted on the ground this 9th day of September, 2017.

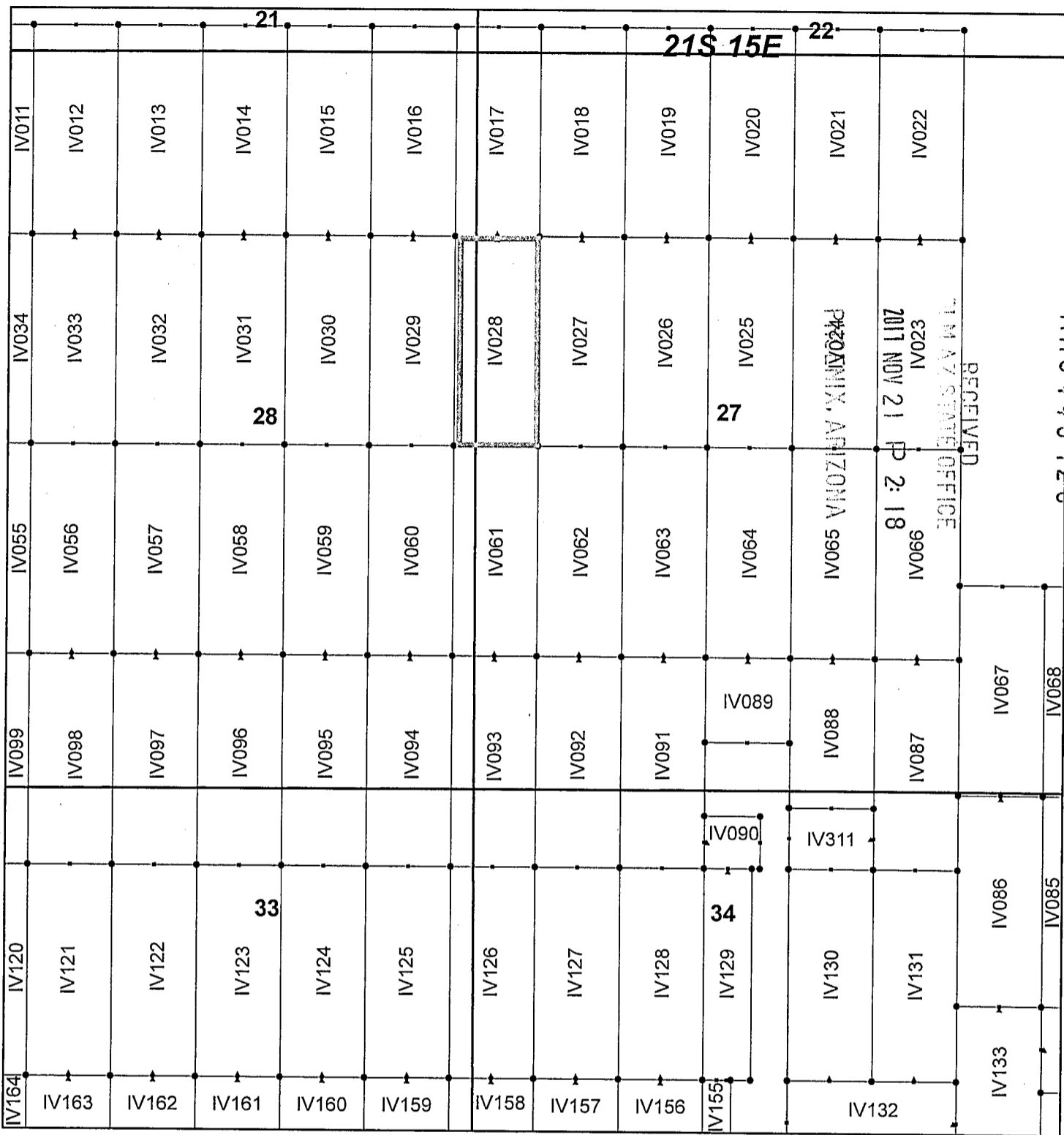
KENNECOTT EXPLORATION COMPANY



By: Erik Best, Operating Officer

RECEIVED
AZ STATE OFFICE
2017 NOV 21 P 2:18
PHOENIX, ARIZONA

AMC 446926



Ivanhoe Claim Block, Arizona Map 2

Ivanhoe - IV Lode Mining Claims
 T21S, R15E G&SRM
 Santa Cruz County, Arizona
 Located September 7-19, 2017

Monuments are 1-1/2" by 1-1/2" by 5' Wood Posts projecting at least four feet above the ground. Location Monuments are set 20' inside the Endline along the center of each claim, and are 1500' long X 600' wide unless otherwise depicted and as detailed in the attached Certificate of Location.

TIE POINT: The location monument of each claim is tied to the Southeast corner of Section 14, Township 21S, Range 15E, G&SRM, Santa Cruz County, Arizona, its distance as shown on the attached Certificate of Location. Bearings and distance are grid north.


Any overlap onto pre-existing claims, or Private Land, is acknowledged as non-locatable, and any overlapping portion is acknowledged as invalid.



Legend

- End Centers
- ▲ Location Monuments
- Corners
- Claim Boundary
- Section
- Township

1 in = 1,000 feet



Claims Filed By:
 Kennecott Exploration Company
 4700 Daybreak Parkway
 South Jordan, UT 84009

When recorded return to:
Kennecott Exploration Company – Land Dept.
4700 Daybreak Parkway
South Jordan, UT 84009

ARIZONA NOTICE OF LOCATION
(LODE CLAIM)

NOTICE IS HEREBY GIVEN THAT KENNECOTT EXPLORATION COMPANY, whose mailing address is 4700 Daybreak Parkway, South Jordan, Utah 84009 by its undersigned representative, makes this location of the IV029 Lode Mining Claim, in Santa Cruz County, Arizona.

The general course of the claim is from the North to South, and said claim is within the:

| <u>Quarter</u> | <u>Section</u> | <u>Township</u> | <u>Range</u> |
|----------------|----------------|-----------------|--------------|
| SE | 28 | 21S | 15E |
| NE | 28 | 21S | 15E |

Santa Cruz County, Arizona, G&SRM.


This claim is 1500 feet in length and 600 feet in width. This Notice of Location is posted on the centerline of the claim. The claim runs from the location monument on which this notice is posted 20 feet in a northerly direction to the North endline, and 1480 feet in a southerly direction to the South endline. The claim boundaries are marked by six monuments, one at each corner and one at the center of each endline. The location monument on which this notice is posted is situated within Section 28, Township 21S, Range 15E, Santa Cruz County, Arizona, G&SRM, and is approximately 10977 feet West and 6640 feet South from the SE corner of Section 14, T21S, R15E, Santa Cruz County, Arizona, G&SRM. Any overlaps onto pre-existing claims, private or State Land are acknowledged as pre-existing rights and that portion of said overlap is acknowledged as invalid.

The undersigned claims the ground as depicted on the map that is attached to a copy of this Notice of Location filed in the office of the Recorder, Santa Cruz County, Arizona.

The claim has been monumented in accordance with State and Federal law. Corner, end centers and location monuments are posts, 1-1/2" x 1-1/2" x 5' projecting at least 4' above the ground.

Located, dated and posted on the ground this 9th day of September, 2017.

KENNECOTT EXPLORATION COMPANY



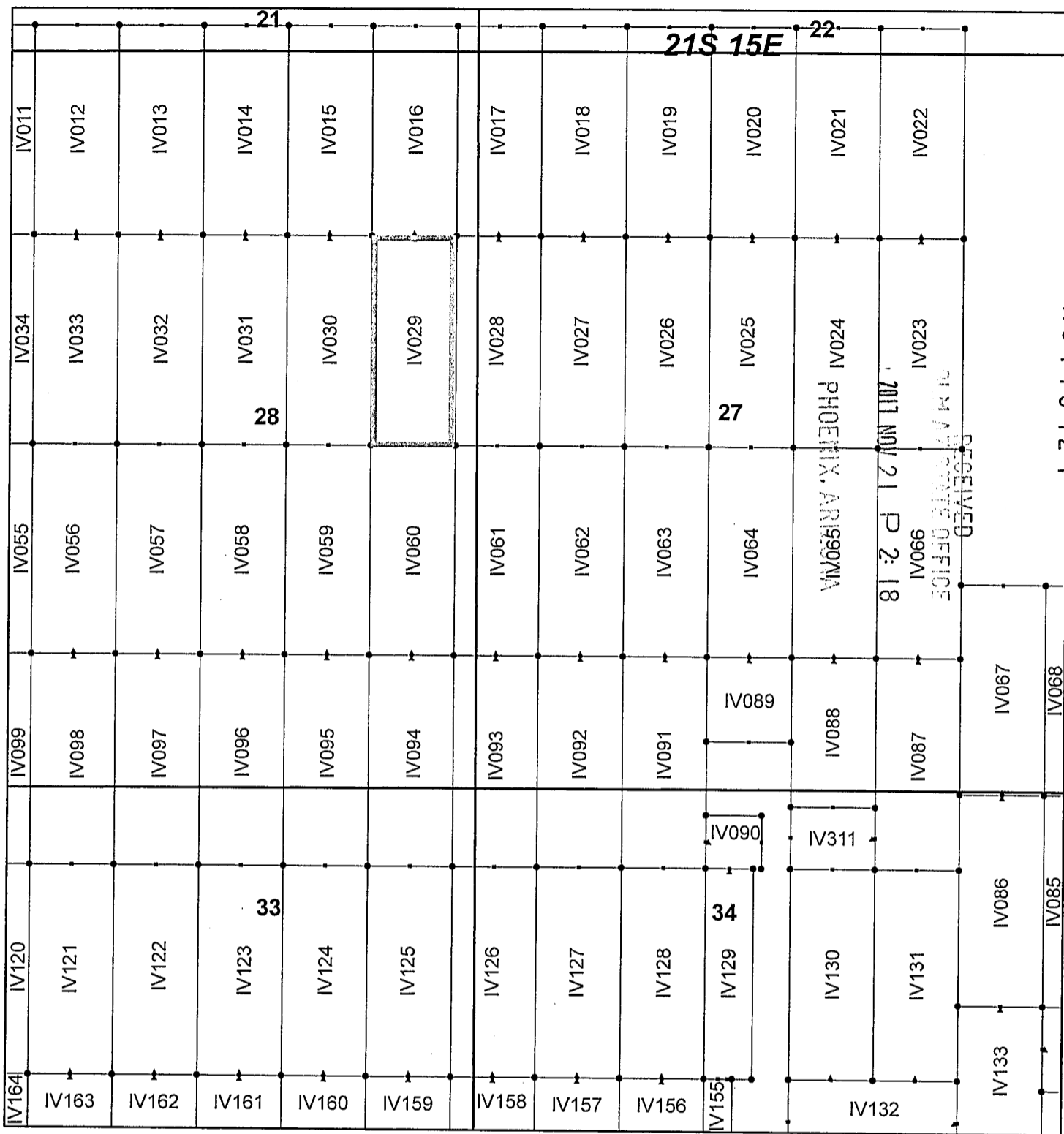
By: Erik Best, Operating Officer

PHOENIX, ARIZONA

2017 NOV 21 P 2:18

RECEIVED
COUNTY RECORDER'S OFFICE

AMC446927



Ivanhoe Claim Block, Arizona Map 2

Ivanhoe - IV Lode Mining Claims
 T21S, R15E G&SRM
 Santa Cruz County, Arizona
 Located September 7-19, 2017

Monuments are 1-1/2" by 1-1/2" by 5' Wood Posts projecting at least four feet above the ground. Location Monuments are set 20' inside the Endline along the center of each claim, and are 1500' long X 600' wide unless otherwise depicted and as detailed in the attached Certificate of Location.

TIE POINT: The location monument of each claim is tied to the Southeast corner of Section 14, Township 21S, Range 15E, G&SRM, Santa Cruz County, Arizona, its distance as shown on the attached Certificate of Location. Bearings and distance are grid north.


Any overlap onto pre-existing claims, or Private Land, is acknowledged as non-locatable, and any overlapping portion is acknowledged as invalid.



Legend

- End Centers
- Location Monuments
- Corners
- Claim Boundary
- Section
- Township

1 in = 1,000 feet



Claims Filed By:
 Kennecott Exploration Company
 4700 Daybreak Parkway
 South Jordan, UT 84009

When recorded return to:
Kennecott Exploration Company – Land Dept.
4700 Daybreak Parkway
South Jordan, UT 84009

ARIZONA NOTICE OF LOCATION
(LODE CLAIM)

NOTICE IS HEREBY GIVEN THAT KENNECOTT EXPLORATION COMPANY, whose mailing address is 4700 Daybreak Parkway, South Jordan, Utah 84009 by its undersigned representative, makes this location of the IV030 Lode Mining Claim, in Santa Cruz County, Arizona.

The general course of the claim is from the North to South, and said claim is within the:

| <u>Quarter</u> | <u>Section</u> | <u>Township</u> | <u>Range</u> |
|----------------|----------------|-----------------|--------------|
| SE | 28 | 21S | 15E |
| NE | 28 | 21S | 15E |

Santa Cruz County, Arizona, G&SRM.


This claim is 1500 feet in length and 600 feet in width. This Notice of Location is posted on the centerline of the claim. The claim runs from the location monument on which this notice is posted 20 feet in a northerly direction to the North endline, and 1480 feet in a southerly direction to the South endline. The claim boundaries are marked by six monuments, one at each corner and one at the center of each endline. The location monument on which this notice is posted is situated within Section 28, Township 21S, Range 15E, Santa Cruz County, Arizona, G&SRM, and is approximately 11577 feet West and 6640 feet South from the SE corner of Section 14, T21S, R15E, Santa Cruz County, Arizona, G&SRM. Any overlaps onto pre-existing claims, private or State Land are acknowledged as pre-existing rights and that portion of said overlap is acknowledged as invalid.

The undersigned claims the ground as depicted on the map that is attached to a copy of this Notice of Location filed in the office of the Recorder, Santa Cruz County, Arizona.

The claim has been monumented in accordance with State and Federal law. Corner, end centers and location monuments are posts, 1-1/2" x 1-1/2" x 5' projecting at least 4' above the ground.

Located, dated and posted on the ground this 8th day of September, 2017.

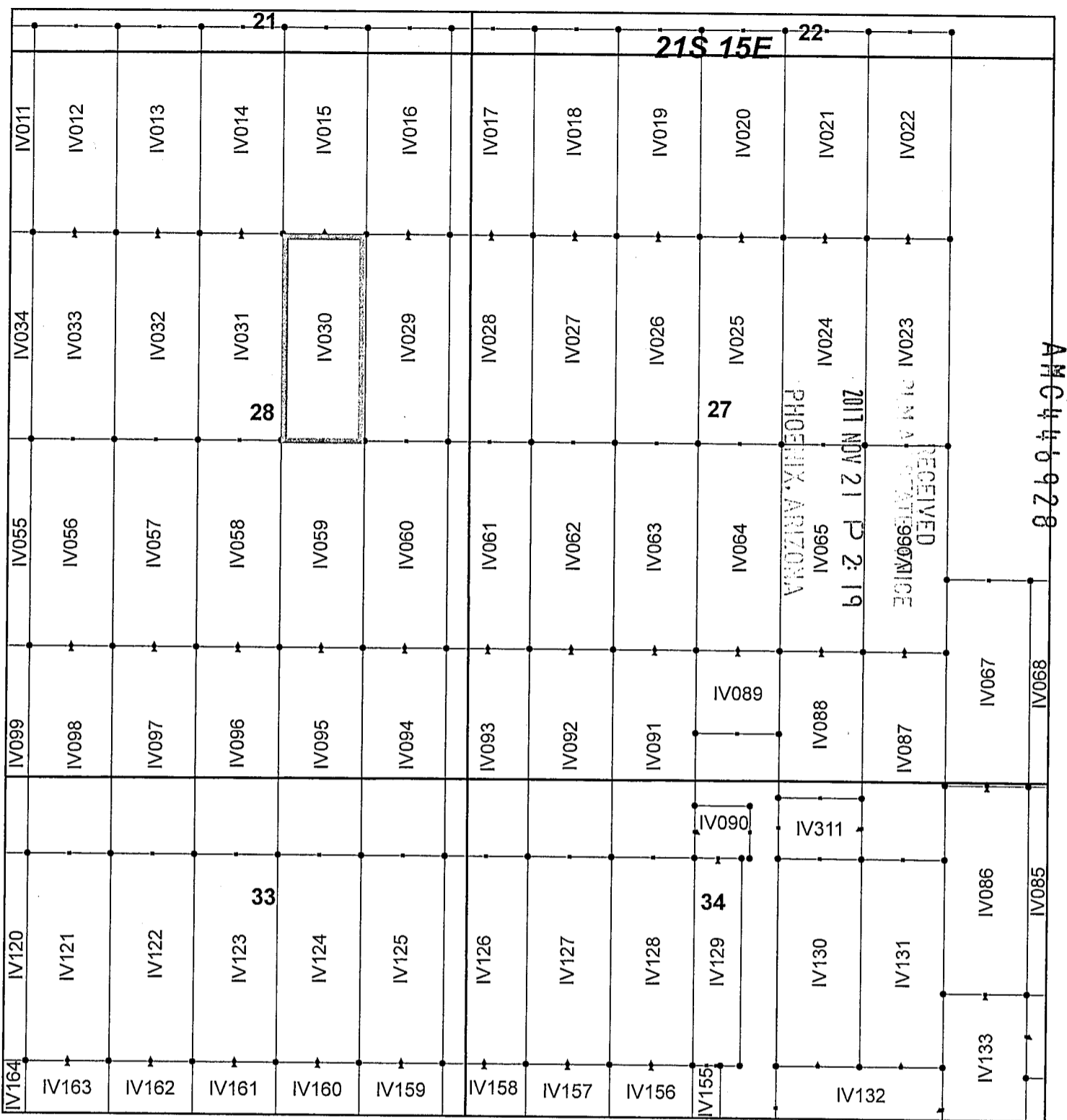
KENNECOTT EXPLORATION COMPANY



By: Erik Best, Operating Officer

RECEIVED
RECORDER'S OFFICE
2017 NOV 21 P 2:19
PHOENIX, ARIZONA

AMC 446928



Ivanhoe Claim Block, Arizona Map 2

Ivanhoe - IV Lode Mining Claims
 T21S, R15E G&SRM
 Santa Cruz County, Arizona
 Located September 7-19, 2017

Monuments are 1-1/2" by 1-1/2" by 5' Wood Posts projecting at least four feet above the ground. Location Monuments are set 20' inside the Endline along the center of each claim, and are 1500' long X 600' wide unless otherwise depicted and as detailed in the attached Certificate of Location.

TIE POINT: The location monument of each claim is tied to the Southeast corner of Section 14, Township 21S, Range 15E, G&SRM, Santa Cruz County, Arizona, its distance as shown on the attached Certificate of Location. Bearings and distance are grid north.


Any overlap onto pre-existing claims, or Private Land, is acknowledged as non-locatable, and any overlapping portion is acknowledged as invalid.



Legend

- End Centers
- ▲ Location Monuments
- Corners
- Claim Boundary
- Section
- Township

1 in = 1,000 feet



Claims Filed By-
 Kennecott Exploration Company
 4700 Daybreak Parkway
 South Jordan, UT 84009

When recorded return to:
Kennecott Exploration Company – Land Dept.
4700 Daybreak Parkway
South Jordan, UT 84009

ARIZONA NOTICE OF LOCATION
(LODE CLAIM)

NOTICE IS HEREBY GIVEN THAT KENNECOTT EXPLORATION COMPANY, whose mailing address is 4700 Daybreak Parkway, South Jordan, Utah 84009 by its undersigned representative, makes this location of the IV031 Lode Mining Claim, in Santa Cruz County, Arizona.

The general course of the claim is from the North to South, and said claim is within the:

| <u>Quarter</u> | <u>Section</u> | <u>Township</u> | <u>Range</u> |
|----------------|----------------|-----------------|--------------|
| SE | 28 | 21S | 15E |
| NE | 28 | 21S | 15E |

Santa Cruz County, Arizona, G&SRM.


This claim is 1500 feet in length and 600 feet in width. This Notice of Location is posted on the centerline of the claim. The claim runs from the location monument on which this notice is posted 20 feet in a northerly direction to the North endline, and 1480 feet in a southerly direction to the South endline. The claim boundaries are marked by six monuments, one at each corner and one at the center of each endline. The location monument on which this notice is posted is situated within Section 28, Township 21S, Range 15E, Santa Cruz County, Arizona, G&SRM, and is approximately 12177 feet West and 6640 feet South from the SE corner of Section 14, T21S, R15E, Santa Cruz County, Arizona, G&SRM. Any overlaps onto pre-existing claims, private or State Land are acknowledged as pre-existing rights and that portion of said overlap is acknowledged as invalid.

The undersigned claims the ground as depicted on the map that is attached to a copy of this Notice of Location filed in the office of the Recorder, Santa Cruz County, Arizona.

The claim has been monumented in accordance with State and Federal law. Corner, end centers and location monuments are posts, 1-1/2" x 1-1/2" x 5' projecting at least 4' above the ground.

Located, dated and posted on the ground this 8th day of September, 2017.

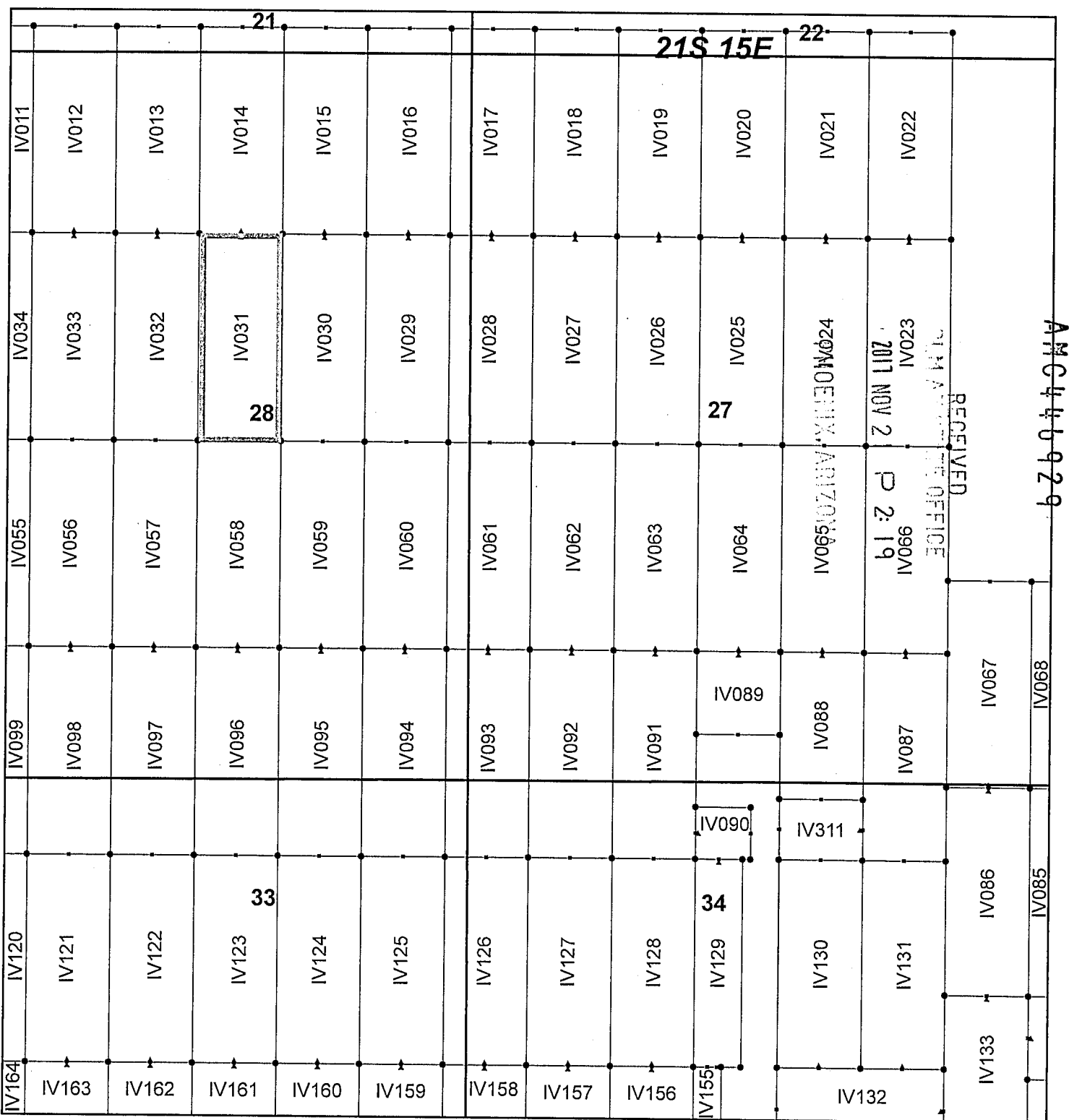
KENNECOTT EXPLORATION COMPANY



By: Erik Best, Operating Officer

RECEIVED
COUNTY CLERK'S OFFICE
2017 NOV 21 P 2:19
PHOENIX, ARIZONA

AMC446929



Ivanhoe Claim Block, Arizona Map 2

Ivanhoe - IV Lode Mining Claims
 T21S, R15E G&SRM
 Santa Cruz County, Arizona
 Located September 7-19, 2017

Monuments are 1-1/2" by 1-1/2" by 5' Wood Posts projecting at least four feet above the ground. Location Monuments are set 20' inside the Endline along the center of each claim, and are 1500' long X 600' wide unless otherwise depicted and as detailed in the attached Certificate of Location.

TIE POINT: The location monument of each claim is tied to the Southeast corner of Section 14, Township 21S, Range 15E, G&SRM, Santa Cruz County, Arizona, its distance as shown on the attached Certificate of Location. Bearings and distance are grid north.


Any overlap onto pre-existing claims, or Private Land, is acknowledged as non-locatable, and any overlapping portion is acknowledged as invalid.



Legend

- End Centers
- ▲ Location Monuments
- Corners
- Claim Boundary
- Section
- Township

1 in = 1,000 feet



Claims Filed By-
 Kennecott Exploration Company
 4700 Daybreak Parkway
 South Jordan, UT 84009

When recorded return to:
Kennecott Exploration Company – Land Dept.
4700 Daybreak Parkway
South Jordan, UT 84009

ARIZONA NOTICE OF LOCATION
(LODE CLAIM)

NOTICE IS HEREBY GIVEN THAT KENNECOTT EXPLORATION COMPANY, whose mailing address is 4700 Daybreak Parkway, South Jordan, Utah 84009 by its undersigned representative, makes this location of the IV032 Lode Mining Claim, in Santa Cruz County, Arizona.

The general course of the claim is from the North to South, and said claim is within the:

| <u>Quarter</u> | <u>Section</u> | <u>Township</u> | <u>Range</u> |
|----------------|----------------|-----------------|--------------|
| SE | 28 | 21S | 15E |
| NE | 28 | 21S | 15E |

Santa Cruz County, Arizona, G&SRM.

This claim is 1500 feet in length and 600 feet in width. This Notice of Location is posted on the centerline of the claim. The claim runs from the location monument on which this notice is posted 20 feet in a northerly direction to the North endline, and 1480 feet in a southerly direction to the South endline. The claim boundaries are marked by six monuments, one at each corner and one at the center of each endline. The location monument on which this notice is posted is situated within Section 28, Township 21S, Range 15E, Santa Cruz County, Arizona, G&SRM, and is approximately 12777 feet West and 6640 feet South from the SE corner of Section 14, T21S, R15E, Santa Cruz County, Arizona, G&SRM. Any overlaps onto pre-existing claims, private or State Land are acknowledged as pre-existing rights and that portion of said overlap is acknowledged as invalid.

The undersigned claims the ground as depicted on the map that is attached to a copy of this Notice of Location filed in the office of the Recorder, Santa Cruz County, Arizona.

The claim has been monumented in accordance with State and Federal law. Corner, end centers and location monuments are posts, 1-1/2" x 1-1/2" x 5' projecting at least 4' above the ground.

Located, dated and posted on the ground this 8th day of September, 2017.

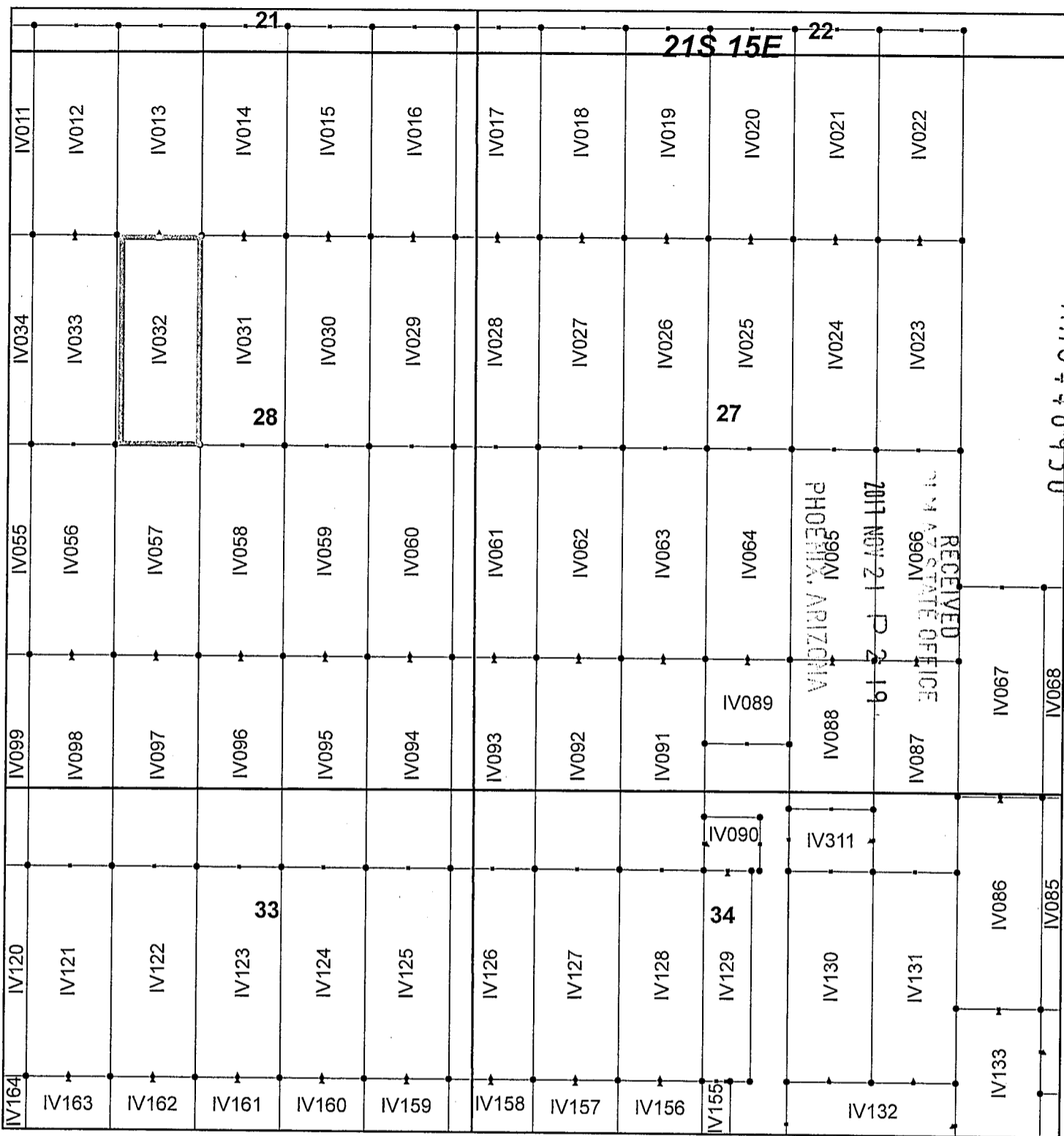
KENNECOTT EXPLORATION COMPANY



By: Erik Best, Operating Officer

RECEIVED
M.A. STATE OFFICE
2017 NOV 21 P 2:19
PHOENIX, ARIZONA

AMC446930



Ivanhoe Claim Block, Arizona Map 2

Ivanhoe - IV Lode Mining Claims
 T21S, R15E G&SRM
 Santa Cruz County, Arizona
 Located September 7-19, 2017

Monuments are 1-1/2" by 1-1/2" by 5' Wood Posts projecting at least four feet above the ground. Location Monuments are set 20' inside the Endline along the center of each claim, and are 1500' long X 600' wide unless otherwise depicted and as detailed in the attached Certificate of Location.

TIE POINT: The location monument of each claim is tied to the Southeast corner of Section 14, Township 21S, Range 15E, G&SRM, Santa Cruz County, Arizona, its distance as shown on the attached Certificate of Location. Bearings and distance are grid north.


Any overlap onto pre-existing claims, or Private Land, is acknowledged as non-locatable, and any overlapping portion is acknowledged as invalid.



Legend

- End Centers
- ▲ Location Monuments
- Corners
- Claim Boundary
- Section
- Township

1 in = 1,000 feet



Claims Filed By:
 Kennecott Exploration Company
 4700 Daybreak Parkway
 South Jordan, UT 84009

When recorded return to:
Kennecott Exploration Company – Land Dept.
4700 Daybreak Parkway
South Jordan, UT 84009

ARIZONA NOTICE OF LOCATION
(LODE CLAIM)

NOTICE IS HEREBY GIVEN THAT KENNECOTT EXPLORATION COMPANY, whose mailing address is 4700 Daybreak Parkway, South Jordan, Utah 84009 by its undersigned representative, makes this location of the IV033 Lode Mining Claim, in Santa Cruz County, Arizona.

The general course of the claim is from the North to South, and said claim is within the:

| <u>Quarter</u> | <u>Section</u> | <u>Township</u> | <u>Range</u> |
|----------------|----------------|-----------------|--------------|
| SE | 28 | 21S | 15E |
| NE | 28 | 21S | 15E |
| SW | 28 | 21S | 15E |
| NW | 28 | 21S | 15E |

Santa Cruz County, Arizona, G&SRM.

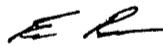
This claim is 1500 feet in length and 600 feet in width. This Notice of Location is posted on the centerline of the claim. The claim runs from the location monument on which this notice is posted 20 feet in a northerly direction to the North endline, and 1480 feet in a southerly direction to the South endline. The claim boundaries are marked by six monuments, one at each corner and one at the center of each endline. The location monument on which this notice is posted is situated within Section 28, Township 21S, Range 15E, Santa Cruz County, Arizona, G&SRM, and is approximately 13377 feet West and 6640 feet South from the SE corner of Section 14, T21S, R15E, Santa Cruz County, Arizona, G&SRM. Any overlaps onto pre-existing claims, private or State Land are acknowledged as pre-existing rights and that portion of said overlap is acknowledged as invalid.

The undersigned claims the ground as depicted on the map that is attached to a copy of this Notice of Location filed in the office of the Recorder, Santa Cruz County, Arizona.

The claim has been monumented in accordance with State and Federal law. Corner, end centers and location monuments are posts, 1-1/2" x 1-1/2" x 5' projecting at least 4' above the ground.

Located, dated and posted on the ground this 8th day of September, 2017.

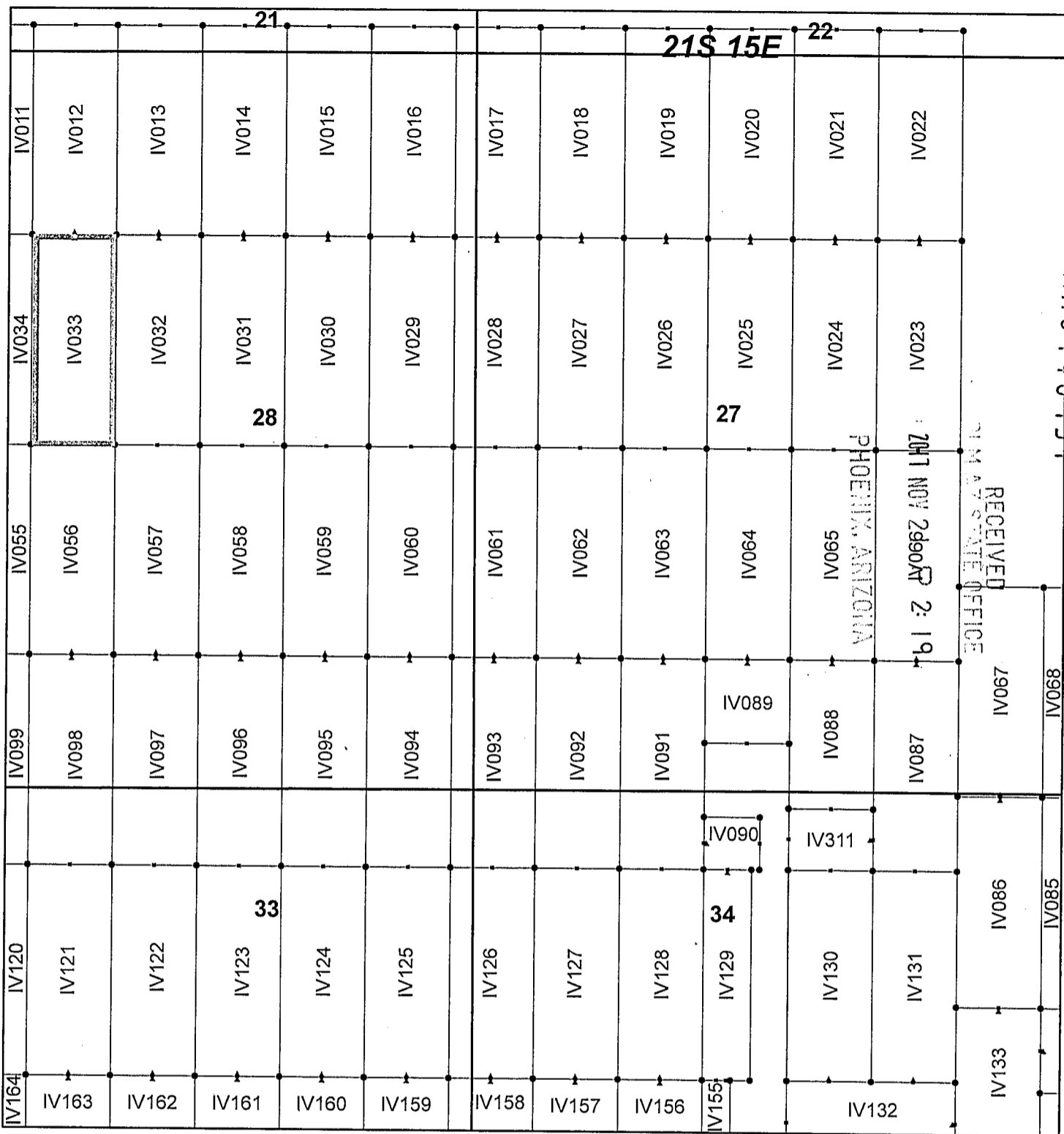
KENNECOTT EXPLORATION COMPANY



By: Erik Best, Operating Officer

RECEIVED
COUNTY CLERK'S OFFICE
2017 NOV 21 P 2:19
PHOENIX, ARIZONA

AMC446931



Ivanhoe Claim Block, Arizona Map 2

Ivanhoe - IV Lode Mining Claims
 T21S, R15E G&SRM
 Santa Cruz County, Arizona
 Located September 7-19, 2017

Monuments are 1-1/2" by 1-1/2" by 5' Wood Posts projecting at least four feet above the ground. Location Monuments are set 20' inside the Endline along the center of each claim, and are 1500' long X 600' wide unless otherwise depicted and as detailed in the attached Certificate of Location.

TIE POINT: The location monument of each claim is tied to the Southeast corner of Section 14, Township 21S, Range 15E, G&SRM, Santa Cruz County, Arizona, its distance as shown on the attached Certificate of Location. Bearings and distance are grid north.


Any overlap onto pre-existing claims, or Private Land, is acknowledged as non-locatable, and any overlapping portion is acknowledged as invalid.



Legend

- End Centers
- ▲ Location Monuments
- Corners
- Claim Boundary
- Section
- Township

1 in = 1,000 feet



Claims Filed By-
 Kennecott Exploration Company
 4700 Daybreak Parkway
 South Jordan, UT 84009

When recorded return to:
Kennecott Exploration Company – Land Dept.
4700 Daybreak Parkway
South Jordan, UT 84009

ARIZONA NOTICE OF LOCATION
(LODE CLAIM)

NOTICE IS HEREBY GIVEN THAT KENNECOTT EXPLORATION COMPANY, whose mailing address is 4700 Daybreak Parkway, South Jordan, Utah 84009 by its undersigned representative, makes this location of the IV034 Lode Mining Claim, in Santa Cruz County, Arizona.

The general course of the claim is from the North to South, and said claim is within the:

| <u>Quarter</u> | <u>Section</u> | <u>Township</u> | <u>Range</u> |
|----------------|----------------|-----------------|--------------|
| SW | 28 | 21S | 15E |
| NW | 28 | 21S | 15E |

Santa Cruz County, Arizona, G&SRM.


This claim is 1500 feet in length and 600 feet in width. This Notice of Location is posted on the centerline of the claim. The claim runs from the location monument on which this notice is posted 20 feet in a northerly direction to the North endline, and 1480 feet in a southerly direction to the South endline. The claim boundaries are marked by six monuments, one at each corner and one at the center of each endline. The location monument on which this notice is posted is situated within Section 28, Township 21S, Range 15E, Santa Cruz County, Arizona, G&SRM, and is approximately 13977 feet West and 6640 feet South from the SE corner of Section 14, T21S, R15E, Santa Cruz County, Arizona, G&SRM. Any overlaps onto pre-existing claims, private or State Land are acknowledged as pre-existing rights and that portion of said overlap is acknowledged as invalid.

The undersigned claims the ground as depicted on the map that is attached to a copy of this Notice of Location filed in the office of the Recorder, Santa Cruz County, Arizona.

The claim has been monumented in accordance with State and Federal law. Corner, end centers and location monuments are posts, 1-1/2" x 1-1/2" x 5' projecting at least 4' above the ground.

Located, dated and posted on the ground this 8th day of September, 2017.

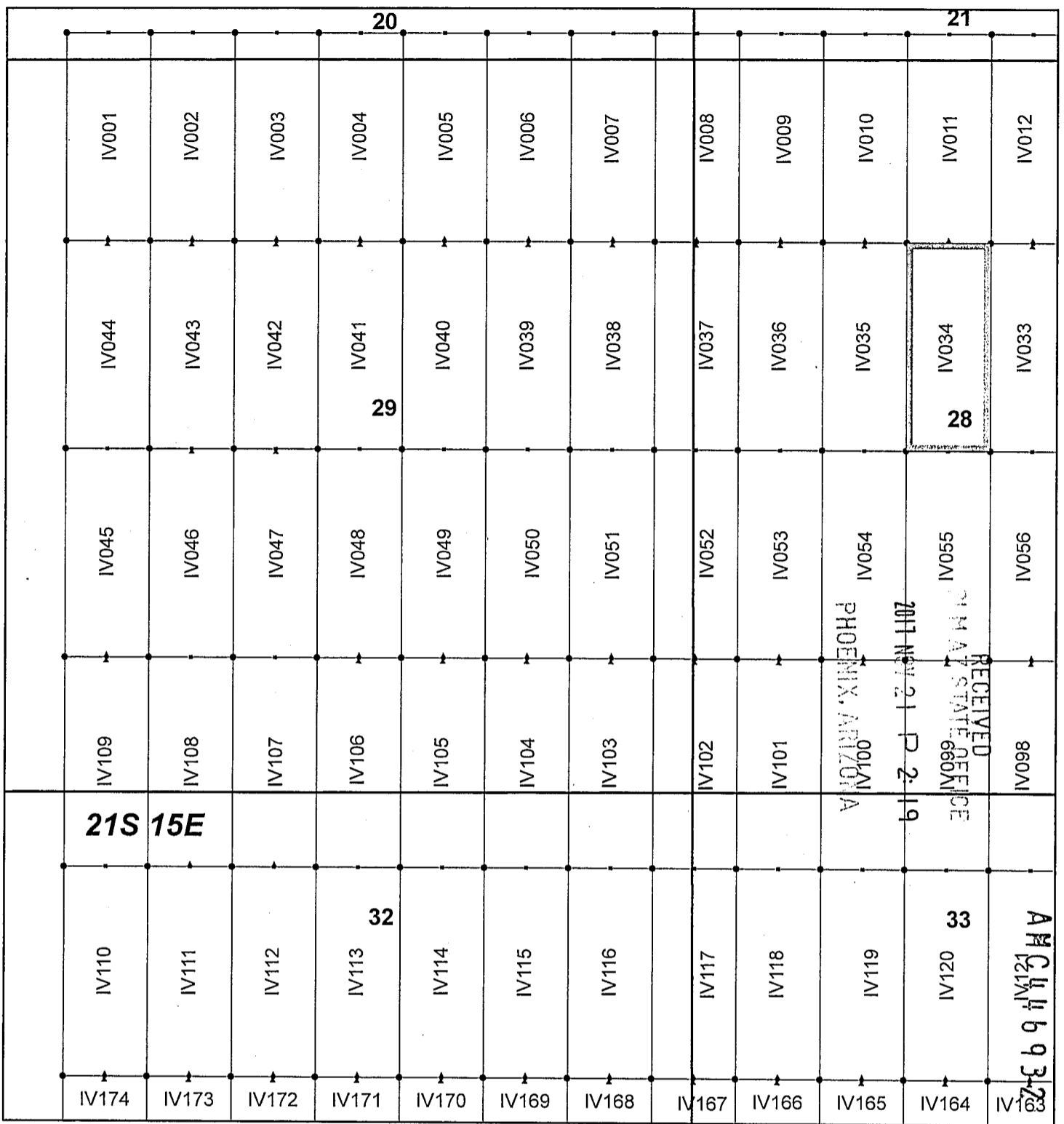
KENNECOTT EXPLORATION COMPANY



By: Erik Best, Operating Officer

RECEIVED
11/14/17 STATE OFFICE
2017 NOV 21 P 2:19
PHOENIX, ARIZONA

AMC446932



Ivanhoe Claim Block, Arizona Map 1

Ivanhoe - IV Lode Mining Claims
 T21S, R15E G&SRM
 Santa Cruz County, Arizona
 Located September 7-19, 2017

Monuments are 1-1/2" by 1-1/2" by 5' Wood Posts projecting at least four feet above the ground. Location Monuments are set 20' inside the Endline along the center of each claim, and are 1500' long X 600' wide unless otherwise depicted and as detailed in the attached Certificate of Location.

TIE POINT: The location monument of each claim is tied to the Southeast corner of Section 14, Township 21S, Range 15E, G&SRM, Santa Cruz County, Arizona, its distance as shown on the attached Certificate of Location. Bearings and distance are grid north.


Any overlap onto pre-existing claims, or Private Land, is acknowledged as non-locatable, and any overlapping portion is acknowledged as invalid.



Legend

- End Centers
- ▲ Location Monuments
- Corners
- Claim Boundary
- Section
- Township

1 in = 1,000 feet



Claims Filed By-
 Kennecott Exploration Company
 4700 Daybreak Parkway
 South Jordan, UT 84009

When recorded return to:
Kennecott Exploration Company – Land Dept.
4700 Daybreak Parkway
South Jordan, UT 84009

ARIZONA NOTICE OF LOCATION
(LODE CLAIM)

NOTICE IS HEREBY GIVEN THAT KENNECOTT EXPLORATION COMPANY, whose mailing address is 4700 Daybreak Parkway, South Jordan, Utah 84009 by its undersigned representative, makes this location of the IV035 Lode Mining Claim, in Santa Cruz County, Arizona.

The general course of the claim is from the North to South, and said claim is within the:

| <u>Quarter</u> | <u>Section</u> | <u>Township</u> | <u>Range</u> |
|----------------|----------------|-----------------|--------------|
| SW | 28 | 21S | 15E |
| NW | 28 | 21S | 15E |

Santa Cruz County, Arizona, G&SRM.

This claim is 1500 feet in length and 600 feet in width. This Notice of Location is posted on the centerline of the claim. The claim runs from the location monument on which this notice is posted 20 feet in a northerly direction to the North endline, and 1480 feet in a southerly direction to the South endline. The claim boundaries are marked by six monuments, one at each corner and one at the center of each endline. The location monument on which this notice is posted is situated within Section 28, Township 21S, Range 15E, Santa Cruz County, Arizona, G&SRM, and is approximately 14577 feet West and 6640 feet South from the SE corner of Section 14, T21S, R15E, Santa Cruz County, Arizona, G&SRM. Any overlaps onto pre-existing claims, private or State Land are acknowledged as pre-existing rights and that portion of said overlap is acknowledged as invalid.

The undersigned claims the ground as depicted on the map that is attached to a copy of this Notice of Location filed in the office of the Recorder, Santa Cruz County, Arizona.

The claim has been monumented in accordance with State and Federal law. Corner, end centers and location monuments are posts, 1-1/2" x 1-1/2" x 5' projecting at least 4' above the ground.

Located, dated and posted on the ground this 8th day of September, 2017.

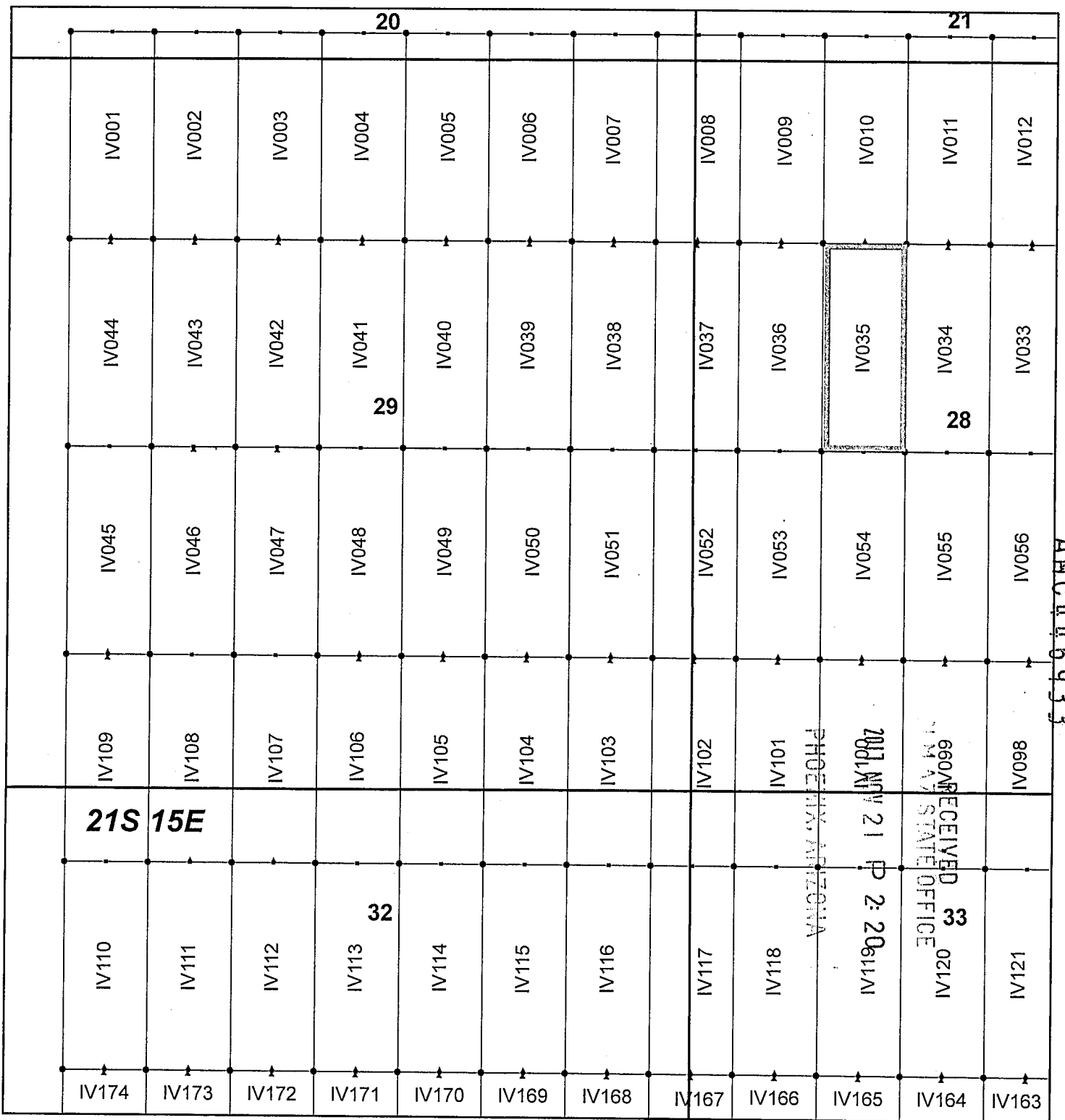
KENNECOTT EXPLORATION COMPANY



By: Erik Best, Operating Officer

RECEIVED
STATE OFFICE
2011 NOV 21 P 2:20
PHOENIX, ARIZONA

AMC446933



Ivanhoe Claim Block, Arizona Map 1

Ivanhoe - IV Lode Mining Claims
 T21S, R15E G&SRM
 Santa Cruz County, Arizona
 Located September 7-19, 2017

Monuments are 1-1/2" by 1-1/2" by 5' Wood Posts projecting at least four feet above the ground. Location Monuments are set 20' inside the Endline along the center of each claim, and are 1500' long X 600' wide unless otherwise depicted and as detailed in the attached Certificate of Location.

TIE POINT: The location monument of each claim is tied to the Southeast corner of Section 14, Township 21S, Range 15E, G&SRM, Santa Cruz County, Arizona, its distance as shown on the attached Certificate of Location. Bearings and distance are grid north.


Any overlap onto pre-existing claims, or Private Land, is acknowledged as non-locatable, and any overlapping portion is acknowledged as invalid.



Legend

- End Centers
- ▲ Location Monuments
- Corners
- Claim Boundary
- Section
- Township

1 in = 1,000 feet



Claims Filed By-
 Kennecott Exploration Company
 4700 Daybreak Parkway
 South Jordan, UT 84009

When recorded return to:
Kennecott Exploration Company – Land Dept.
4700 Daybreak Parkway
South Jordan, UT 84009

ARIZONA NOTICE OF LOCATION
(LODE CLAIM)

NOTICE IS HEREBY GIVEN THAT KENNECOTT EXPLORATION COMPANY, whose mailing address is 4700 Daybreak Parkway, South Jordan, Utah 84009 by its undersigned representative, makes this location of the IV036 Lode Mining Claim, in Santa Cruz County, Arizona.

The general course of the claim is from the North to South, and said claim is within the:

| <u>Quarter</u> | <u>Section</u> | <u>Township</u> | <u>Range</u> |
|----------------|----------------|-----------------|--------------|
| SW | 28 | 21S | 15E |
| NW | 28 | 21S | 15E |

Santa Cruz County, Arizona, G&SRM.


This claim is 1500 feet in length and 600 feet in width. This Notice of Location is posted on the centerline of the claim. The claim runs from the location monument on which this notice is posted 20 feet in a northerly direction to the North endline, and 1480 feet in a southerly direction to the South endline. The claim boundaries are marked by six monuments, one at each corner and one at the center of each endline. The location monument on which this notice is posted is situated within Section 28, Township 21S, Range 15E, Santa Cruz County, Arizona, G&SRM, and is approximately 15177 feet West and 6640 feet South from the SE corner of Section 14, T21S, R15E, Santa Cruz County, Arizona, G&SRM. Any overlaps onto pre-existing claims, private or State Land are acknowledged as pre-existing rights and that portion of said overlap is acknowledged as invalid.

The undersigned claims the ground as depicted on the map that is attached to a copy of this Notice of Location filed in the office of the Recorder, Santa Cruz County, Arizona.

The claim has been monumented in accordance with State and Federal law. Corner, end centers and location monuments are posts, 1-1/2" x 1-1/2" x 5' projecting at least 4' above the ground.

Located, dated and posted on the ground this 8th day of September, 2017.

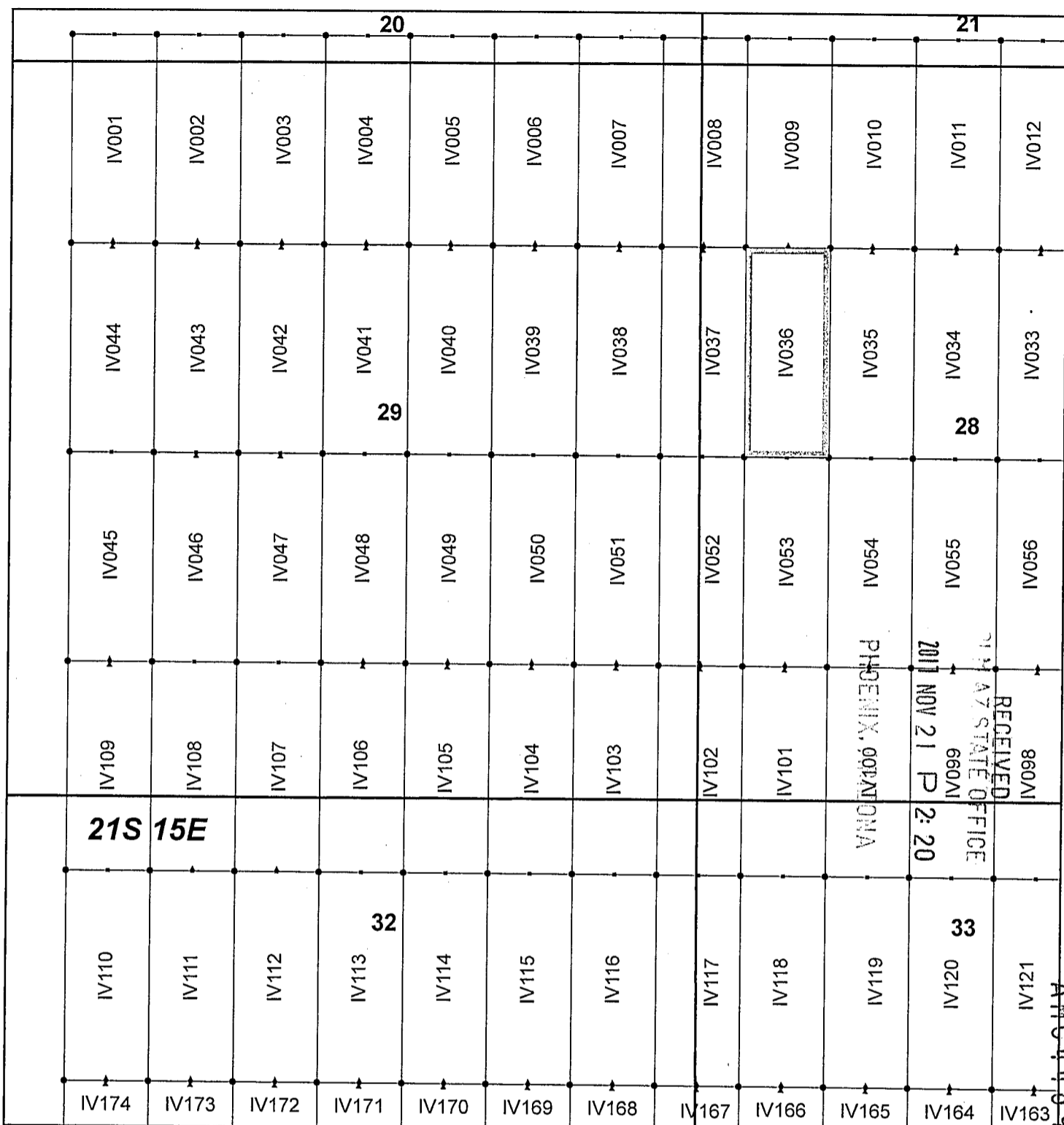
KENNECOTT EXPLORATION COMPANY



By: Erik Best, Operating Officer

RECEIVED
MAY 17 STATE OFFICE
2017 NOV 21 P 2:20
PHOENIX, ARIZONA

AMC446934



Ivanhoe Claim Block, Arizona Map 1

Ivanhoe - IV Lode Mining Claims
 T21S, R15E G&SRM
 Santa Cruz County, Arizona
 Located September 7-19, 2017

Monuments are 1-1/2" by 1-1/2" by 5' Wood Posts projecting at least four feet above the ground. Location Monuments are set 20' inside the Endline along the center of each claim, and are 1500' long X 600' wide unless otherwise depicted and as detailed in the attached Certificate of Location.

TIE POINT: The location monument of each claim is tied to the Southeast corner of Section 14, Township 21S, Range 15E, G&SRM, Santa Cruz County, Arizona, its distance as shown on the attached Certificate of Location. Bearings and distance are grid north.


Any overlap onto pre-existing claims, or Private Land, is acknowledged as non-locatable, and any overlapping portion is acknowledged as invalid.



Legend

- End Centers
- ▲ Location Monuments
- Corners
- Claim Boundary
- Section
- Township

1 in = 1,000 feet



Claims Filed By-
 Kennecott Exploration Company
 4700 Daybreak Parkway
 South Jordan, UT 84009

ENC 11 9 3 4

When recorded return to:
Kennecott Exploration Company – Land Dept.
4700 Daybreak Parkway
South Jordan, UT 84009

ARIZONA NOTICE OF LOCATION
(LODE CLAIM)

NOTICE IS HEREBY GIVEN THAT KENNECOTT EXPLORATION COMPANY, whose mailing address is 4700 Daybreak Parkway, South Jordan, Utah 84009 by its undersigned representative, makes this location of the IV037 Lode Mining Claim, in Santa Cruz County, Arizona.

The general course of the claim is from the North to South, and said claim is within the:

| <u>Quarter</u> | <u>Section</u> | <u>Township</u> | <u>Range</u> |
|----------------|----------------|-----------------|--------------|
| SW | 28 | 21S | 15E |
| NW | 28 | 21S | 15E |
| NE | 29 | 21S | 15E |
| SE | 29 | 21S | 15E |

Santa Cruz County, Arizona, G&SRM.

This claim is 1500 feet in length and 600 feet in width. This Notice of Location is posted on the centerline of the claim. The claim runs from the location monument on which this notice is posted 20 feet in a northerly direction to the North endline, and 1480 feet in a southerly direction to the South endline. The claim boundaries are marked by six monuments, one at each corner and one at the center of each endline. The location monument on which this notice is posted is situated within Section 28, Township 21S, Range 15E, Santa Cruz County, Arizona, G&SRM, and is approximately 15777 feet West and 6640 feet South from the SE corner of Section 14, T21S, R15E, Santa Cruz County, Arizona, G&SRM. Any overlaps onto pre-existing claims, private or State Land are acknowledged as pre-existing rights and that portion of said overlap is acknowledged as invalid.

The undersigned claims the ground as depicted on the map that is attached to a copy of this Notice of Location filed in the office of the Recorder, Santa Cruz County, Arizona.

The claim has been monumented in accordance with State and Federal law. Corner, end centers and location monuments are posts, 1-1/2" x 1-1/2" x 5' projecting at least 4' above the ground.

Located, dated and posted on the ground this 8th day of September, 2017.

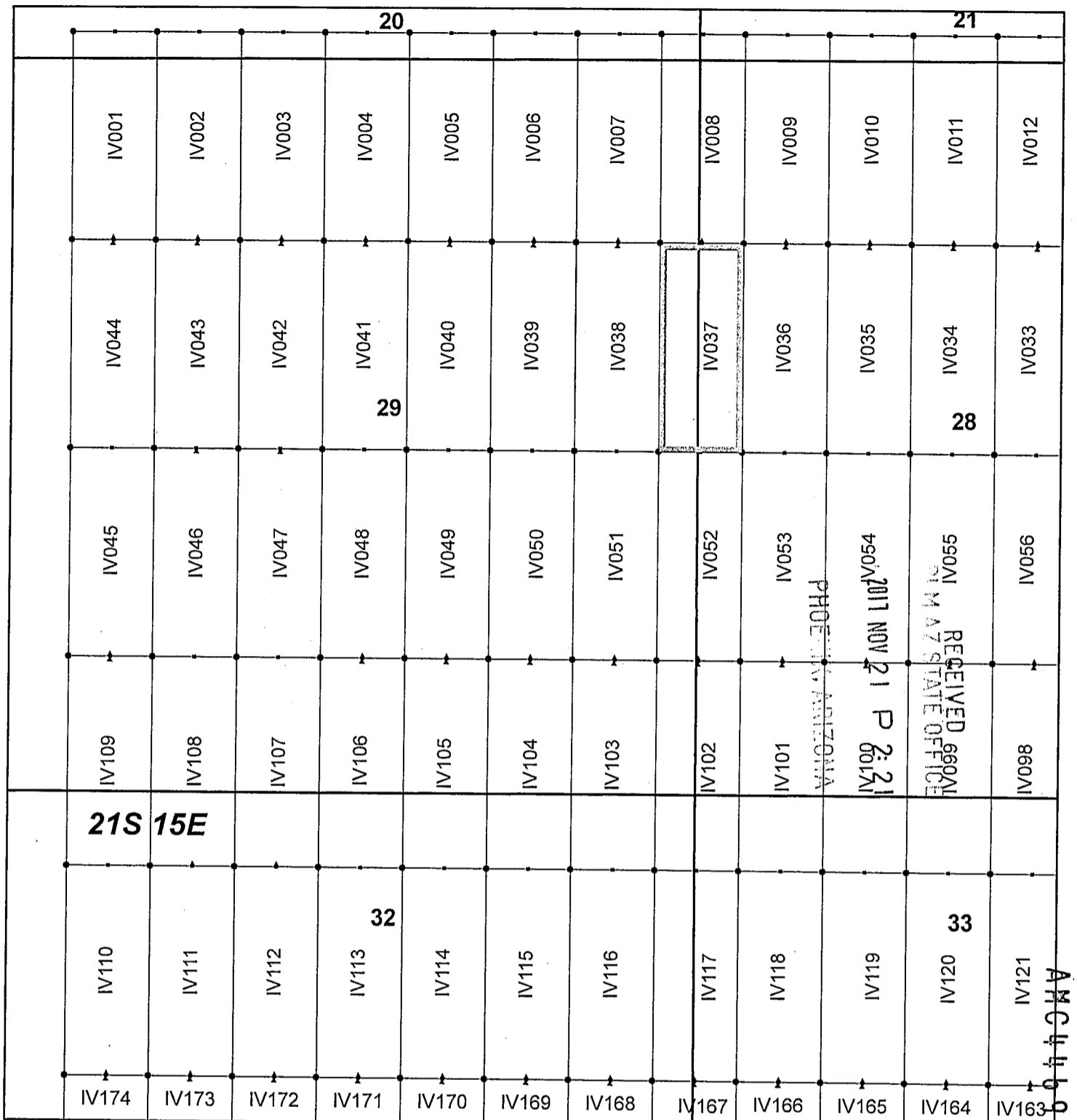
KENNECOTT EXPLORATION COMPANY



By: Erik Best, Operating Officer

RECEIVED
T.M. AZ STATE OFFICE
2017 NOV 21 P 2:21
PHOENIX, ARIZONA

AMC446935



Ivanhoe Claim Block, Arizona Map 1

Ivanhoe - IV Lode Mining Claims
 T21S, R15E G&SRM
 Santa Cruz County, Arizona
 Located September 7-19, 2017

Monuments are 1-1/2" by 1-1/2" by 5' Wood Posts projecting at least four feet above the ground. Location Monuments are set 20' inside the Endline along the center of each claim, and are 1500' long X 600' wide unless otherwise depicted and as detailed in the attached Certificate of Location.

TIE POINT: The location monument of each claim is tied to the Southeast corner of Section 14, Township 21S, Range 15E, G&SRM, Santa Cruz County, Arizona, its distance as shown on the attached Certificate of Location. Bearings and distance are grid north.


Any overlap onto pre-existing claims, or Private Land, is acknowledged as non-locatable, and any overlapping portion is acknowledged as invalid.



Legend

- End Centers
- ▲ Location Monuments
- Corners
- Claim Boundary
- Section
- Township

1 in = 1,000 feet



Claims Filed By:
 Kennecott Exploration Company
 4700 Daybreak Parkway
 South Jordan, UT 84009

When recorded return to:
Kennecott Exploration Company – Land Dept.
4700 Daybreak Parkway
South Jordan, UT 84009

ARIZONA NOTICE OF LOCATION
(LODE CLAIM)

NOTICE IS HEREBY GIVEN THAT KENNECOTT EXPLORATION COMPANY, whose mailing address is 4700 Daybreak Parkway, South Jordan, Utah 84009 by its undersigned representative, makes this location of the IV038 Lode Mining Claim, in Santa Cruz County, Arizona.

The general course of the claim is from the North to South, and said claim is within the:

| <u>Quarter</u> | <u>Section</u> | <u>Township</u> | <u>Range</u> |
|----------------|----------------|-----------------|--------------|
| NE | 29 | 21S | 15E |
| SE | 29 | 21S | 15E |

Santa Cruz County, Arizona, G&SRM.

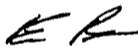
This claim is 1500 feet in length and 600 feet in width. This Notice of Location is posted on the centerline of the claim. The claim runs from the location monument on which this notice is posted 20 feet in a northerly direction to the North endline, and 1480 feet in a southerly direction to the South endline. The claim boundaries are marked by six monuments, one at each corner and one at the center of each endline. The location monument on which this notice is posted is situated within Section 29, Township 21S, Range 15E, Santa Cruz County, Arizona, G&SRM, and is approximately 16377 feet West and 6640 feet South from the SE corner of Section 14, T21S, R15E, Santa Cruz County, Arizona, G&SRM. Any overlaps onto pre-existing claims, private or State Land are acknowledged as pre-existing rights and that portion of said overlap is acknowledged as invalid.

The undersigned claims the ground as depicted on the map that is attached to a copy of this Notice of Location filed in the office of the Recorder, Santa Cruz County, Arizona.

The claim has been monumented in accordance with State and Federal law. Corner, end centers and location monuments are posts, 1-1/2" x 1-1/2" x 5' projecting at least 4' above the ground.

Located, dated and posted on the ground this 8th day of September, 2017.

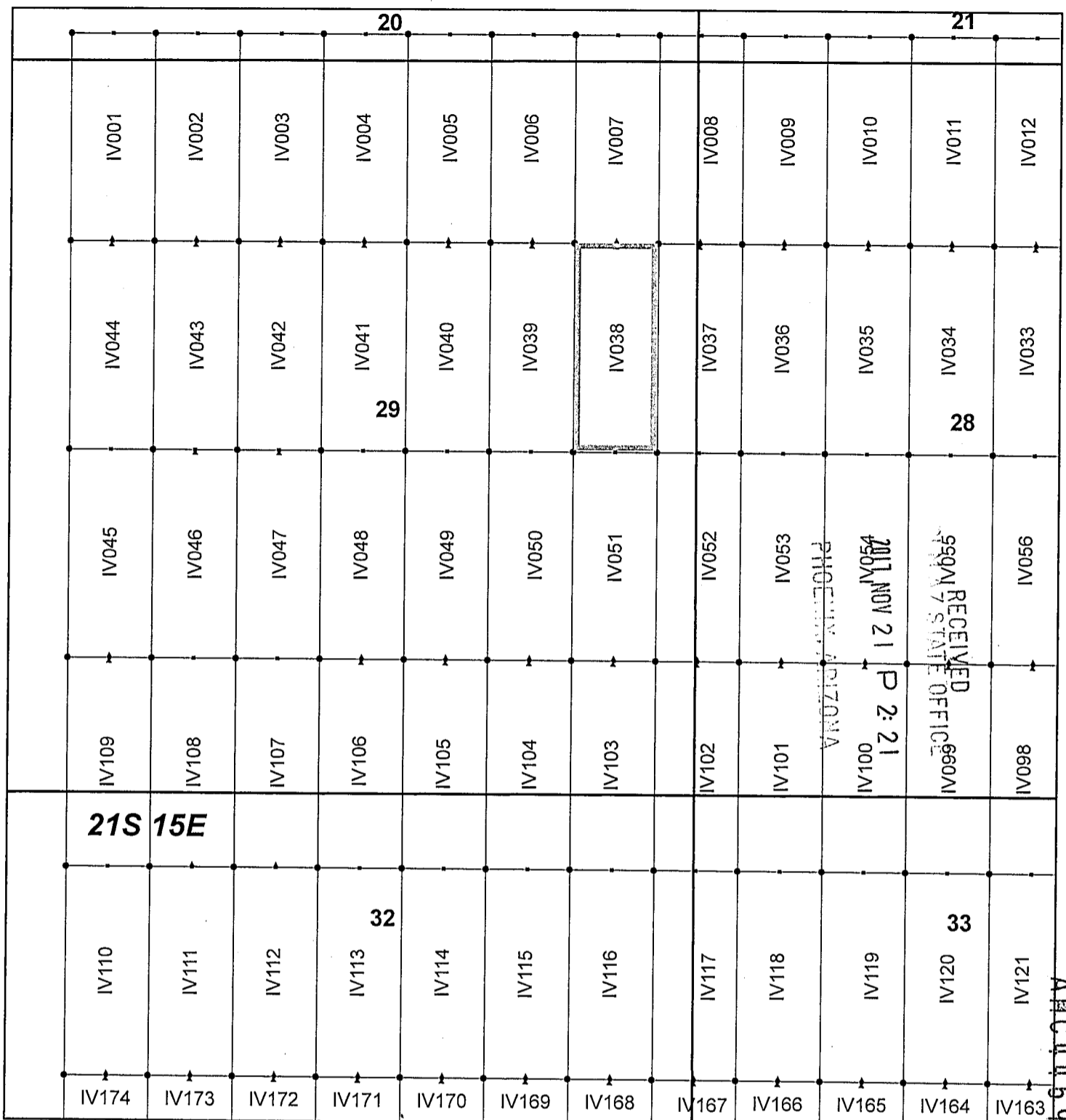
KENNECOTT EXPLORATION COMPANY



By: Erik Best, Operating Officer

RECEIVED
IN AZ STATE OFFICE
2017 NOV 21 P 2:21
PHOENIX, ARIZONA

AMC446936



Ivanhoe Claim Block, Arizona Map 1

Ivanhoe - IV Lode Mining Claims
 T21S, R15E G&SRM
 Santa Cruz County, Arizona
 Located September 7-19, 2017

Monuments are 1-1/2" by 1-1/2" by 5' Wood Posts projecting at least four feet above the ground. Location Monuments are set 20' inside the Endline along the center of each claim, and are 1500' long X 600' wide unless otherwise depicted and as detailed in the attached Certificate of Location.

TIE POINT: The location monument of each claim is tied to the Southeast corner of Section 14, Township 21S, Range 15E, G&SRM, Santa Cruz County, Arizona, its distance as shown on the attached Certificate of Location. Bearings and distance are grid north.


Any overlap onto pre-existing claims, or Private Land, is acknowledged as non-locatable, and any overlapping portion is acknowledged as invalid.



Legend

- End Centers
- ▲ Location Monuments
- Corners
- Claim Boundary
- Section
- Township

1 in = 1,000 feet



Claims Filed By-
 Kennecott Exploration Company
 4700 Daybreak Parkway
 South Jordan, UT 84009

936 114 114 114

When recorded return to:
Kennecott Exploration Company – Land Dept.
4700 Daybreak Parkway
South Jordan, UT 84009

ARIZONA NOTICE OF LOCATION
(LODE CLAIM)

NOTICE IS HEREBY GIVEN THAT KENNECOTT EXPLORATION COMPANY, whose mailing address is 4700 Daybreak Parkway, South Jordan, Utah 84009 by its undersigned representative, makes this location of the IV039 Lode Mining Claim, in Santa Cruz County, Arizona.

The general course of the claim is from the North to South, and said claim is within the:

| <u>Quarter</u> | <u>Section</u> | <u>Township</u> | <u>Range</u> |
|----------------|----------------|-----------------|--------------|
| NE | 29 | 21S | 15E |
| SE | 29 | 21S | 15E |

Santa Cruz County, Arizona, G&SRM.

This claim is 1500 feet in length and 600 feet in width. This Notice of Location is posted on the centerline of the claim. The claim runs from the location monument on which this notice is posted 20 feet in a northerly direction to the North endline, and 1480 feet in a southerly direction to the South endline. The claim boundaries are marked by six monuments, one at each corner and one at the center of each endline. The location monument on which this notice is posted is situated within Section 29, Township 21S, Range 15E, Santa Cruz County, Arizona, G&SRM, and is approximately 16977 feet West and 6640 feet South from the SE corner of Section 14, T21S, R15E, Santa Cruz County, Arizona, G&SRM. Any overlaps onto pre-existing claims, private or State Land are acknowledged as pre-existing rights and that portion of said overlap is acknowledged as invalid.

The undersigned claims the ground as depicted on the map that is attached to a copy of this Notice of Location filed in the office of the Recorder, Santa Cruz County, Arizona.

The claim has been monumented in accordance with State and Federal law. Corner, end centers and location monuments are posts, 1-1/2" x 1-1/2" x 5' projecting at least 4' above the ground.

Located, dated and posted on the ground this 8th day of September, 2017.

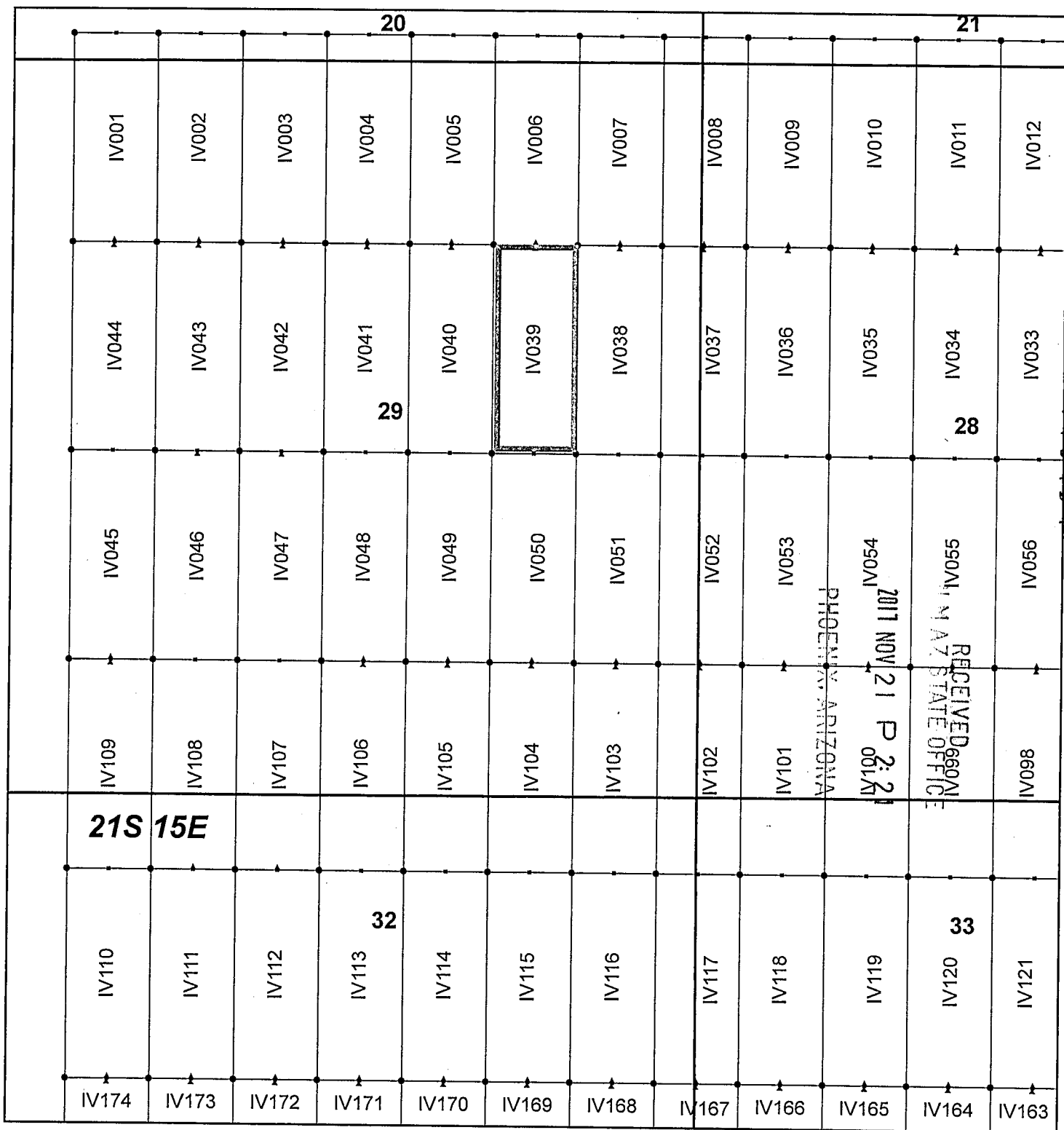
KENNECOTT EXPLORATION COMPANY

ER

By: Erik Best, Operating Officer

RECEIVED
M AZ STATE OFFICE
2017 NOV 21 P 2:21
PHOENIX, ARIZONA

AMC446937



Ivanhoe Claim Block, Arizona Map 1

Ivanhoe - IV Lode Mining Claims
 T21S, R15E G&SRM
 Santa Cruz County, Arizona
 Located September 7-19, 2017

Monuments are 1-1/2" by 1-1/2" by 5' Wood Posts projecting at least four feet above the ground. Location Monuments are set 20' inside the Endline along the center of each claim, and are 1500' long X 600' wide unless otherwise depicted and as detailed in the attached Certificate of Location.

TIE POINT: The location monument of each claim is tied to the Southeast corner of Section 14, Township 21S, Range 15E, G&SRM, Santa Cruz County, Arizona, its distance as shown on the attached Certificate of Location. Bearings and distance are grid north.


Any overlap onto pre-existing claims, or Private Land, is acknowledged as non-locatable, and any overlapping portion is acknowledged as invalid.



Legend

- End Centers
- ▲ Location Monuments
- Corners
- Claim Boundary
- Section
- Township

1 in = 1,000 feet



Claims Filed By-
 Kennecott Exploration Company
 4700 Daybreak Parkway
 South Jordan, UT 84009

When recorded return to:
Kennecott Exploration Company – Land Dept.
4700 Daybreak Parkway
South Jordan, UT 84009

ARIZONA NOTICE OF LOCATION
(LODE CLAIM)

NOTICE IS HEREBY GIVEN THAT KENNECOTT EXPLORATION COMPANY, whose mailing address is 4700 Daybreak Parkway, South Jordan, Utah 84009 by its undersigned representative, makes this location of the IV040 Lode Mining Claim, in Santa Cruz County, Arizona.

The general course of the claim is from the North to South, and said claim is within the:

| <u>Quarter</u> | <u>Section</u> | <u>Township</u> | <u>Range</u> |
|----------------|----------------|-----------------|--------------|
| NE | 29 | 21S | 15E |
| SE | 29 | 21S | 15E |

Santa Cruz County, Arizona, G&SRM.

This claim is 1500 feet in length and 600 feet in width. This Notice of Location is posted on the centerline of the claim. The claim runs from the location monument on which this notice is posted 20 feet in a northerly direction to the North endline, and 1480 feet in a southerly direction to the South endline. The claim boundaries are marked by six monuments, one at each corner and one at the center of each endline. The location monument on which this notice is posted is situated within Section 29, Township 21S, Range 15E, Santa Cruz County, Arizona, G&SRM, and is approximately 17577 feet West and 6640 feet South from the SE corner of Section 14, T21S, R15E, Santa Cruz County, Arizona, G&SRM. Any overlaps onto pre-existing claims, private or State Land are acknowledged as pre-existing rights and that portion of said overlap is acknowledged as invalid.

The undersigned claims the ground as depicted on the map that is attached to a copy of this Notice of Location filed in the office of the Recorder, Santa Cruz County, Arizona.

The claim has been monumented in accordance with State and Federal law. Corner, end centers and location monuments are posts, 1-1/2" x 1-1/2" x 5' projecting at least 4' above the ground.

Located, dated and posted on the ground this 8th day of September, 2017.

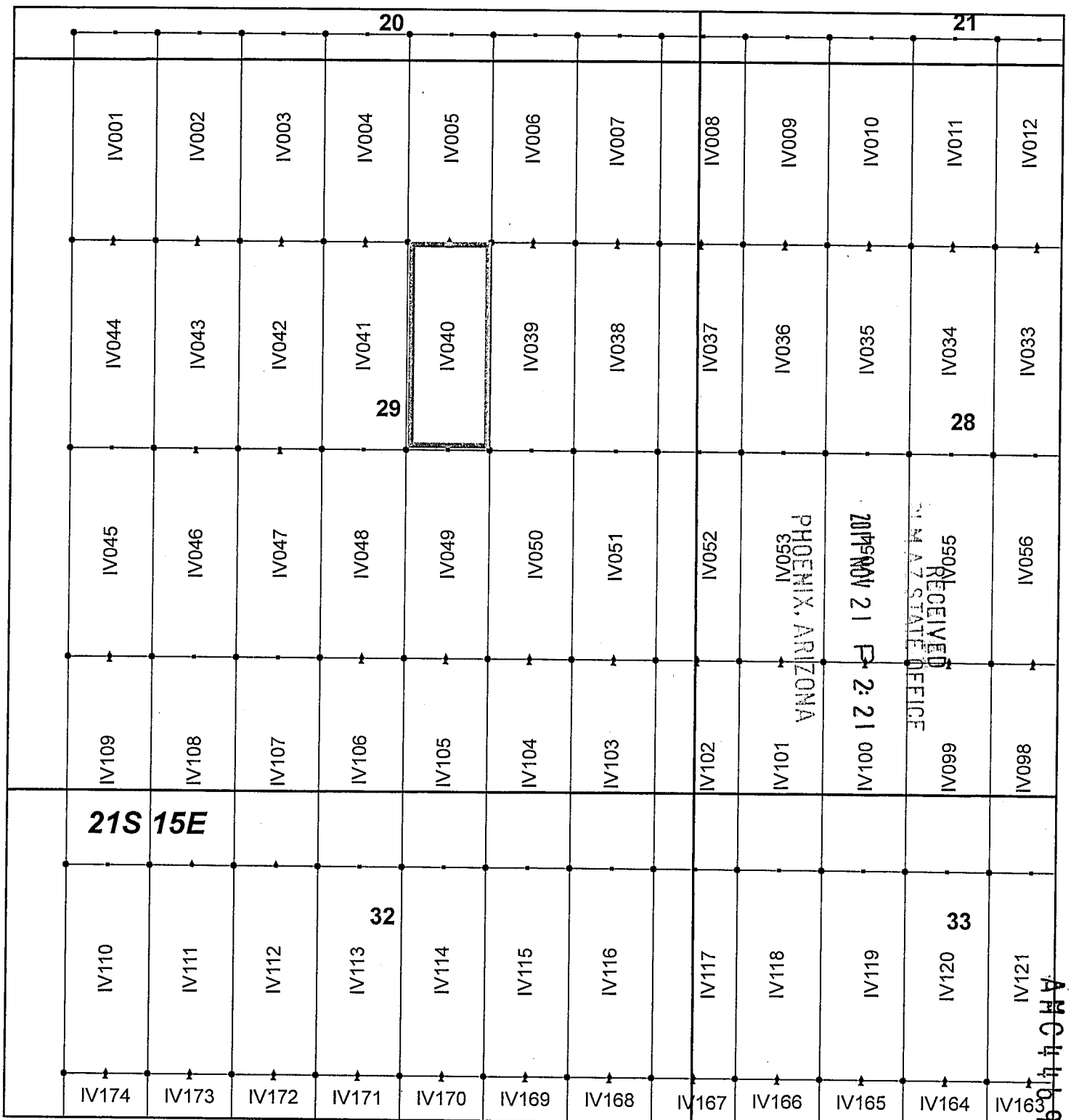
KENNECOTT EXPLORATION COMPANY

ER

By: Erik Best, Operating Officer

RECEIVED
MAY 17 STATE OFFICE
2011 NOV 21 P 2:21
PHOENIX, ARIZONA

AMC446938



Ivanhoe Claim Block, Arizona Map 1

Ivanhoe - IV Lode Mining Claims
 T21S, R15E G&SRM
 Santa Cruz County, Arizona
 Located September 7-19, 2017

Monuments are 1-1/2" by 1-1/2" by 5' Wood Posts projecting at least four feet above the ground. Location Monuments are set 20' inside the Endline along the center of each claim, and are 1500' long X 600' wide unless otherwise depicted and as detailed in the attached Certificate of Location.

TIE POINT: The location monument of each claim is tied to the Southeast corner of Section 14, Township 21S, Range 15E, G&SRM, Santa Cruz County, Arizona, its distance as shown on the attached Certificate of Location. Bearings and distance are grid north.


Any overlap onto pre-existing claims, or Private Land, is acknowledged as non-locatable, and any overlapping portion is acknowledged as invalid.



Legend

- End Centers
- ▲ Location Monuments
- Corners
- Claim Boundary
- Section
- Township

1 in = 1,000 feet



Claims Filed By-
 Kennecott Exploration Company
 4700 Daybreak Parkway
 South Jordan, UT 84009

AR 10938

When recorded return to:
Kennecott Exploration Company – Land Dept.
4700 Daybreak Parkway
South Jordan, UT 84009

ARIZONA NOTICE OF LOCATION
(LODE CLAIM)

NOTICE IS HEREBY GIVEN THAT KENNECOTT EXPLORATION COMPANY, whose mailing address is 4700 Daybreak Parkway, South Jordan, Utah 84009 by its undersigned representative, makes this location of the IV041 Lode Mining Claim, in Santa Cruz County, Arizona.

The general course of the claim is from the North to South, and said claim is within the:

| <u>Quarter</u> | <u>Section</u> | <u>Township</u> | <u>Range</u> |
|----------------|----------------|-----------------|--------------|
| NE | 29 | 21S | 15E |
| NW | 29 | 21S | 15E |
| SE | 29 | 21S | 15E |
| SW | 29 | 21S | 15E |

Santa Cruz County, Arizona, G&SRM.


This claim is 1500 feet in length and 600 feet in width. This Notice of Location is posted on the centerline of the claim. The claim runs from the location monument on which this notice is posted 20 feet in a northerly direction to the North endline, and 1480 feet in a southerly direction to the South endline. The claim boundaries are marked by six monuments, one at each corner and one at the center of each endline. The location monument on which this notice is posted is situated within Section 29, Township 21S, Range 15E, Santa Cruz County, Arizona, G&SRM, and is approximately 18177 feet West and 6640 feet South from the SE corner of Section 14, T21S, R15E, Santa Cruz County, Arizona, G&SRM. Any overlaps onto pre-existing claims, private or State Land are acknowledged as pre-existing rights and that portion of said overlap is acknowledged as invalid.

The undersigned claims the ground as depicted on the map that is attached to a copy of this Notice of Location filed in the office of the Recorder, Santa Cruz County, Arizona.

The claim has been monumented in accordance with State and Federal law. Corner, end centers and location monuments are posts, 1-1/2" x 1-1/2" x 5' projecting at least 4' above the ground.

Located, dated and posted on the ground this 8th day of September, 2017.

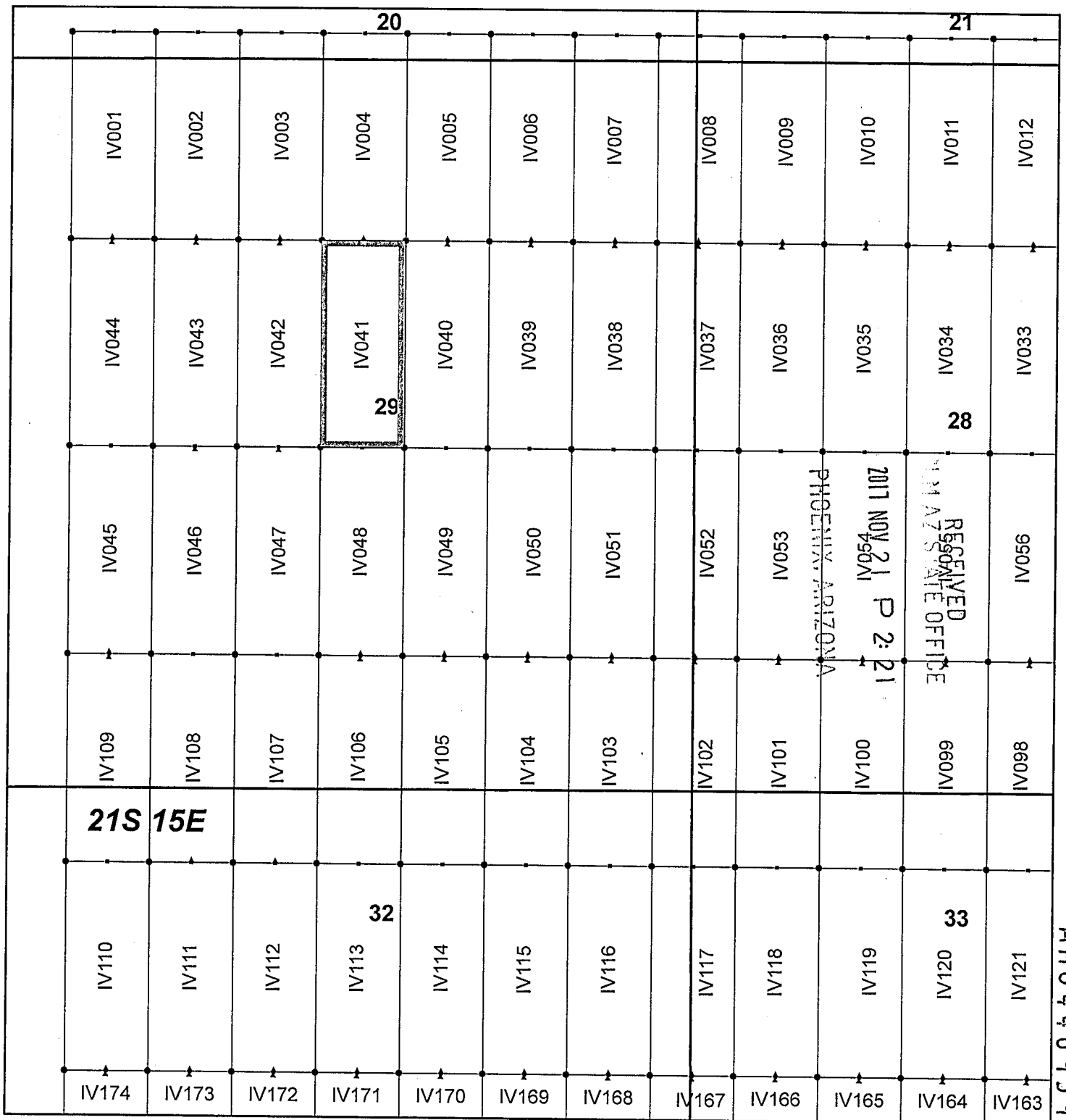
KENNECOTT EXPLORATION COMPANY



By: Erik Best, Operating Officer

RECEIVED
21 M 47 STATE OFFICE
2011 NOV 21 P 2: 21
PHOENIX, ARIZONA

AHC446939



Ivanhoe Claim Block, Arizona Map 1

Ivanhoe - IV Lode Mining Claims
 T21S, R15E G&SRM
 Santa Cruz County, Arizona
 Located September 7-19, 2017

Monuments are 1-1/2" by 1-1/2" by 5' Wood Posts projecting at least four feet above the ground. Location Monuments are set 20' inside the Endline along the center of each claim, and are 1500' long X 600' wide unless otherwise depicted and as detailed in the attached Certificate of Location.

TIE POINT: The location monument of each claim is tied to the Southeast corner of Section 14, Township 21S, Range 15E, G&SRM, Santa Cruz County, Arizona, its distance as shown on the attached Certificate of Location. Bearings and distance are grid north.


Any overlap onto pre-existing claims, or Private Land, is acknowledged as non-locatable, and any overlapping portion is acknowledged as invalid.



Legend

- End Centers
- ▲ Location Monuments
- Corners
- Claim Boundary
- Section
- Township

1 in = 1,000 feet



Claims Filed By:
 Kennecott Exploration Company
 4700 Daybreak Parkway
 South Jordan, UT 84009

636446939

When recorded return to:
Kennecott Exploration Company – Land Dept.
4700 Daybreak Parkway
South Jordan, UT 84009

ARIZONA NOTICE OF LOCATION
(LODE CLAIM)

NOTICE IS HEREBY GIVEN THAT KENNECOTT EXPLORATION COMPANY, whose mailing address is 4700 Daybreak Parkway, South Jordan, Utah 84009 by its undersigned representative, makes this location of the IV042 Lode Mining Claim, in Santa Cruz County, Arizona.

The general course of the claim is from the North to South, and said claim is within the:

| <u>Quarter</u> | <u>Section</u> | <u>Township</u> | <u>Range</u> |
|----------------|----------------|-----------------|--------------|
| NW | 29 | 21S | 15E |
| SW | 29 | 21S | 15E |

Santa Cruz County, Arizona, G&SRM.


This claim is 1500 feet in length and 600 feet in width. This Notice of Location is posted on the centerline of the claim. The claim runs from the location monument on which this notice is posted 20 feet in a northerly direction to the North endline, and 1480 feet in a southerly direction to the South endline. The claim boundaries are marked by six monuments, one at each corner and one at the center of each endline. The location monument on which this notice is posted is situated within Section 29, Township 21S, Range 15E, Santa Cruz County, Arizona, G&SRM, and is approximately 18777 feet West and 6640 feet South from the SE corner of Section 14, T21S, R15E, Santa Cruz County, Arizona, G&SRM. Any overlaps onto pre-existing claims, private or State Land are acknowledged as pre-existing rights and that portion of said overlap is acknowledged as invalid.

The undersigned claims the ground as depicted on the map that is attached to a copy of this Notice of Location filed in the office of the Recorder, Santa Cruz County, Arizona.

The claim has been monumented in accordance with State and Federal law. Corner, end centers and location monuments are posts, 1-1/2" x 1-1/2" x 5' projecting at least 4' above the ground.

Located, dated and posted on the ground this 8th day of September, 2017.

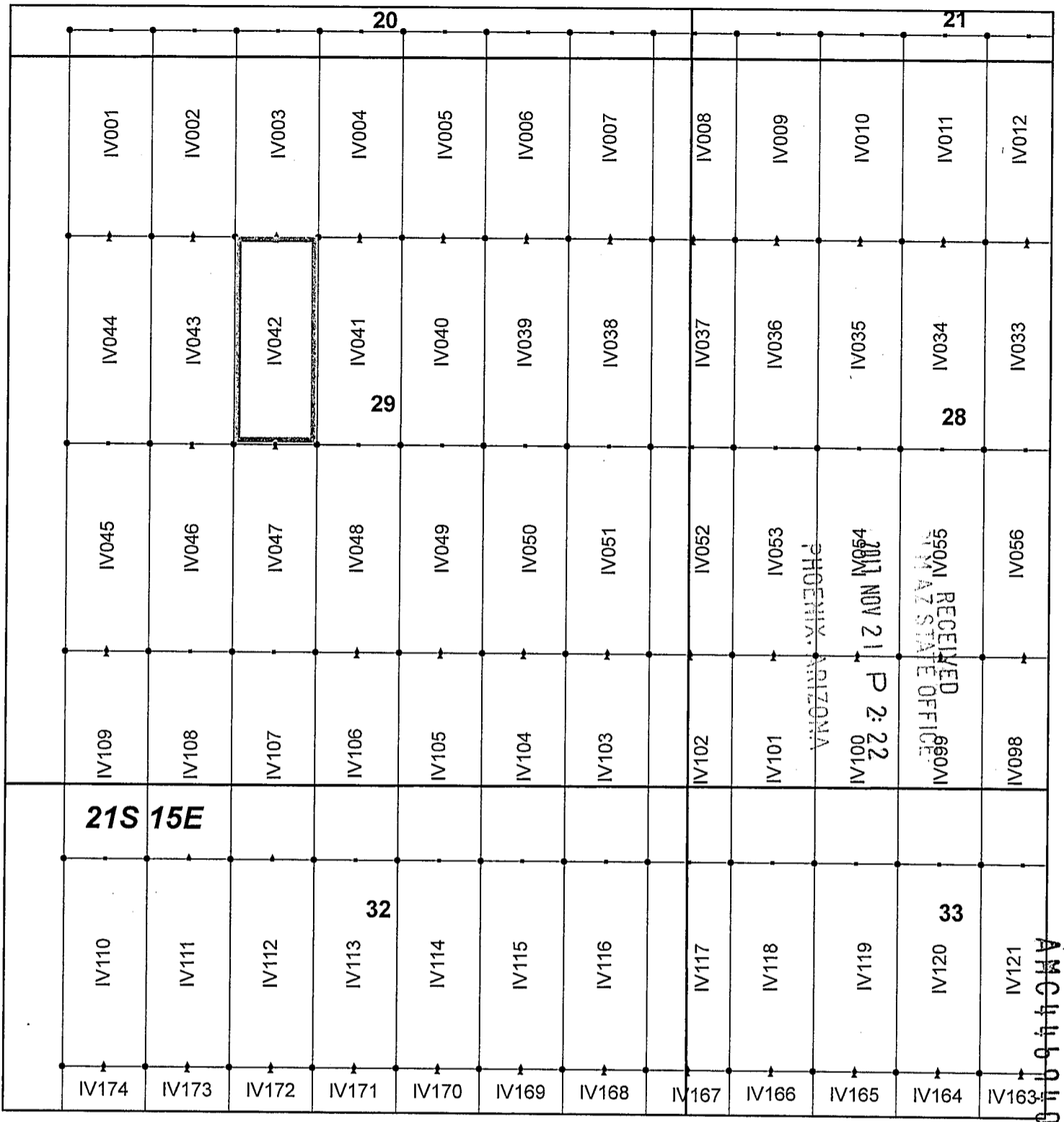
KENNECOTT EXPLORATION COMPANY



By: Erik Best, Operating Officer

RECEIVED
M AZ STATE OFFICE
2017 NOV 21 P 2:22
PHOENIX, ARIZONA

AMC 446940



Ivanhoe Claim Block, Arizona Map 1

Ivanhoe - IV Lode Mining Claims
 T21S, R15E G&SRM
 Santa Cruz County, Arizona
 Located September 7-19, 2017

Monuments are 1-1/2" by 1-1/2" by 5' Wood Posts projecting at least four feet above the ground. Location Monuments are set 20' inside the Endline along the center of each claim, and are 1500' long X 600' wide unless otherwise depicted and as detailed in the attached Certificate of Location.


TIE POINT: The location monument of each claim is tied to the Southeast corner of Section 14, Township 21S, Range 15E, G&SRM, Santa Cruz County, Arizona, its distance as shown on the attached Certificate of Location. Bearings and distance are grid north.

Any overlap onto pre-existing claims, or Private Land, is acknowledged as non-locatable, and any overlapping portion is acknowledged as invalid.



| Legend | |
|--------|--------------------|
| • | End Centers |
| ▲ | Location Monuments |
| • | Corners |
| | Claim Boundary |
| | Section |
| | Township |

1 in = 1,000 feet



Claims Filed By-
 Kennecott Exploration Company
 4700 Daybreak Parkway
 South Jordan, UT 84009

When recorded return to:
Kennecott Exploration Company – Land Dept.
4700 Daybreak Parkway
South Jordan, UT 84009

ARIZONA NOTICE OF LOCATION
(LODE CLAIM)

NOTICE IS HEREBY GIVEN THAT KENNECOTT EXPLORATION COMPANY, whose mailing address is 4700 Daybreak Parkway, South Jordan, Utah 84009 by its undersigned representative, makes this location of the IV043 Lode Mining Claim, in Santa Cruz County, Arizona.

The general course of the claim is from the North to South, and said claim is within the:

| <u>Quarter</u> | <u>Section</u> | <u>Township</u> | <u>Range</u> |
|----------------|----------------|-----------------|--------------|
| NW | 29 | 21S | 15E |
| SW | 29 | 21S | 15E |

Santa Cruz County, Arizona, G&SRM.


This claim is 1500 feet in length and 600 feet in width. This Notice of Location is posted on the centerline of the claim. The claim runs from the location monument on which this notice is posted 20 feet in a northerly direction to the North endline, and 1480 feet in a southerly direction to the South endline. The claim boundaries are marked by six monuments, one at each corner and one at the center of each endline. The location monument on which this notice is posted is situated within Section 29, Township 21S, Range 15E, Santa Cruz County, Arizona, G&SRM, and is approximately 19377 feet West and 6640 feet South from the SE corner of Section 14, T21S, R15E, Santa Cruz County, Arizona, G&SRM. Any overlaps onto pre-existing claims, private or State Land are acknowledged as pre-existing rights and that portion of said overlap is acknowledged as invalid.

The undersigned claims the ground as depicted on the map that is attached to a copy of this Notice of Location filed in the office of the Recorder, Santa Cruz County, Arizona.

The claim has been monumented in accordance with State and Federal law. Corner, end centers and location monuments are posts, 1-1/2" x 1-1/2" x 5' projecting at least 4' above the ground.

Located, dated and posted on the ground this 8th day of September, 2017.

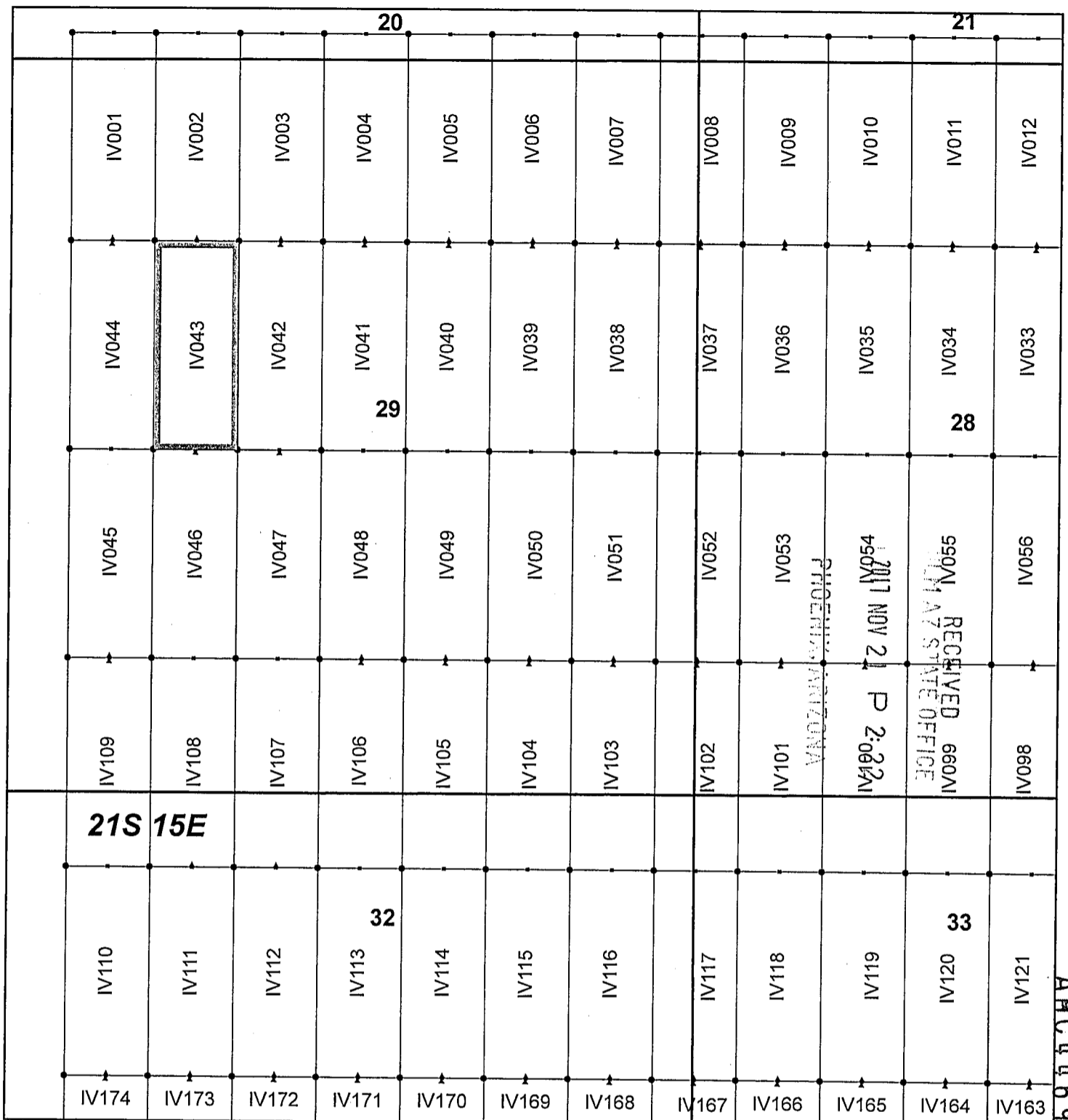
KENNECOTT EXPLORATION COMPANY



By: Erik Best, Operating Officer

RECEIVED
M AZ STATE OFFICE
2017 NOV 21 P 2:22
PHOENIX, ARIZONA

AMC446941



Ivanhoe Claim Block, Arizona Map 1

Ivanhoe - IV Lode Mining Claims
 T21S, R15E G&SRM
 Santa Cruz County, Arizona
 Located September 7-19, 2017

Monuments are 1-1/2" by 1-1/2" by 5' Wood Posts projecting at least four feet above the ground. Location Monuments are set 20' inside the Endline along the center of each claim, and are 1500' long X 600' wide unless otherwise depicted and as detailed in the attached Certificate of Location.

TIE POINT: The location monument of each claim is tied to the Southeast corner of Section 14, Township 21S, Range 15E, G&SRM, Santa Cruz County, Arizona, its distance as shown on the attached Certificate of Location. Bearings and distance are grid north.


Any overlap onto pre-existing claims, or Private Land, is acknowledged as non-locatable, and any overlapping portion is acknowledged as invalid.



Legend

- End Centers
- ▲ Location Monuments
- Corners
- Claim Boundary
- Section
- Township

1 in = 1,000 feet



Claims Filed By-
 Kennecott Exploration Company
 4700 Daybreak Parkway
 South Jordan, UT 84009

When recorded return to:
Kennecott Exploration Company – Land Dept.
4700 Daybreak Parkway
South Jordan, UT 84009

ARIZONA NOTICE OF LOCATION
(LODE CLAIM)

NOTICE IS HEREBY GIVEN THAT KENNECOTT EXPLORATION COMPANY, whose mailing address is 4700 Daybreak Parkway, South Jordan, Utah 84009 by its undersigned representative, makes this location of the IV044 Lode Mining Claim, in Santa Cruz County, Arizona.

The general course of the claim is from the North to South, and said claim is within the:

| <u>Quarter</u> | <u>Section</u> | <u>Township</u> | <u>Range</u> |
|----------------|----------------|-----------------|--------------|
| NW | 29 | 21S | 15E |
| SW | 29 | 21S | 15E |

Santa Cruz County, Arizona, G&SRM.

This claim is 1500 feet in length and 600 feet in width. This Notice of Location is posted on the centerline of the claim. The claim runs from the location monument on which this notice is posted 20 feet in a northerly direction to the North endline, and 1480 feet in a southerly direction to the South endline. The claim boundaries are marked by six monuments, one at each corner and one at the center of each endline. The location monument on which this notice is posted is situated within Section 29, Township 21S, Range 15E, Santa Cruz County, Arizona, G&SRM, and is approximately 19977 feet West and 6640 feet South from the SE corner of Section 14, T21S, R15E, Santa Cruz County, Arizona, G&SRM. Any overlaps onto pre-existing claims, private or State Land are acknowledged as pre-existing rights and that portion of said overlap is acknowledged as invalid.

The undersigned claims the ground as depicted on the map that is attached to a copy of this Notice of Location filed in the office of the Recorder, Santa Cruz County, Arizona.

The claim has been monumented in accordance with State and Federal law. Corner, end centers and location monuments are posts, 1-1/2" x 1-1/2" x 5' projecting at least 4' above the ground.

Located, dated and posted on the ground this 8th day of September, 2017.

KENNECOTT EXPLORATION COMPANY

ER

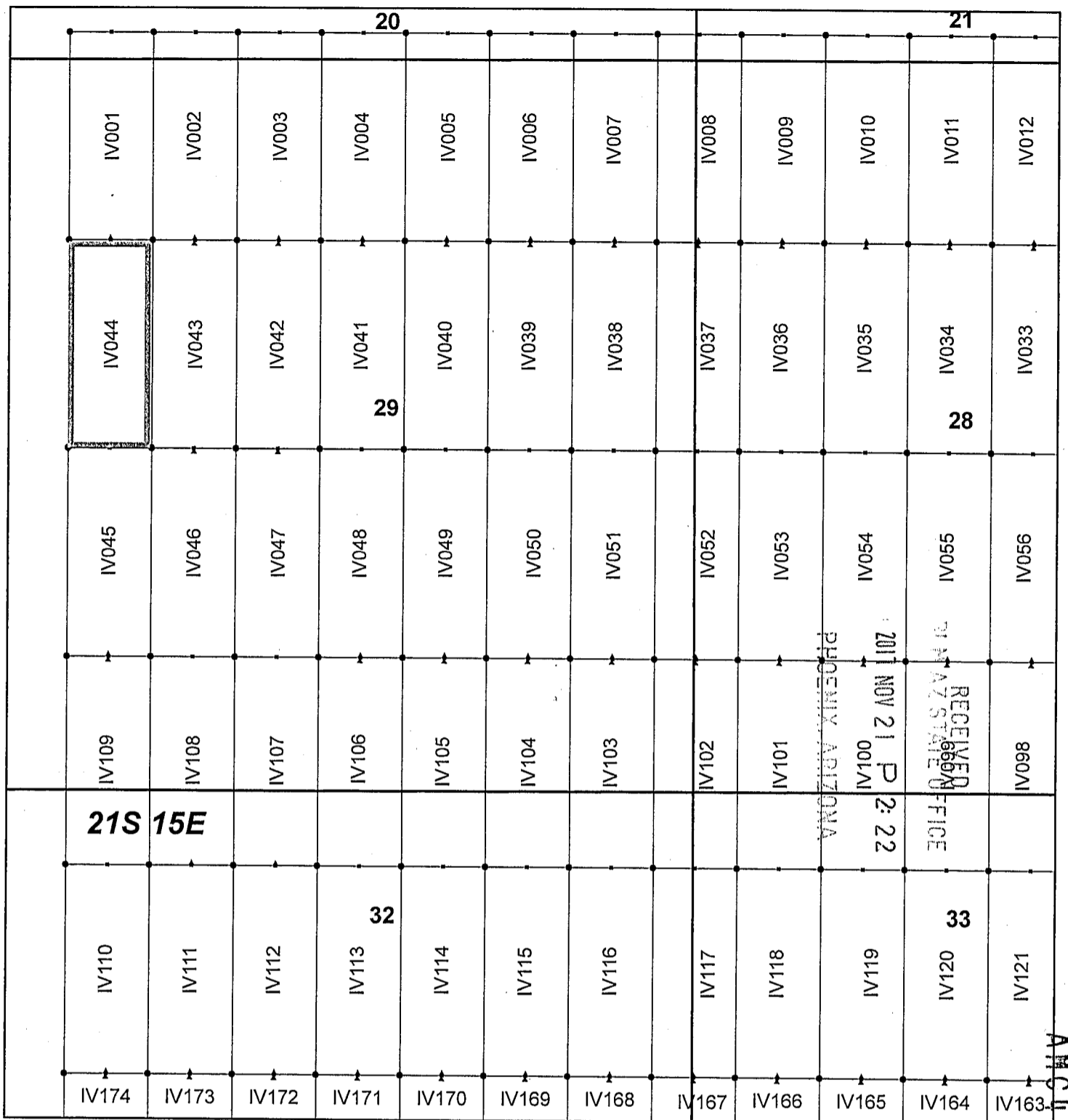
By: Erik Best, Operating Officer

PHOENIX, ARIZONA

2011 NOV 21 P 2:22

RECEIVED
T.M. AZ STATE OFFICE

AMC446942



Ivanhoe Claim Block, Arizona Map 1

Ivanhoe - IV Lode Mining Claims
 T21S, R15E G&SRM
 Santa Cruz County, Arizona
 Located September 7-19, 2017

Monuments are 1-1/2" by 1-1/2" by 5' Wood Posts projecting at least four feet above the ground. Location Monuments are set 20' inside the Endline along the center of each claim, and are 1500' long X 600' wide unless otherwise depicted and as detailed in the attached Certificate of Location.

TIE POINT: The location monument of each claim is tied to the Southeast corner of Section 14, Township 21S, Range 15E, G&SRM, Santa Cruz County, Arizona, its distance as shown on the attached Certificate of Location. Bearings and distance are grid north.


Any overlap onto pre-existing claims, or Private Land, is acknowledged as non-locatable, and any overlapping portion is acknowledged as invalid.



Legend

- End Centers
- ▲ Location Monuments
- Corners
- Claim Boundary
- Section
- Township

1 in = 1,000 feet



Claims Filed By-
 Kennecott Exploration Company
 4700 Daybreak Parkway
 South Jordan, UT 84009

AMC 11169112

When recorded return to:
Kennecott Exploration Company – Land Dept.
4700 Daybreak Parkway
South Jordan, UT 84009

ARIZONA NOTICE OF LOCATION
(LODE CLAIM)

NOTICE IS HEREBY GIVEN THAT KENNECOTT EXPLORATION COMPANY, whose mailing address is 4700 Daybreak Parkway, South Jordan, Utah 84009 by its undersigned representative, makes this location of the IV045 Lode Mining Claim, in Santa Cruz County, Arizona.

The general course of the claim is from the North to South, and said claim is within the:

| <u>Quarter</u> | <u>Section</u> | <u>Township</u> | <u>Range</u> |
|----------------|----------------|-----------------|--------------|
| SW | 29 | 21S | 15E |

Santa Cruz County, Arizona, G&SRM.

This claim is 1500 feet in length and 600 feet in width. This Notice of Location is posted on the centerline of the claim. The claim runs from the location monument on which this notice is posted 1480 feet in a northerly direction to the North endline, and 20 feet in a southerly direction to the South endline. The claim boundaries are marked by six monuments, one at each corner and one at the center of each endline. The location monument on which this notice is posted is situated within Section 29, Township 21S, Range 15E, Santa Cruz County, Arizona, G&SRM, and is approximately 19976 feet West and 9599 feet South from the SE corner of Section 14, T21S, R15E, Santa Cruz County, Arizona, G&SRM. Any overlaps onto pre-existing claims, private or State Land are acknowledged as pre-existing rights and that portion of said overlap is acknowledged as invalid.

The undersigned claims the ground as depicted on the map that is attached to a copy of this Notice of Location filed in the office of the Recorder, Santa Cruz County, Arizona.

The claim has been monumented in accordance with State and Federal law. Corner, end centers and location monuments are posts, 1-1/2" x 1-1/2" x 5' projecting at least 4' above the ground.

Located, dated and posted on the ground this 9th day of September, 2017.

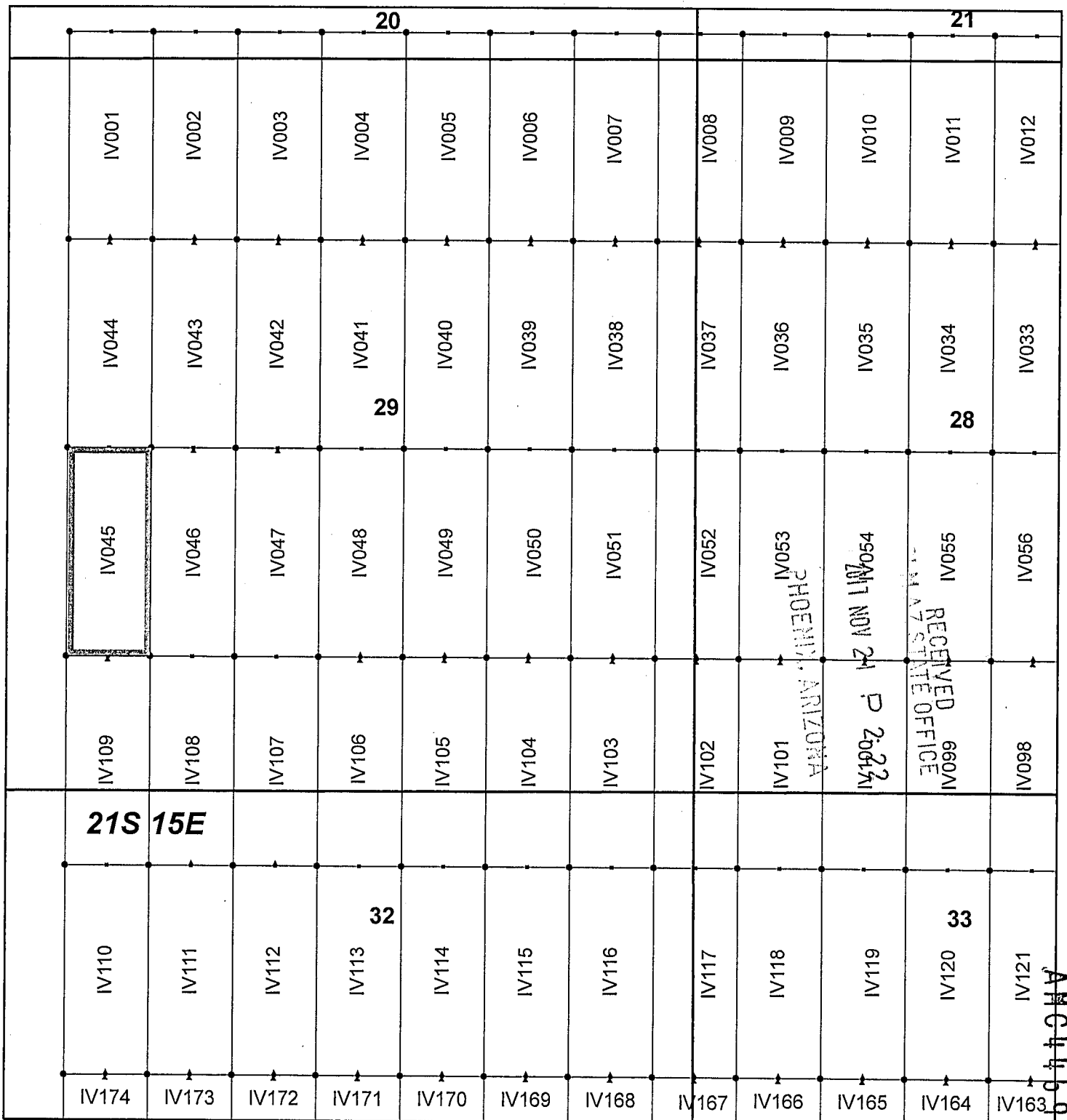
KENNECOTT EXPLORATION COMPANY



By: Erik Best, Operating Officer

RECEIVED
SANTA CRUZ STATE OFFICE
2017 NOV 21 P 2:22
PHOENIX, ARIZONA

AMC 446943



Ivanhoe Claim Block, Arizona Map 1

Ivanhoe - IV Lode Mining Claims
 T21S, R15E G&SRM
 Santa Cruz County, Arizona
 Located September 7-19, 2017

Monuments are 1-1/2" by 1-1/2" by 5' Wood Posts projecting at least four feet above the ground. Location Monuments are set 20' inside the Endline along the center of each claim, and are 1500' long X 600' wide unless otherwise depicted and as detailed in the attached Certificate of Location.

TIE POINT: The location monument of each claim is tied to the Southeast corner of Section 14, Township 21S, Range 15E, G&SRM, Santa Cruz County, Arizona, its distance as shown on the attached Certificate of Location. Bearings and distance are grid north.

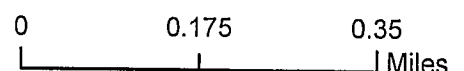
Any overlap onto pre-existing claims, or Private Land, is acknowledged as non-locatable, and any overlapping portion is acknowledged as invalid.



Legend

- End Centers
- ▲ Location Monuments
- Corners
- Claim Boundary
- Section
- Township

1 in = 1,000 feet



Claims Filed By-
 Kennecott Exploration Company
 4700 Daybreak Parkway
 South Jordan, UT 84009

When recorded return to:
Kennecott Exploration Company – Land Dept.
4700 Daybreak Parkway
South Jordan, UT 84009

ARIZONA NOTICE OF LOCATION
(LODE CLAIM)

NOTICE IS HEREBY GIVEN THAT KENNECOTT EXPLORATION COMPANY, whose mailing address is 4700 Daybreak Parkway, South Jordan, Utah 84009 by its undersigned representative, makes this location of the IV046 Lode Mining Claim, in Santa Cruz County, Arizona.

The general course of the claim is from the North to South, and said claim is within the:

| <u>Quarter</u> | <u>Section</u> | <u>Township</u> | <u>Range</u> |
|----------------|----------------|-----------------|--------------|
| SW | 29 | 21S | 15E |

Santa Cruz County, Arizona, G&SRM.

This claim is 1500 feet in length and 600 feet in width. This Notice of Location is posted on the centerline of the claim. The claim runs from the location monument on which this notice is posted 20 feet in a northerly direction to the North endline, and 1480 feet in a southerly direction to the South endline. The claim boundaries are marked by six monuments, one at each corner and one at the center of each endline. The location monument on which this notice is posted is situated within Section 29, Township 21S, Range 15E, Santa Cruz County, Arizona, G&SRM, and is approximately 19376 feet West and 8139 feet South from the SE corner of Section 14, T21S, R15E, Santa Cruz County, Arizona, G&SRM. Any overlaps onto pre-existing claims, private or State Land are acknowledged as pre-existing rights and that portion of said overlap is acknowledged as invalid.

The undersigned claims the ground as depicted on the map that is attached to a copy of this Notice of Location filed in the office of the Recorder, Santa Cruz County, Arizona.

The claim has been monumented in accordance with State and Federal law. Corner, end centers and location monuments are posts, 1-1/2" x 1-1/2" x 5' projecting at least 4' above the ground.

Located, dated and posted on the ground this 8th day of September, 2017.

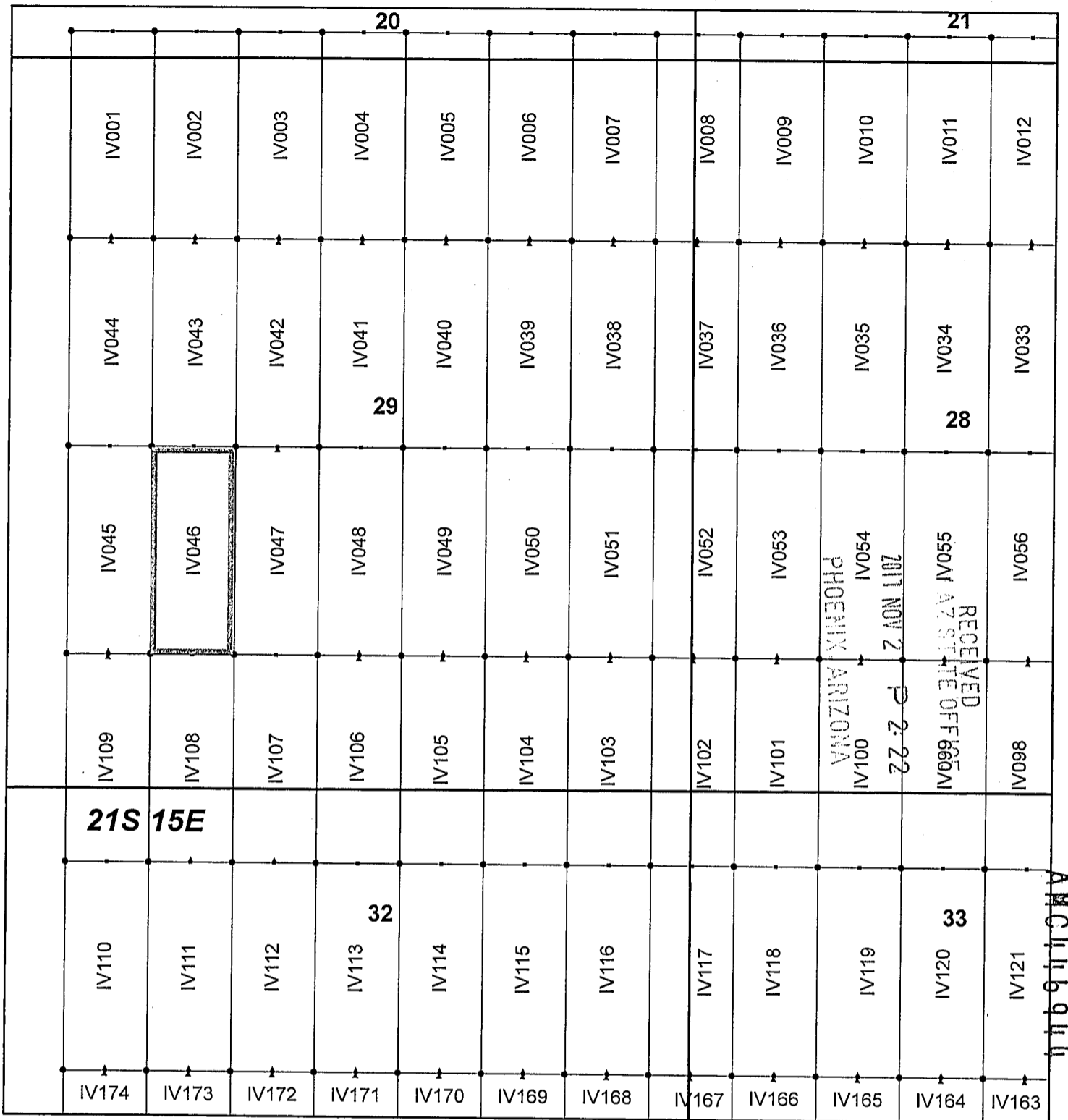
KENNECOTT EXPLORATION COMPANY



By: Erik Best, Operating Officer

RECEIVED
AZ STATE OFFICE
2017 NOV 21 P 2:22
PHOENIX, ARIZONA

AMC 446944



Ivanhoe Claim Block, Arizona Map 1

Ivanhoe - IV Lode Mining Claims
 T21S, R15E G&SRM
 Santa Cruz County, Arizona
 Located September 7-19, 2017

Monuments are 1-1/2" by 1-1/2" by 5' Wood Posts projecting at least four feet above the ground. Location Monuments are set 20' inside the Endline along the center of each claim, and are 1500' long X 600' wide unless otherwise depicted and as detailed in the attached Certificate of Location.

TIE POINT: The location monument of each claim is tied to the Southeast corner of Section 14, Township 21S, Range 15E, G&SRM, Santa Cruz County, Arizona, its distance as shown on the attached Certificate of Location. Bearings and distance are grid north.


Any overlap onto pre-existing claims, or Private Land, is acknowledged as non-locatable, and any overlapping portion is acknowledged as invalid.



Legend

- End Centers
- ▲ Location Monuments
- Corners
- Claim Boundary
- Section
- Township

1 in = 1,000 feet



Claims Filed By-
 Kennecott Exploration Company
 4700 Daybreak Parkway
 South Jordan, UT 84009

When recorded return to:
Kennecott Exploration Company – Land Dept.
4700 Daybreak Parkway
South Jordan, UT 84009

ARIZONA NOTICE OF LOCATION
(LODE CLAIM)

NOTICE IS HEREBY GIVEN THAT KENNECOTT EXPLORATION COMPANY, whose mailing address is 4700 Daybreak Parkway, South Jordan, Utah 84009 by its undersigned representative, makes this location of the IV047 Lode Mining Claim, in Santa Cruz County, Arizona.

The general course of the claim is from the North to South, and said claim is within the:

| <u>Quarter</u> | <u>Section</u> | <u>Township</u> | <u>Range</u> |
|----------------|----------------|-----------------|--------------|
| SW | 29 | 21S | 15E |

Santa Cruz County, Arizona, G&SRM.

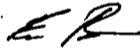
This claim is 1500 feet in length and 600 feet in width. This Notice of Location is posted on the centerline of the claim. The claim runs from the location monument on which this notice is posted 20 feet in a northerly direction to the North endline, and 1480 feet in a southerly direction to the South endline. The claim boundaries are marked by six monuments, one at each corner and one at the center of each endline. The location monument on which this notice is posted is situated within Section 29, Township 21S, Range 15E, Santa Cruz County, Arizona, G&SRM, and is approximately 18775 feet West and 8139 feet South from the SE corner of Section 14, T21S, R15E, Santa Cruz County, Arizona, G&SRM. Any overlaps onto pre-existing claims, private or State Land are acknowledged as pre-existing rights and that portion of said overlap is acknowledged as invalid.

The undersigned claims the ground as depicted on the map that is attached to a copy of this Notice of Location filed in the office of the Recorder, Santa Cruz County, Arizona.

The claim has been monumented in accordance with State and Federal law. Corner, end centers and location monuments are posts, 1-1/2" x 1-1/2" x 5' projecting at least 4' above the ground.

Located, dated and posted on the ground this 8th day of September, 2017.

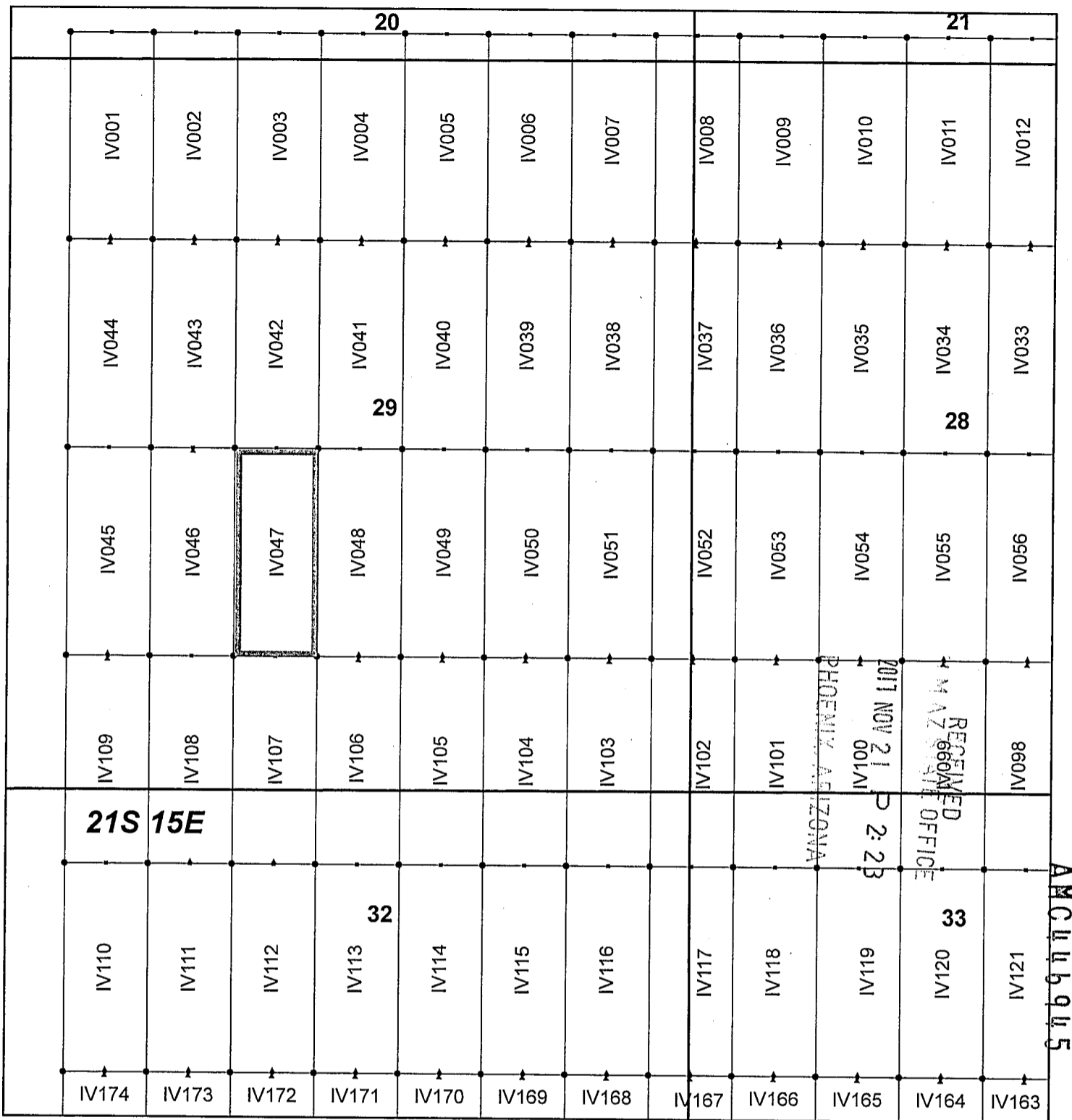
KENNECOTT EXPLORATION COMPANY



By: Erik Best, Operating Officer

RECEIVED
SANTA CRUZ STATE OFFICE
2017 NOV 21 P 2:22
PHOENIX, ARIZONA

AMC 446945



Ivanhoe Claim Block, Arizona Map 1

Ivanhoe - IV Lode Mining Claims
 T21S, R15E G&SRM
 Santa Cruz County, Arizona
 Located September 7-19, 2017

Monuments are 1-1/2" by 1-1/2" by 5' Wood Posts projecting at least four feet above the ground. Location Monuments are set 20' inside the Endline along the center of each claim, and are 1500' long X 600' wide unless otherwise depicted and as detailed in the attached Certificate of Location.

TIE POINT: The location monument of each claim is tied to the Southeast corner of Section 14, Township 21S, Range 15E, G&SRM, Santa Cruz County, Arizona, its distance as shown on the attached Certificate of Location. Bearings and distance are grid north.


Any overlap onto pre-existing claims, or Private Land, is acknowledged as non-locatable, and any overlapping portion is acknowledged as invalid.



Legend

- End Centers
- ▲ Location Monuments
- Corners
- Claim Boundary
- Section
- Township

1 in = 1,000 feet



Claims Filed By:
 Kennecott Exploration Company
 4700 Daybreak Parkway
 South Jordan, UT 84009

When recorded return to:
Kennecott Exploration Company – Land Dept.
4700 Daybreak Parkway
South Jordan, UT 84009

ARIZONA NOTICE OF LOCATION
(LODE CLAIM)

NOTICE IS HEREBY GIVEN THAT KENNECOTT EXPLORATION COMPANY, whose mailing address is 4700 Daybreak Parkway, South Jordan, Utah 84009 by its undersigned representative, makes this location of the IV048 Lode Mining Claim, in Santa Cruz County, Arizona.

The general course of the claim is from the North to South, and said claim is within the:

| <u>Quarter</u> | <u>Section</u> | <u>Township</u> | <u>Range</u> |
|----------------|----------------|-----------------|--------------|
| SE | 29 | 21S | 15E |
| SW | 29 | 21S | 15E |

Santa Cruz County, Arizona, G&SRM.

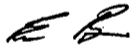
This claim is 1500 feet in length and 600 feet in width. This Notice of Location is posted on the centerline of the claim. The claim runs from the location monument on which this notice is posted 1480 feet in a northerly direction to the North endline, and 20 feet in a southerly direction to the South endline. The claim boundaries are marked by six monuments, one at each corner and one at the center of each endline. The location monument on which this notice is posted is situated within Section 29, Township 21S, Range 15E, Santa Cruz County, Arizona, G&SRM, and is approximately 18176 feet West and 9599 feet South from the SE corner of Section 14, T21S, R15E, Santa Cruz County, Arizona, G&SRM. Any overlaps onto pre-existing claims, private or State Land are acknowledged as pre-existing rights and that portion of said overlap is acknowledged as invalid.

The undersigned claims the ground as depicted on the map that is attached to a copy of this Notice of Location filed in the office of the Recorder, Santa Cruz County, Arizona.

The claim has been monumented in accordance with State and Federal law. Corner, end centers and location monuments are posts, 1-1/2" x 1-1/2" x 5' projecting at least 4' above the ground.

Located, dated and posted on the ground this 8th day of September, 2017.

KENNECOTT EXPLORATION COMPANY



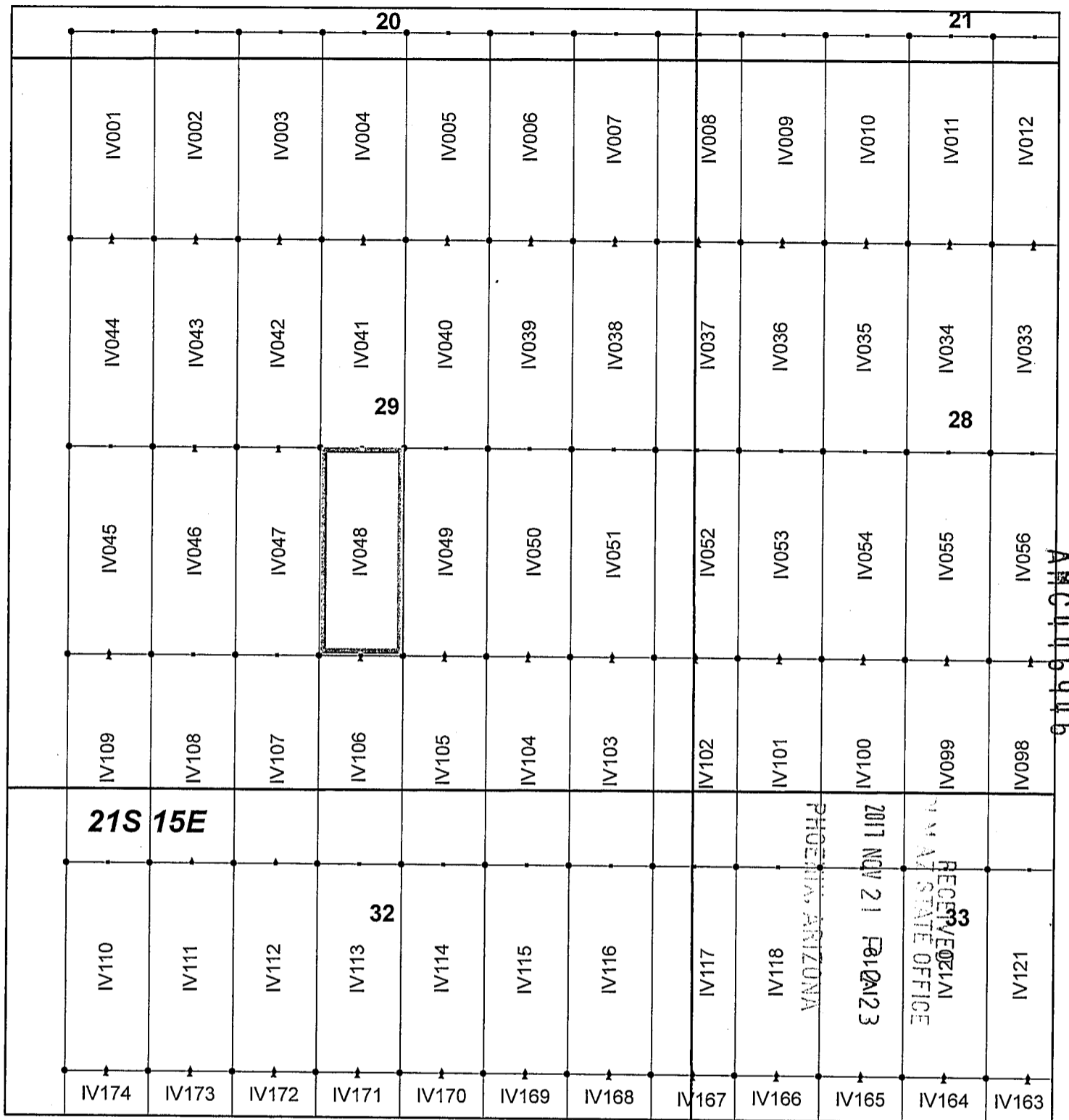
By: Erik Best, Operating Officer

PHOENIX, ARIZONA

2017 NOV 21 P 2:23

RECEIVED
MINA STATE OFFICE

AMC446946



Ivanhoe Claim Block, Arizona Map 1

Ivanhoe - IV Lode Mining Claims
 T21S, R15E G&SRM
 Santa Cruz County, Arizona
 Located September 7-19, 2017

Monuments are 1-1/2" by 1-1/2" by 5' Wood Posts projecting at least four feet above the ground. Location Monuments are set 20' inside the Endline along the center of each claim, and are 1500' long X 600' wide unless otherwise depicted and as detailed in the attached Certificate of Location.

TIE POINT: The location monument of each claim is tied to the Southeast corner of Section 14, Township 21S, Range 15E, G&SRM, Santa Cruz County, Arizona, its distance as shown on the attached Certificate of Location. Bearings and distance are grid north.


Any overlap onto pre-existing claims, or Private Land, is acknowledged as non-locatable, and any overlapping portion is acknowledged as invalid.



Legend

- End Centers
- ▲ Location Monuments
- Corners
- Claim Boundary
- Section
- Township

1 in = 1,000 feet



Claims Filed By-
 Kennecott Exploration Company
 4700 Daybreak Parkway
 South Jordan, UT 84009

When recorded return to:
Kennecott Exploration Company – Land Dept.
4700 Daybreak Parkway
South Jordan, UT 84009

ARIZONA NOTICE OF LOCATION
(LODE CLAIM)

NOTICE IS HEREBY GIVEN THAT KENNECOTT EXPLORATION COMPANY, whose mailing address is 4700 Daybreak Parkway, South Jordan, Utah 84009 by its undersigned representative, makes this location of the IV049 Lode Mining Claim, in Santa Cruz County, Arizona.

The general course of the claim is from the North to South, and said claim is within the:

| <u>Quarter</u> | <u>Section</u> | <u>Township</u> | <u>Range</u> |
|----------------|----------------|-----------------|--------------|
| SE | 29 | 21S | 15E |

Santa Cruz County, Arizona, G&SRM.

This claim is 1500 feet in length and 600 feet in width. This Notice of Location is posted on the centerline of the claim. The claim runs from the location monument on which this notice is posted 1480 feet in a northerly direction to the North endline, and 20 feet in a southerly direction to the South endline. The claim boundaries are marked by six monuments, one at each corner and one at the center of each endline. The location monument on which this notice is posted is situated within Section 29, Township 21S, Range 15E, Santa Cruz County, Arizona, G&SRM, and is approximately 17576 feet West and 9599 feet South from the SE corner of Section 14, T21S, R15E, Santa Cruz County, Arizona, G&SRM. Any overlaps onto pre-existing claims, private or State Land are acknowledged as pre-existing rights and that portion of said overlap is acknowledged as invalid.

The undersigned claims the ground as depicted on the map that is attached to a copy of this Notice of Location filed in the office of the Recorder, Santa Cruz County, Arizona.

The claim has been monumented in accordance with State and Federal law. Corner, end centers and location monuments are posts, 1-1/2" x 1-1/2" x 5' projecting at least 4' above the ground.

Located, dated and posted on the ground this 8th day of September, 2017.

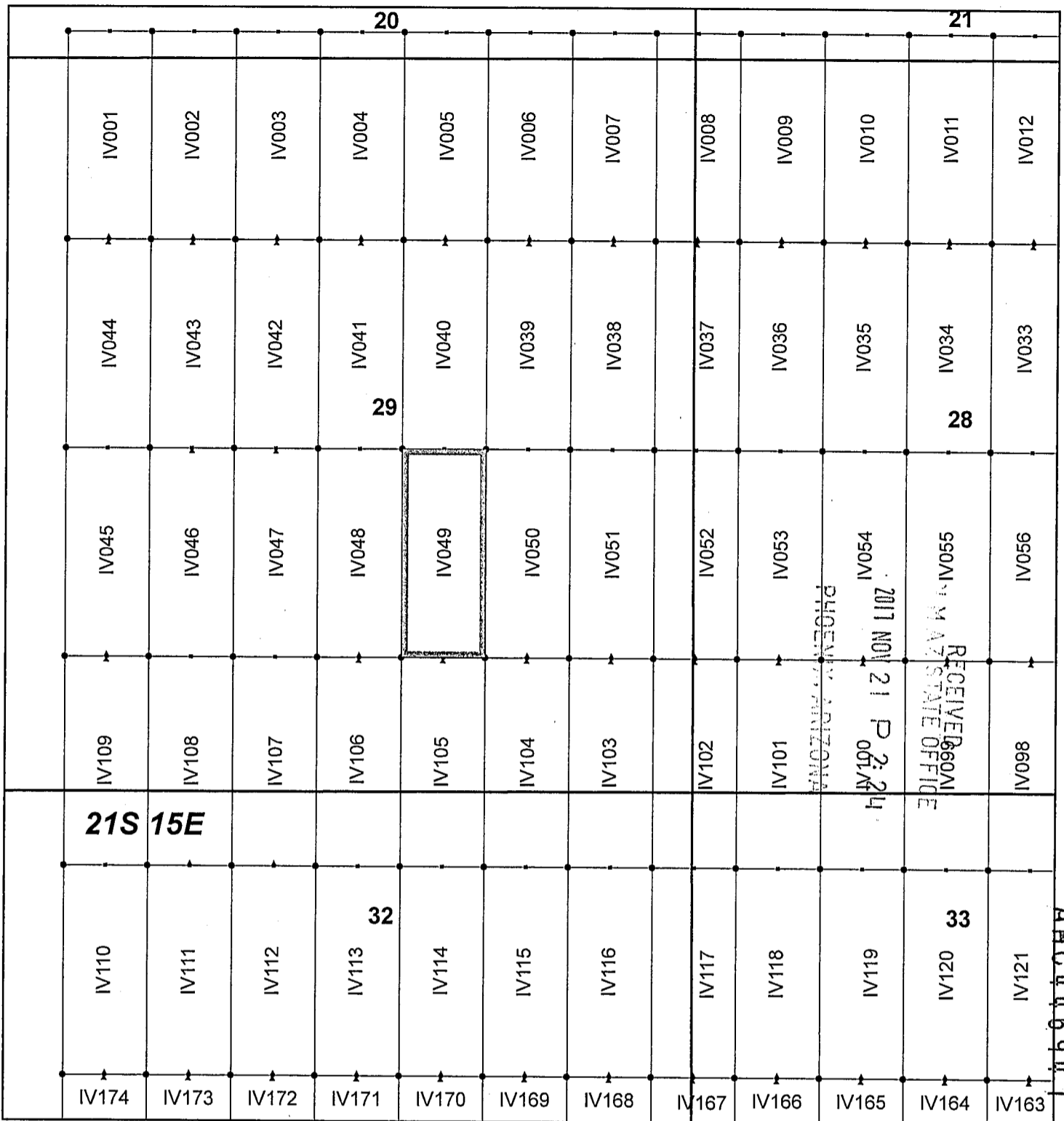
KENNECOTT EXPLORATION COMPANY



By: Erik Best, Operating Officer

RECEIVED
PHOENIX, ARIZONA
2017 NOV 21 P 2:24
ARIZONA STATE OFFICE

AMC446947



Ivanhoe Claim Block, Arizona Map 1

Ivanhoe - IV Lode Mining Claims
 T21S, R15E G&SRM
 Santa Cruz County, Arizona
 Located September 7-19, 2017

Monuments are 1-1/2" by 1-1/2" by 5' Wood Posts projecting at least four feet above the ground. Location Monuments are set 20' inside the Endline along the center of each claim, and are 1500' long X 600' wide unless otherwise depicted and as detailed in the attached Certificate of Location.

TIE POINT: The location monument of each claim is tied to the Southeast corner of Section 14, Township 21S, Range 15E, G&SRM, Santa Cruz County, Arizona, its distance as shown on the attached Certificate of Location. Bearings and distance are grid north.


Any overlap onto pre-existing claims, or Private Land, is acknowledged as non-locatable, and any overlapping portion is acknowledged as invalid.



Legend

- End Centers
- ▲ Location Monuments
- Corners
- Claim Boundary
- Section
- Township

1 in = 1,000 feet



Claims Filed By-
 Kennecott Exploration Company
 4700 Daybreak Parkway
 South Jordan, UT 84009

When recorded return to:
Kennecott Exploration Company – Land Dept.
4700 Daybreak Parkway
South Jordan, UT 84009

ARIZONA NOTICE OF LOCATION
(LODE CLAIM)

NOTICE IS HEREBY GIVEN THAT KENNECOTT EXPLORATION COMPANY, whose mailing address is 4700 Daybreak Parkway, South Jordan, Utah 84009 by its undersigned representative, makes this location of the IV050 Lode Mining Claim, in Santa Cruz County, Arizona.

The general course of the claim is from the North to South, and said claim is within the:

| <u>Quarter</u> | <u>Section</u> | <u>Township</u> | <u>Range</u> |
|----------------|----------------|-----------------|--------------|
| SE | 29 | 21S | 15E |

Santa Cruz County, Arizona, G&SRM.

This claim is 1500 feet in length and 600 feet in width. This Notice of Location is posted on the centerline of the claim. The claim runs from the location monument on which this notice is posted 1480 feet in a northerly direction to the North endline, and 20 feet in a southerly direction to the South endline. The claim boundaries are marked by six monuments, one at each corner and one at the center of each endline. The location monument on which this notice is posted is situated within Section 29, Township 21S, Range 15E, Santa Cruz County, Arizona, G&SRM, and is approximately 16976 feet West and 9599 feet South from the SE corner of Section 14, T21S, R15E, Santa Cruz County, Arizona, G&SRM. Any overlaps onto pre-existing claims, private or State Land are acknowledged as pre-existing rights and that portion of said overlap is acknowledged as invalid.

The undersigned claims the ground as depicted on the map that is attached to a copy of this Notice of Location filed in the office of the Recorder, Santa Cruz County, Arizona.

The claim has been monumented in accordance with State and Federal law. Corner, end centers and location monuments are posts, 1-1/2" x 1-1/2" x 5' projecting at least 4' above the ground.

Located, dated and posted on the ground this 8th day of September, 2017.

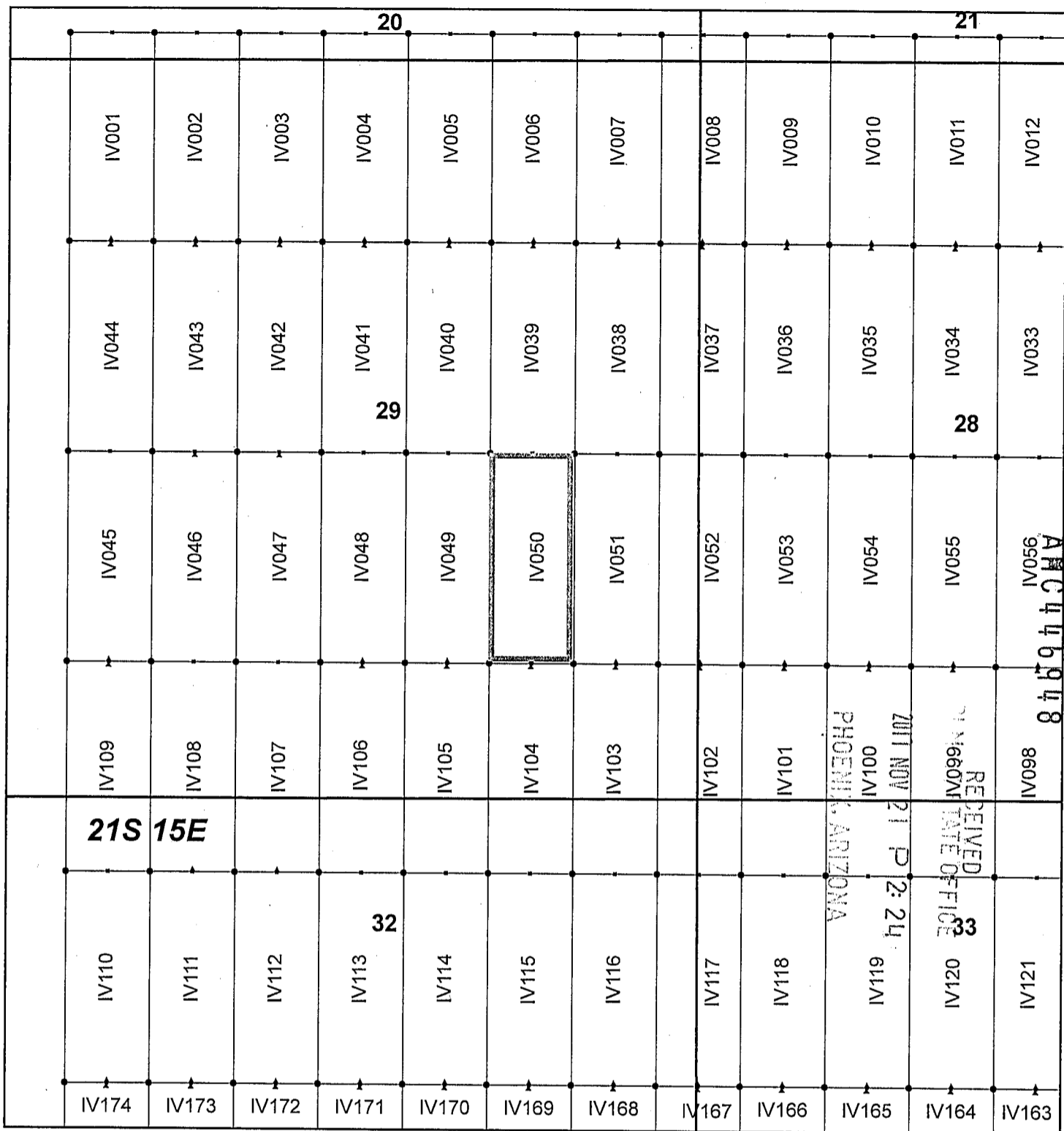
KENNECOTT EXPLORATION COMPANY



By: Erik Best, Operating Officer

RECEIVED
MAY 17 STATE OFFICE
2017 NOV 21 P 2:24
PHOENIX, ARIZONA

AMC446948



Ivanhoe Claim Block, Arizona Map 1

Ivanhoe - IV Lode Mining Claims
 T21S, R15E G&SRM
 Santa Cruz County, Arizona
 Located September 7-19, 2017

Monuments are 1-1/2" by 1-1/2" by 5' Wood Posts projecting at least four feet above the ground. Location Monuments are set 20' inside the Endline along the center of each claim, and are 1500' long X 600' wide unless otherwise depicted and as detailed in the attached Certificate of Location.

TIE POINT: The location monument of each claim is tied to the Southeast corner of Section 14, Township 21S, Range 15E, G&SRM, Santa Cruz County, Arizona, its distance as shown on the attached Certificate of Location. Bearings and distance are grid north.


Any overlap onto pre-existing claims, or Private Land, is acknowledged as non-locatable, and any overlapping portion is acknowledged as invalid.



Legend

- End Centers
- ▲ Location Monuments
- Corners
- Claim Boundary
- Section
- Township

1 in = 1,000 feet



Claims Filed By:
 Kennecott Exploration Company
 4700 Daybreak Parkway
 South Jordan, UT 84009

When recorded return to:
Kennecott Exploration Company – Land Dept.
4700 Daybreak Parkway
South Jordan, UT 84009

ARIZONA NOTICE OF LOCATION
(LODE CLAIM)

NOTICE IS HEREBY GIVEN THAT KENNECOTT EXPLORATION COMPANY, whose mailing address is 4700 Daybreak Parkway, South Jordan, Utah 84009 by its undersigned representative, makes this location of the IV051 Lode Mining Claim, in Santa Cruz County, Arizona.

The general course of the claim is from the North to South, and said claim is within the:

| <u>Quarter</u> | <u>Section</u> | <u>Township</u> | <u>Range</u> |
|----------------|----------------|-----------------|--------------|
| SE | 29 | 21S | 15E |

Santa Cruz County, Arizona, G&SRM.


This claim is 1500 feet in length and 600 feet in width. This Notice of Location is posted on the centerline of the claim. The claim runs from the location monument on which this notice is posted 1480 feet in a northerly direction to the North endline, and 20 feet in a southerly direction to the South endline. The claim boundaries are marked by six monuments, one at each corner and one at the center of each endline. The location monument on which this notice is posted is situated within Section 29, Township 21S, Range 15E, Santa Cruz County, Arizona, G&SRM, and is approximately 16376 feet West and 9599 feet South from the SE corner of Section 14, T21S, R15E, Santa Cruz County, Arizona, G&SRM. Any overlaps onto pre-existing claims, private or State Land are acknowledged as pre-existing rights and that portion of said overlap is acknowledged as invalid.

The undersigned claims the ground as depicted on the map that is attached to a copy of this Notice of Location filed in the office of the Recorder, Santa Cruz County, Arizona.

The claim has been monumented in accordance with State and Federal law. Corner, end centers and location monuments are posts, 1-1/2" x 1-1/2" x 5' projecting at least 4' above the ground.

Located, dated and posted on the ground this 8th day of September, 2017.

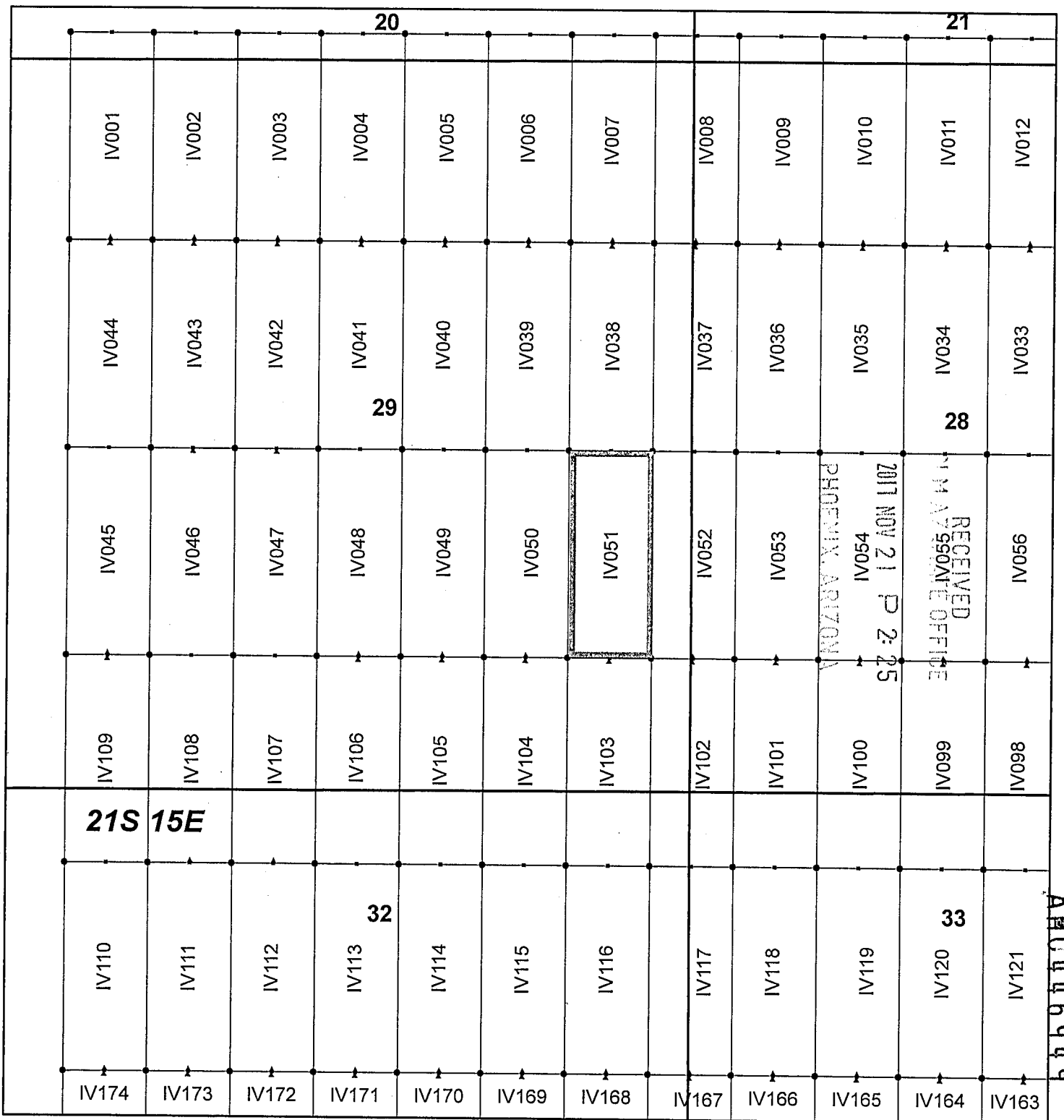
KENNECOTT EXPLORATION COMPANY



By: Erik Best, Operating Officer

RECEIVED
M A Z STATE OFFICE
2017 NOV 21 P 2:24
PHOENIX, ARIZONA

AMC446949



Ivanhoe Claim Block, Arizona Map 1

Ivanhoe - IV Lode Mining Claims
 T21S, R15E G&SRM
 Santa Cruz County, Arizona
 Located September 7-19, 2017

Monuments are 1-1/2" by 1-1/2" by 5' Wood Posts projecting at least four feet above the ground. Location Monuments are set 20' inside the Endline along the center of each claim, and are 1500' long X 600' wide unless otherwise depicted and as detailed in the attached Certificate of Location.

TIE POINT: The location monument of each claim is tied to the Southeast corner of Section 14, Township 21S, Range 15E, G&SRM, Santa Cruz County, Arizona, its distance as shown on the attached Certificate of Location. Bearings and distance are grid north.


Any overlap onto pre-existing claims, or Private Land, is acknowledged as non-locatable, and any overlapping portion is acknowledged as invalid.



Legend

- End Centers
- ▲ Location Monuments
- Corners
- Claim Boundary
- Section
- Township

1 in = 1,000 feet



Claims Filed By:
 Kennecott Exploration Company
 4700 Daybreak Parkway
 South Jordan, UT 84009

When recorded return to:
Kennecott Exploration Company – Land Dept.
4700 Daybreak Parkway
South Jordan, UT 84009

ARIZONA NOTICE OF LOCATION
(LODE CLAIM)

NOTICE IS HEREBY GIVEN THAT KENNECOTT EXPLORATION COMPANY, whose mailing address is 4700 Daybreak Parkway, South Jordan, Utah 84009 by its undersigned representative, makes this location of the IV052 Lode Mining Claim, in Santa Cruz County, Arizona.

The general course of the claim is from the North to South, and said claim is within the:

| <u>Quarter</u> | <u>Section</u> | <u>Township</u> | <u>Range</u> |
|----------------|----------------|-----------------|--------------|
| SW | 28 | 21S | 15E |
| SE | 29 | 21S | 15E |

Santa Cruz County, Arizona, G&SRM.

This claim is 1500 feet in length and 600 feet in width. This Notice of Location is posted on the centerline of the claim. The claim runs from the location monument on which this notice is posted 1480 feet in a northerly direction to the North endline, and 20 feet in a southerly direction to the South endline. The claim boundaries are marked by six monuments, one at each corner and one at the center of each endline. The location monument on which this notice is posted is situated within Section 28, Township 21S, Range 15E, Santa Cruz County, Arizona, G&SRM, and is approximately 15776 feet West and 9599 feet South from the SE corner of Section 14, T21S, R15E, Santa Cruz County, Arizona, G&SRM. Any overlaps onto pre-existing claims, private or State Land are acknowledged as pre-existing rights and that portion of said overlap is acknowledged as invalid.

The undersigned claims the ground as depicted on the map that is attached to a copy of this Notice of Location filed in the office of the Recorder, Santa Cruz County, Arizona.

The claim has been monumented in accordance with State and Federal law. Corner, end centers and location monuments are posts, 1-1/2" x 1-1/2" x 5' projecting at least 4' above the ground.

Located, dated and posted on the ground this 8th day of September, 2017.

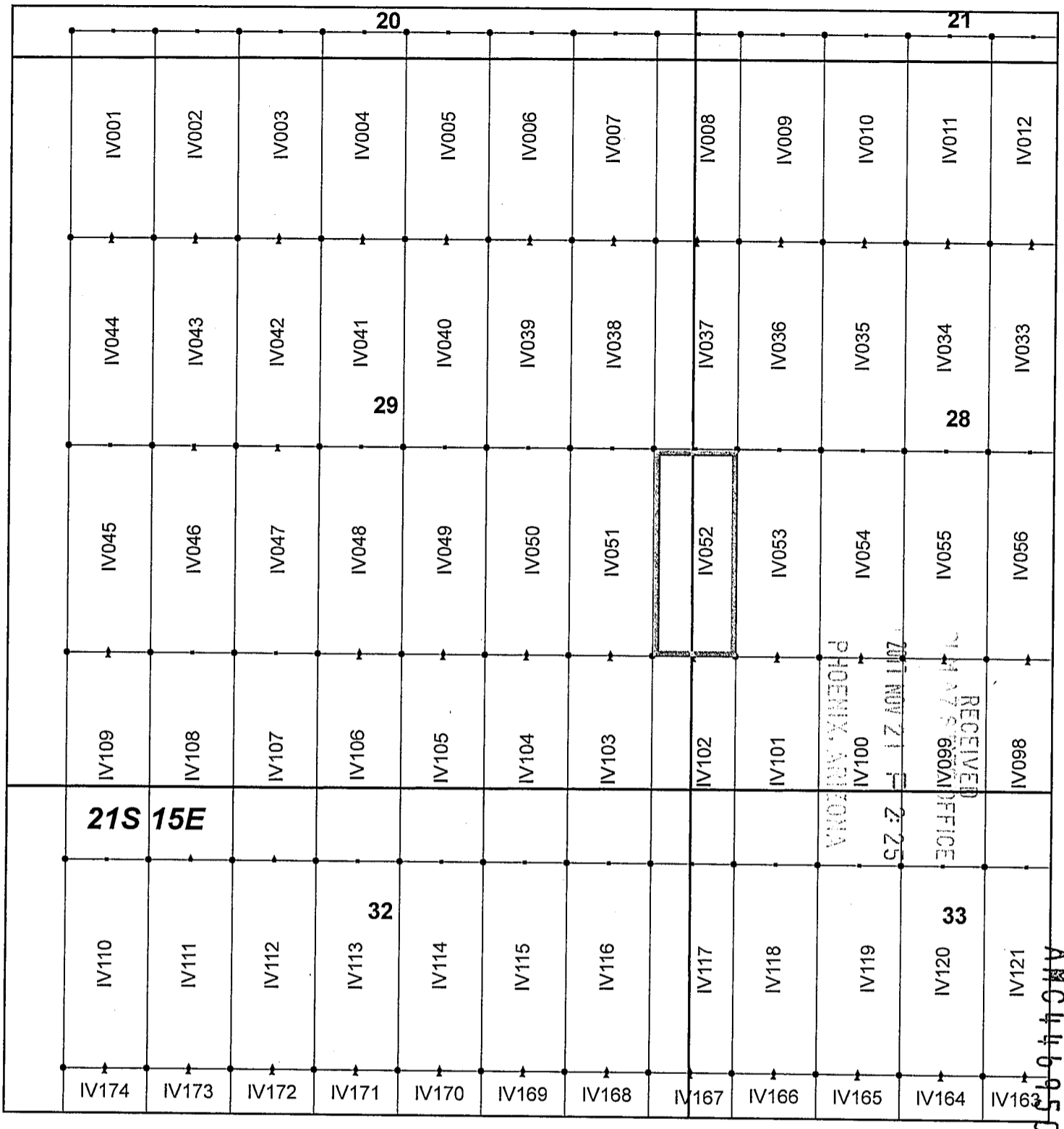
KENNECOTT EXPLORATION COMPANY



By: Erik Best, Operating Officer

RECEIVED
T.M. VZ STATE OFFICE
2017 NOV 21 P 2:25
PHOENIX, ARIZONA

AMC446950



Ivanhoe Claim Block, Arizona Map 1

Ivanhoe - IV Lode Mining Claims
 T21S, R15E G&SRM
 Santa Cruz County, Arizona
 Located September 7-19, 2017

Monuments are 1-1/2" by 1-1/2" by 5' Wood Posts projecting at least four feet above the ground. Location Monuments are set 20' inside the Endline along the center of each claim, and are 1500' long X 600' wide unless otherwise depicted and as detailed in the attached Certificate of Location.

TIE POINT: The location monument of each claim is tied to the Southeast corner of Section 14, Township 21S, Range 15E, G&SRM, Santa Cruz County, Arizona, its distance as shown on the attached Certificate of Location. Bearings and distance are grid north.


Any overlap onto pre-existing claims, or Private Land, is acknowledged as non-locatable, and any overlapping portion is acknowledged as invalid.



Legend

- End Centers
- ▲ Location Monuments
- Corners
- Claim Boundary
- Section
- Township

1 in = 1,000 feet



Claims Filed By-
 Kennecott Exploration Company
 4700 Daybreak Parkway
 South Jordan, UT 84009

When recorded return to:
Kennecott Exploration Company – Land Dept.
4700 Daybreak Parkway
South Jordan, UT 84009

ARIZONA NOTICE OF LOCATION
(LODE CLAIM)

NOTICE IS HEREBY GIVEN THAT KENNECOTT EXPLORATION COMPANY, whose mailing address is 4700 Daybreak Parkway, South Jordan, Utah 84009 by its undersigned representative, makes this location of the IV053 Lode Mining Claim, in Santa Cruz County, Arizona.

The general course of the claim is from the North to South, and said claim is within the:

| <u>Quarter</u> | <u>Section</u> | <u>Township</u> | <u>Range</u> |
|----------------|----------------|-----------------|--------------|
| SW | 28 | 21S | 15E |

Santa Cruz County, Arizona, G&SRM.

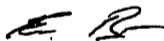
This claim is 1500 feet in length and 600 feet in width. This Notice of Location is posted on the centerline of the claim. The claim runs from the location monument on which this notice is posted 1480 feet in a northerly direction to the North endline, and 20 feet in a southerly direction to the South endline. The claim boundaries are marked by six monuments, one at each corner and one at the center of each endline. The location monument on which this notice is posted is situated within Section 28, Township 21S, Range 15E, Santa Cruz County, Arizona, G&SRM, and is approximately 15176 feet West and 9599 feet South from the SE corner of Section 14, T21S, R15E, Santa Cruz County, Arizona, G&SRM. Any overlaps onto pre-existing claims, private or State Land are acknowledged as pre-existing rights and that portion of said overlap is acknowledged as invalid.

The undersigned claims the ground as depicted on the map that is attached to a copy of this Notice of Location filed in the office of the Recorder, Santa Cruz County, Arizona.

The claim has been monumented in accordance with State and Federal law. Corner, end centers and location monuments are posts, 1-1/2" x 1-1/2" x 5' projecting at least 4' above the ground.

Located, dated and posted on the ground this 8th day of September, 2017.

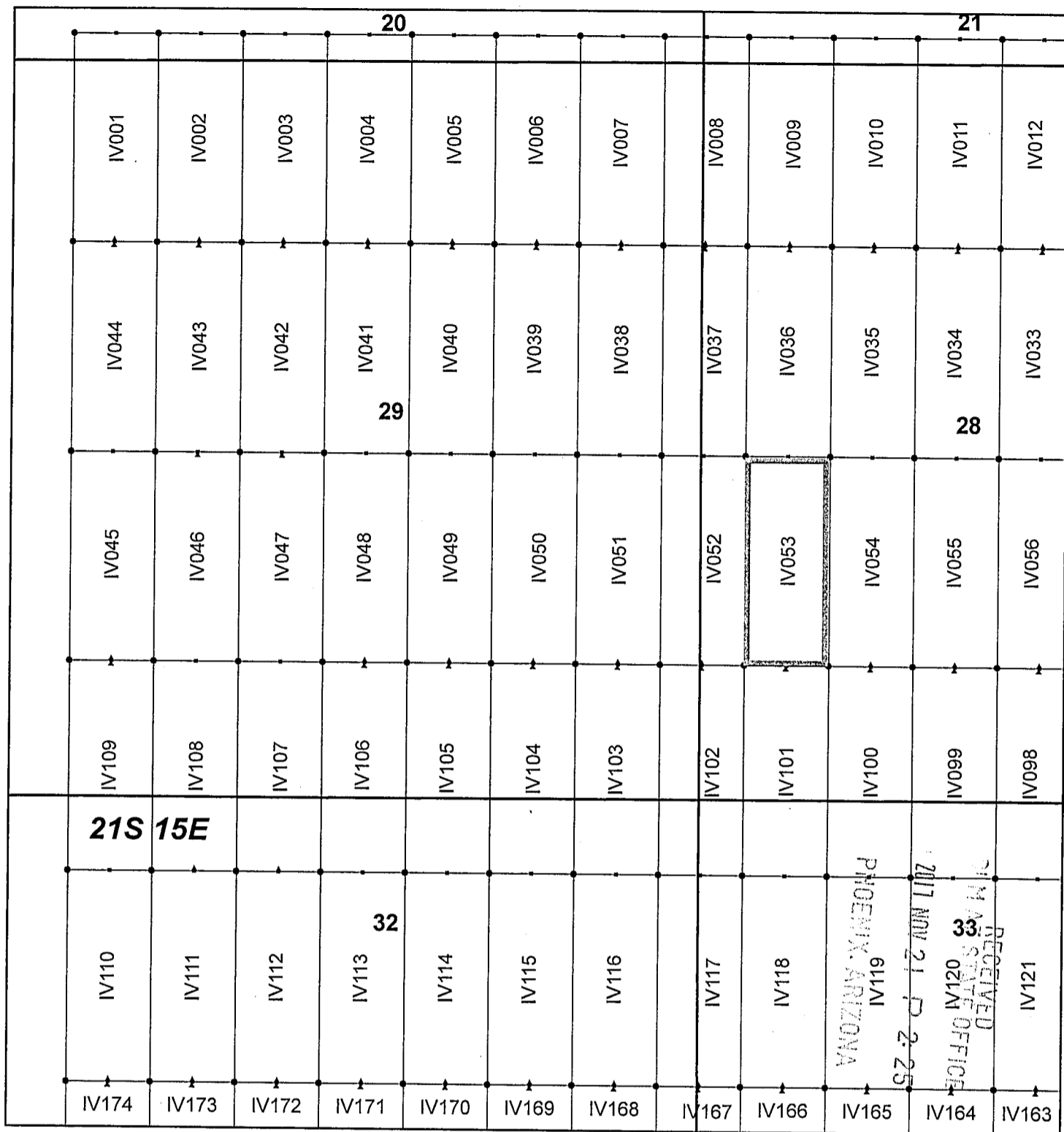
KENNECOTT EXPLORATION COMPANY



By: Erik Best, Operating Officer

RECEIVED
IN AZ STATE OFFICE
2017 NOV 21 P 2:25
PHOENIX, ARIZONA

AMC446951



Ivanhoe Claim Block, Arizona Map 1

Ivanhoe - IV Lode Mining Claims
 T21S, R15E G&SRM
 Santa Cruz County, Arizona
 Located September 7-19, 2017

Monuments are 1-1/2" by 1-1/2" by 5' Wood Posts projecting at least four feet above the ground. Location Monuments are set 20' inside the Endline along the center of each claim, and are 1500' long X 600' wide unless otherwise depicted and as detailed in the attached Certificate of Location.

TIE POINT: The location monument of each claim is tied to the Southeast corner of Section 14, Township 21S, Range 15E, G&SRM, Santa Cruz County, Arizona, its distance as shown on the attached Certificate of Location. Bearings and distance are grid north.


Any overlap onto pre-existing claims, or Private Land, is acknowledged as non-locatable, and any overlapping portion is acknowledged as invalid.



Legend

- End Centers
- ▲ Location Monuments
- Corners
- Claim Boundary
- Section
- Township

1 in = 1,000 feet



Claims Filed By-
 Kennecott Exploration Company
 4700 Daybreak Parkway
 South Jordan, UT 84009

When recorded return to:
Kennecott Exploration Company – Land Dept.
4700 Daybreak Parkway
South Jordan, UT 84009

ARIZONA NOTICE OF LOCATION
(LODE CLAIM)

NOTICE IS HEREBY GIVEN THAT KENNECOTT EXPLORATION COMPANY, whose mailing address is 4700 Daybreak Parkway, South Jordan, Utah 84009 by its undersigned representative, makes this location of the IV054 Lode Mining Claim, in Santa Cruz County, Arizona.

The general course of the claim is from the North to South, and said claim is within the:

| <u>Quarter</u> | <u>Section</u> | <u>Township</u> | <u>Range</u> |
|----------------|----------------|-----------------|--------------|
| SW | 28 | 21S | 15E |

Santa Cruz County, Arizona, G&SRM.

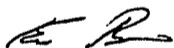
This claim is 1500 feet in length and 600 feet in width. This Notice of Location is posted on the centerline of the claim. The claim runs from the location monument on which this notice is posted 1480 feet in a northerly direction to the North endline, and 20 feet in a southerly direction to the South endline. The claim boundaries are marked by six monuments, one at each corner and one at the center of each endline. The location monument on which this notice is posted is situated within Section 28, Township 21S, Range 15E, Santa Cruz County, Arizona, G&SRM, and is approximately 14576 feet West and 9599 feet South from the SE corner of Section 14, T21S, R15E, Santa Cruz County, Arizona, G&SRM. Any overlaps onto pre-existing claims, private or State Land are acknowledged as pre-existing rights and that portion of said overlap is acknowledged as invalid.

The undersigned claims the ground as depicted on the map that is attached to a copy of this Notice of Location filed in the office of the Recorder, Santa Cruz County, Arizona.

The claim has been monumented in accordance with State and Federal law. Corner, end centers and location monuments are posts, 1-1/2" x 1-1/2" x 5' projecting at least 4' above the ground.

Located, dated and posted on the ground this 8th day of September, 2017.

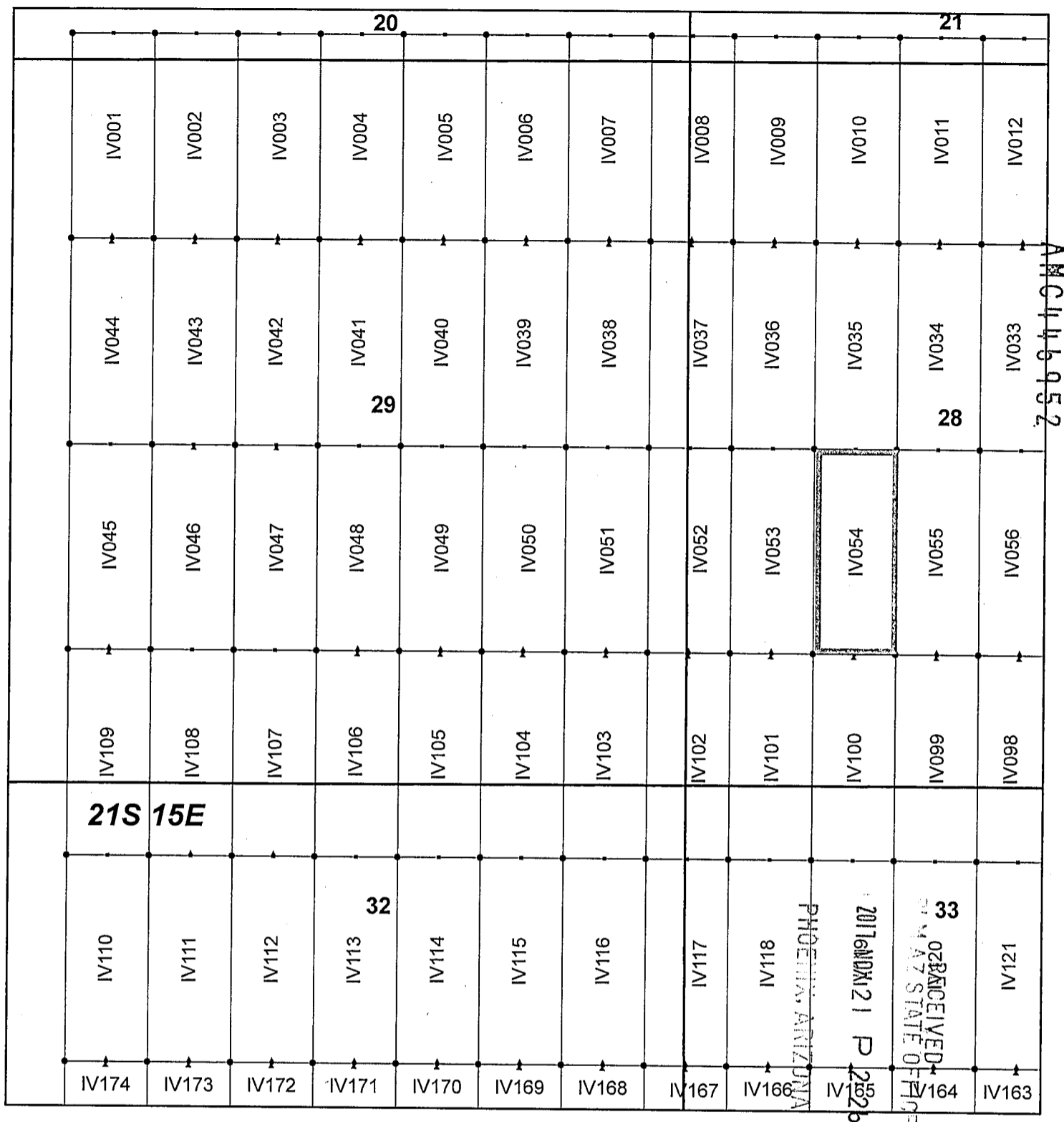
KENNECOTT EXPLORATION COMPANY



By: Erik Best, Operating Officer

RECEIVED
M AZ STATE OFFICE
2017 NOV 21 P 2:26
PHOENIX, ARIZONA

AMC446952



Ivanhoe Claim Block, Arizona Map 1

Ivanhoe - IV Lode Mining Claims
 T21S, R15E G&SRM
 Santa Cruz County, Arizona
 Located September 7-19, 2017

Monuments are 1-1/2" by 1-1/2" by 5' Wood Posts projecting at least four feet above the ground. Location Monuments are set 20' inside the Endline along the center of each claim, and are 1500' long X 600' wide unless otherwise depicted and as detailed in the attached Certificate of Location.

TIE POINT: The location monument of each claim is tied to the Southeast corner of Section 14, Township 21S, Range 15E, G&SRM, Santa Cruz County, Arizona, its distance as shown on the attached Certificate of Location. Bearings and distance are grid north:

Any overlap onto pre-existing claims, or Private Land, is acknowledged as non-locatable, and any overlapping portion is acknowledged as invalid.

Legend

- End Centers
- ▲ Location Monuments
- Corners
- Claim Boundary
- Section
- Township

1 in = 1,000 feet

0
0.175
0.35

Miles

Claims Filed By-
 Kennecott Exploration Company
 4700 Daybreak Parkway
 South Jordan, UT 84009

When recorded return to:
Kennecott Exploration Company – Land Dept.
4700 Daybreak Parkway
South Jordan, UT 84009

ARIZONA NOTICE OF LOCATION
(LODE CLAIM)

NOTICE IS HEREBY GIVEN THAT KENNECOTT EXPLORATION COMPANY, whose mailing address is 4700 Daybreak Parkway, South Jordan, Utah 84009 by its undersigned representative, makes this location of the IV055 Lode Mining Claim, in Santa Cruz County, Arizona.

The general course of the claim is from the North to South, and said claim is within the:

| <u>Quarter</u> | <u>Section</u> | <u>Township</u> | <u>Range</u> |
|----------------|----------------|-----------------|--------------|
| SW | 28 | 21S | 15E |

Santa Cruz County, Arizona, G&SRM.

This claim is 1500 feet in length and 600 feet in width. This Notice of Location is posted on the centerline of the claim. The claim runs from the location monument on which this notice is posted 1480 feet in a northerly direction to the North endline, and 20 feet in a southerly direction to the South endline. The claim boundaries are marked by six monuments, one at each corner and one at the center of each endline. The location monument on which this notice is posted is situated within Section 28, Township 21S, Range 15E, Santa Cruz County, Arizona, G&SRM, and is approximately 13976 feet West and 9599 feet South from the SE corner of Section 14, T21S, R15E, Santa Cruz County, Arizona, G&SRM. Any overlaps onto pre-existing claims, private or State Land are acknowledged as pre-existing rights and that portion of said overlap is acknowledged as invalid.

The undersigned claims the ground as depicted on the map that is attached to a copy of this Notice of Location filed in the office of the Recorder, Santa Cruz County, Arizona.

The claim has been monumented in accordance with State and Federal law. Corner, end centers and location monuments are posts, 1-1/2" x 1-1/2" x 5' projecting at least 4' above the ground.

Located, dated and posted on the ground this 8th day of September, 2017.

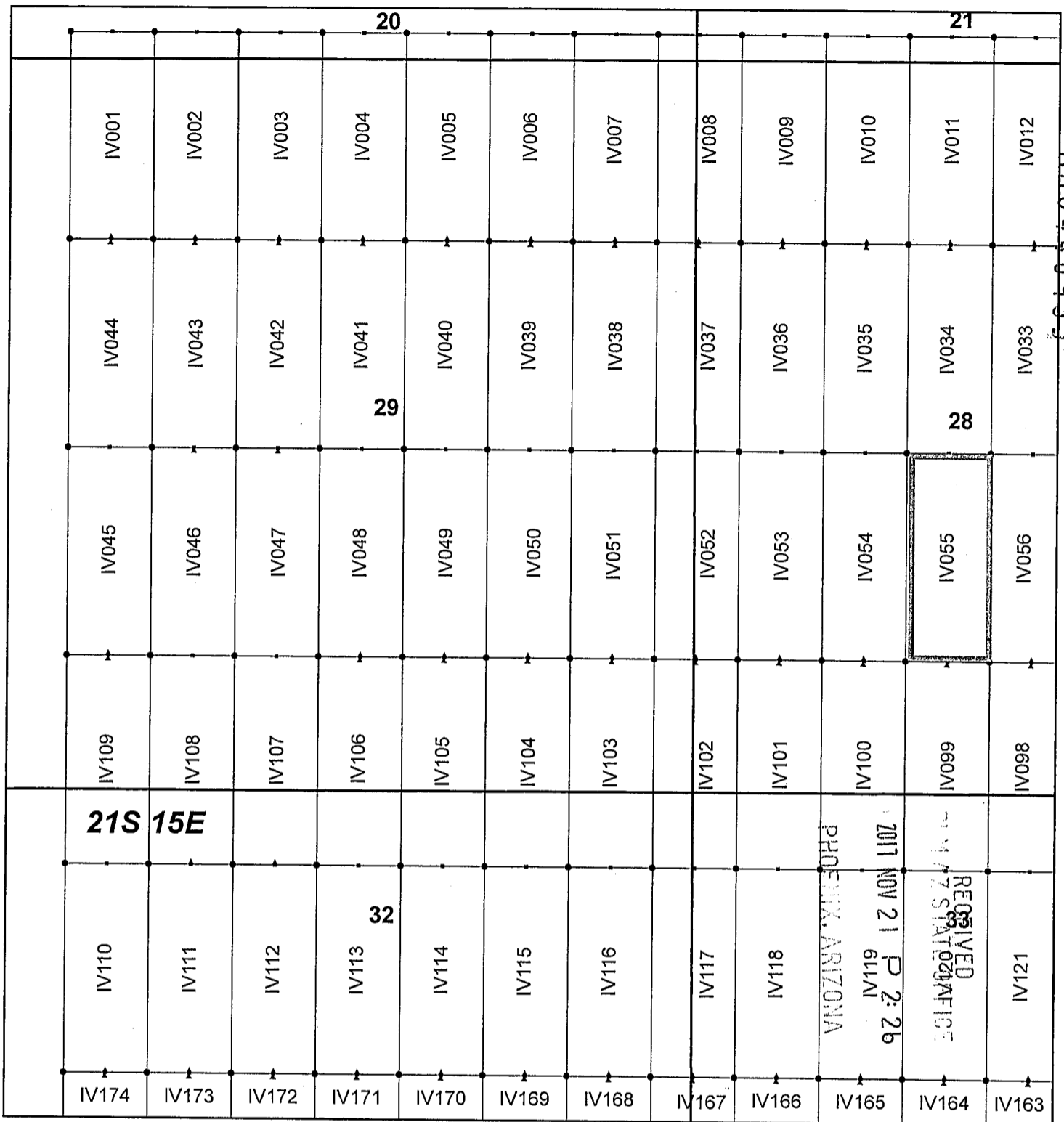
KENNECOTT EXPLORATION COMPANY

ER

By: Erik Best, Operating Officer

RECEIVED
AZ STATE OFFICE
2017 NOV 21 P 2:26
PHOENIX, ARIZONA

AMC446953



Ivanhoe Claim Block, Arizona Map 1

Ivanhoe - IV Lode Mining Claims
 T21S, R15E G&SRM
 Santa Cruz County, Arizona
 Located September 7-19, 2017

Monuments are 1-1/2" by 1-1/2" by 5' Wood Posts projecting at least four feet above the ground. Location Monuments are set 20' inside the Endline along the center of each claim, and are 1500' long X 600' wide unless otherwise depicted and as detailed in the attached Certificate of Location.

TIE POINT: The location monument of each claim is tied to the Southeast corner of Section 14, Township 21S, Range 15E, G&SRM, Santa Cruz County, Arizona, its distance as shown on the attached Certificate of Location. Bearings and distance are grid north.


Any overlap onto pre-existing claims, or Private Land, is acknowledged as non-locatable, and any overlapping portion is acknowledged as invalid.



Legend

- End Centers
- ▲ Location Monuments
- Corners
- Claim Boundary
- Section
- Township

1 in = 1,000 feet



Claims Filed By:
 Kennecott Exploration Company
 4700 Daybreak Parkway
 South Jordan, UT 84009

When recorded return to:
Kennecott Exploration Company – Land Dept.
4700 Daybreak Parkway
South Jordan, UT 84009

ARIZONA NOTICE OF LOCATION
(LODE CLAIM)

NOTICE IS HEREBY GIVEN THAT KENNECOTT EXPLORATION COMPANY, whose mailing address is 4700 Daybreak Parkway, South Jordan, Utah 84009 by its undersigned representative, makes this location of the IV056 Lode Mining Claim, in Santa Cruz County, Arizona.

The general course of the claim is from the North to South, and said claim is within the:

| <u>Quarter</u> | <u>Section</u> | <u>Township</u> | <u>Range</u> |
|----------------|----------------|-----------------|--------------|
| SE | 28 | 21S | 15E |
| SW | 28 | 21S | 15E |

Santa Cruz County, Arizona, G&SRM.

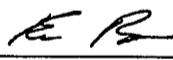
This claim is 1500 feet in length and 600 feet in width. This Notice of Location is posted on the centerline of the claim. The claim runs from the location monument on which this notice is posted 1480 feet in a northerly direction to the North endline, and 20 feet in a southerly direction to the South endline. The claim boundaries are marked by six monuments, one at each corner and one at the center of each endline. The location monument on which this notice is posted is situated within Section 28, Township 21S, Range 15E, Santa Cruz County, Arizona, G&SRM, and is approximately 13376 feet West and 9599 feet South from the SE corner of Section 14, T21S, R15E, Santa Cruz County, Arizona, G&SRM. Any overlaps onto pre-existing claims, private or State Land are acknowledged as pre-existing rights and that portion of said overlap is acknowledged as invalid.

The undersigned claims the ground as depicted on the map that is attached to a copy of this Notice of Location filed in the office of the Recorder, Santa Cruz County, Arizona.

The claim has been monumented in accordance with State and Federal law. Corner, end centers and location monuments are posts, 1-1/2" x 1-1/2" x 5' projecting at least 4' above the ground.

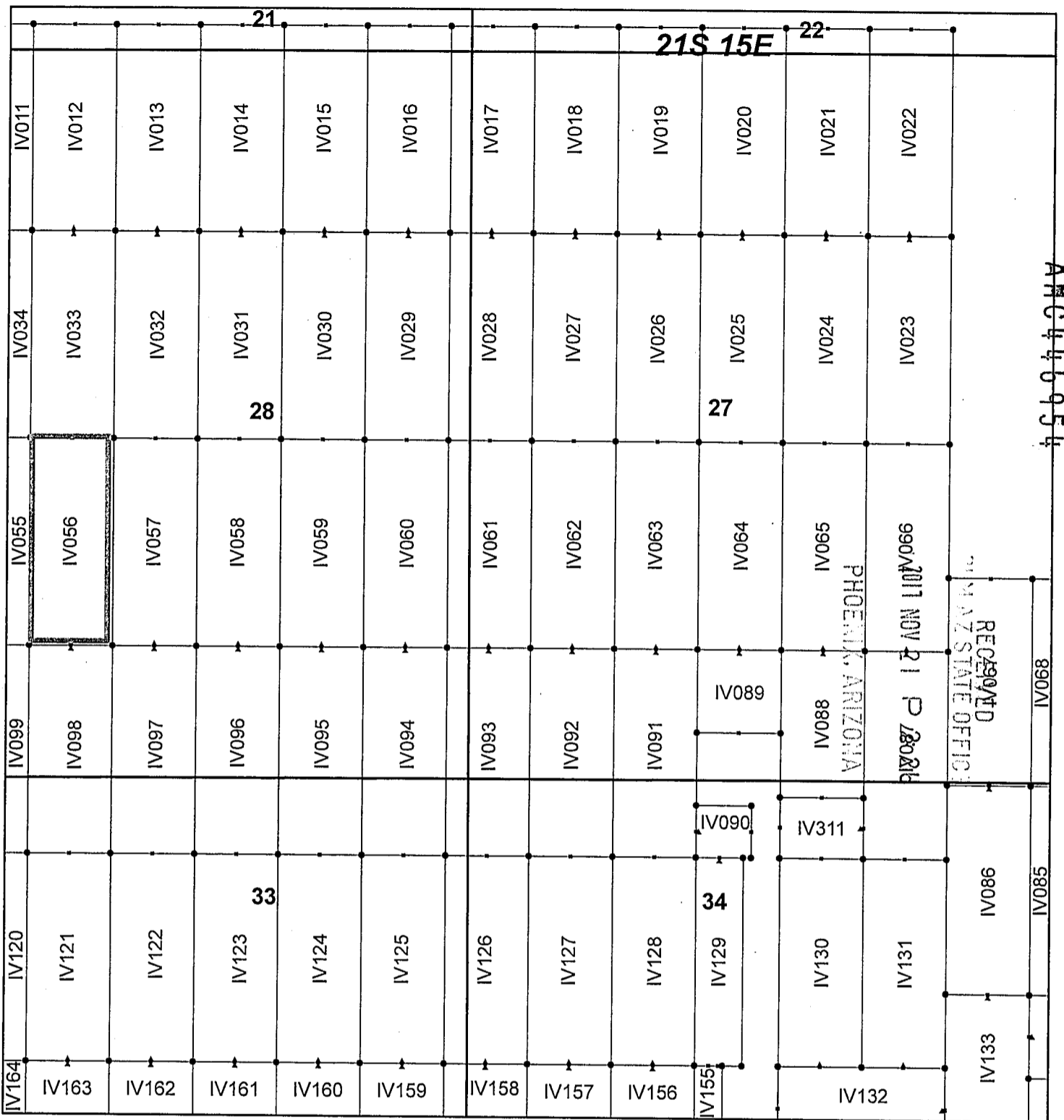
Located, dated and posted on the ground this 8th day of September, 2017.

KENNECOTT EXPLORATION COMPANY


By: Erik Best, Operating Officer

RECEIVED
AZ STATE OFFICE
2017 NOV 21 P 2:26
PHOENIX, ARIZONA

AMC 446954



Ivanhoe Claim Block, Arizona Map 2

Ivanhoe - IV Lode Mining Claims
 T21S, R15E G&SRM
 Santa Cruz County, Arizona
 Located September 7-19, 2017

Monuments are 1-1/2" by 1-1/2" by 5' Wood Posts projecting at least four feet above the ground. Location Monuments are set 20' inside the Endline along the center of each claim, and are 1500' long X 600' wide unless otherwise depicted and as detailed in the attached Certificate of Location.

TIE POINT: The location monument of each claim is tied to the Southeast corner of Section 14, Township 21S, Range 15E, G&SRM, Santa Cruz County, Arizona, its distance as shown on the attached Certificate of Location. Bearings and distance are grid north.


Any overlap onto pre-existing claims, or Private Land, is acknowledged as non-locatable, and any overlapping portion is acknowledged as invalid.



Legend

- End Centers
- ▲ Location Monuments
- Corners
- Claim Boundary
- Section
- Township

1 in = 1,000 feet



Claims Filed By-
 Kennecott Exploration Company
 4700 Daybreak Parkway
 South Jordan, UT 84009

When recorded return to:
Kennecott Exploration Company – Land Dept.
4700 Daybreak Parkway
South Jordan, UT 84009

ARIZONA NOTICE OF LOCATION
(LODE CLAIM)

NOTICE IS HEREBY GIVEN THAT KENNECOTT EXPLORATION COMPANY, whose mailing address is 4700 Daybreak Parkway, South Jordan, Utah 84009 by its undersigned representative, makes this location of the IV057 Lode Mining Claim, in Santa Cruz County, Arizona.

The general course of the claim is from the North to South, and said claim is within the:

| <u>Quarter</u> | <u>Section</u> | <u>Township</u> | <u>Range</u> |
|------------------------------------|----------------|-----------------|--------------|
| SE | 28 | 21S | 15E |
| Santa Cruz County, Arizona, G&SRM. | | | |


This claim is 1500 feet in length and 600 feet in width. This Notice of Location is posted on the centerline of the claim. The claim runs from the location monument on which this notice is posted 1480 feet in a northerly direction to the North endline, and 20 feet in a southerly direction to the South endline. The claim boundaries are marked by six monuments, one at each corner and one at the center of each endline. The location monument on which this notice is posted is situated within Section 28, Township 21S, Range 15E, Santa Cruz County, Arizona, G&SRM, and is approximately 12776 feet West and 9599 feet South from the SE corner of Section 14, T21S, R15E, Santa Cruz County, Arizona, G&SRM. Any overlaps onto pre-existing claims, private or State Land are acknowledged as pre-existing rights and that portion of said overlap is acknowledged as invalid.

The undersigned claims the ground as depicted on the map that is attached to a copy of this Notice of Location filed in the office of the Recorder, Santa Cruz County, Arizona.

The claim has been monumented in accordance with State and Federal law. Corner, end centers and location monuments are posts, 1-1/2" x 1-1/2" x 5' projecting at least 4' above the ground.

Located, dated and posted on the ground this 8th day of September, 2017.

KENNECOTT EXPLORATION COMPANY



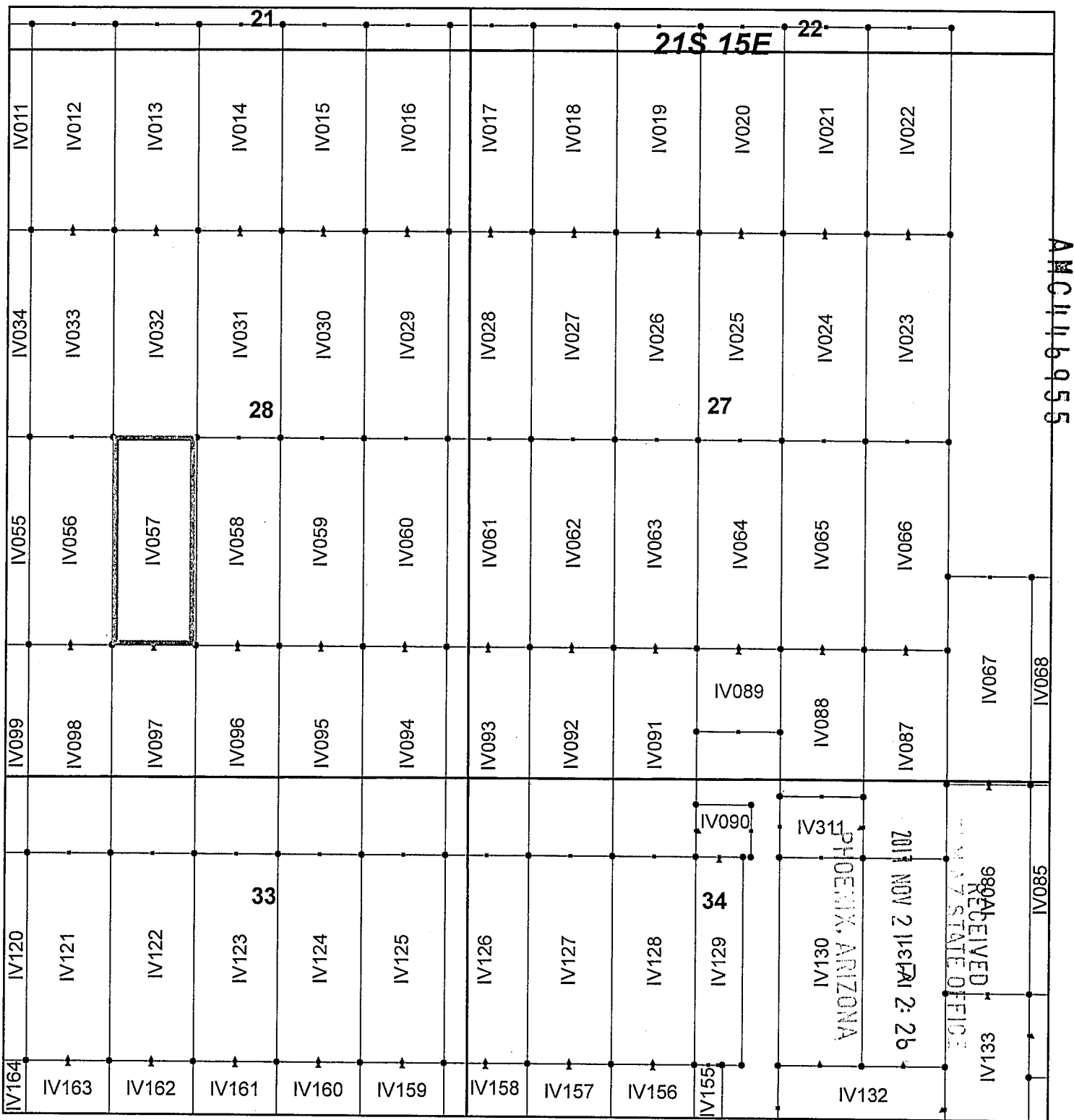
By: Erik Best, Operating Officer

PHOENIX, ARIZONA

2017 NOV 21 P 2:26

RECEIVED
SANTA CRUZ STATE OFFICE

AMC 446955



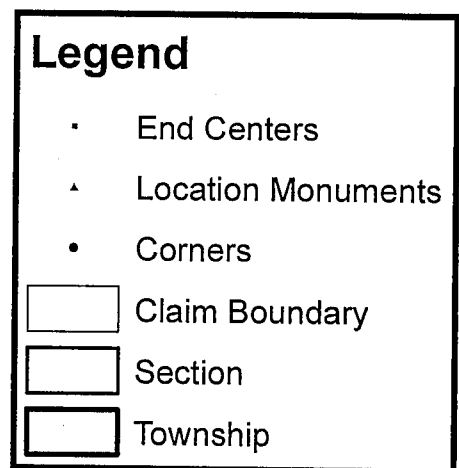
Ivanhoe Claim Block, Arizona Map 2

Ivanhoe - IV Lode Mining Claims
 T21S, R15E G&SRM
 Santa Cruz County, Arizona
 Located September 7-19, 2017


Monuments are 1-1/2" by 1-1/2" by 5' Wood Posts projecting at least four feet above the ground. Location Monuments are set 20' inside the Endline along the center of each claim, and are 1500' long X 600' wide unless otherwise depicted and as detailed in the attached Certificate of Location.

TIE POINT: The location monument of each claim is tied to the Southeast corner of Section 14, Township 21S, Range 15E, G&SRM, Santa Cruz County, Arizona, its distance as shown on the attached Certificate of Location. Bearings and distance are grid north.

Any overlap onto pre-existing claims, or Private Land, is acknowledged as non-locatable, and any overlapping portion is acknowledged as invalid.



1 in = 1,000 feet



Claims Filed By:
 Kennecott Exploration Company
 4700 Daybreak Parkway
 South Jordan, UT 84009

When recorded return to:
Kennecott Exploration Company – Land Dept.
4700 Daybreak Parkway
South Jordan, UT 84009

ARIZONA NOTICE OF LOCATION
(LODE CLAIM)

NOTICE IS HEREBY GIVEN THAT KENNECOTT EXPLORATION COMPANY, whose mailing address is 4700 Daybreak Parkway, South Jordan, Utah 84009 by its undersigned representative, makes this location of the IV058 Lode Mining Claim, in Santa Cruz County, Arizona.

The general course of the claim is from the North to South, and said claim is within the:

| <u>Quarter</u> | <u>Section</u> | <u>Township</u> | <u>Range</u> |
|----------------|----------------|-----------------|--------------|
| SE | 28 | 21S | 15E |

Santa Cruz County, Arizona, G&SRM.

This claim is 1500 feet in length and 600 feet in width. This Notice of Location is posted on the centerline of the claim. The claim runs from the location monument on which this notice is posted 1480 feet in a northerly direction to the North endline, and 20 feet in a southerly direction to the South endline. The claim boundaries are marked by six monuments, one at each corner and one at the center of each endline. The location monument on which this notice is posted is situated within Section 28, Township 21S, Range 15E, Santa Cruz County, Arizona, G&SRM, and is approximately 12176 feet West and 9599 feet South from the SE corner of Section 14, T21S, R15E, Santa Cruz County, Arizona, G&SRM. Any overlaps onto pre-existing claims, private or State Land are acknowledged as pre-existing rights and that portion of said overlap is acknowledged as invalid.

The undersigned claims the ground as depicted on the map that is attached to a copy of this Notice of Location filed in the office of the Recorder, Santa Cruz County, Arizona.

The claim has been monumented in accordance with State and Federal law. Corner, end centers and location monuments are posts, 1-1/2" x 1-1/2" x 5' projecting at least 4' above the ground.

Located, dated and posted on the ground this 8th day of September, 2017.

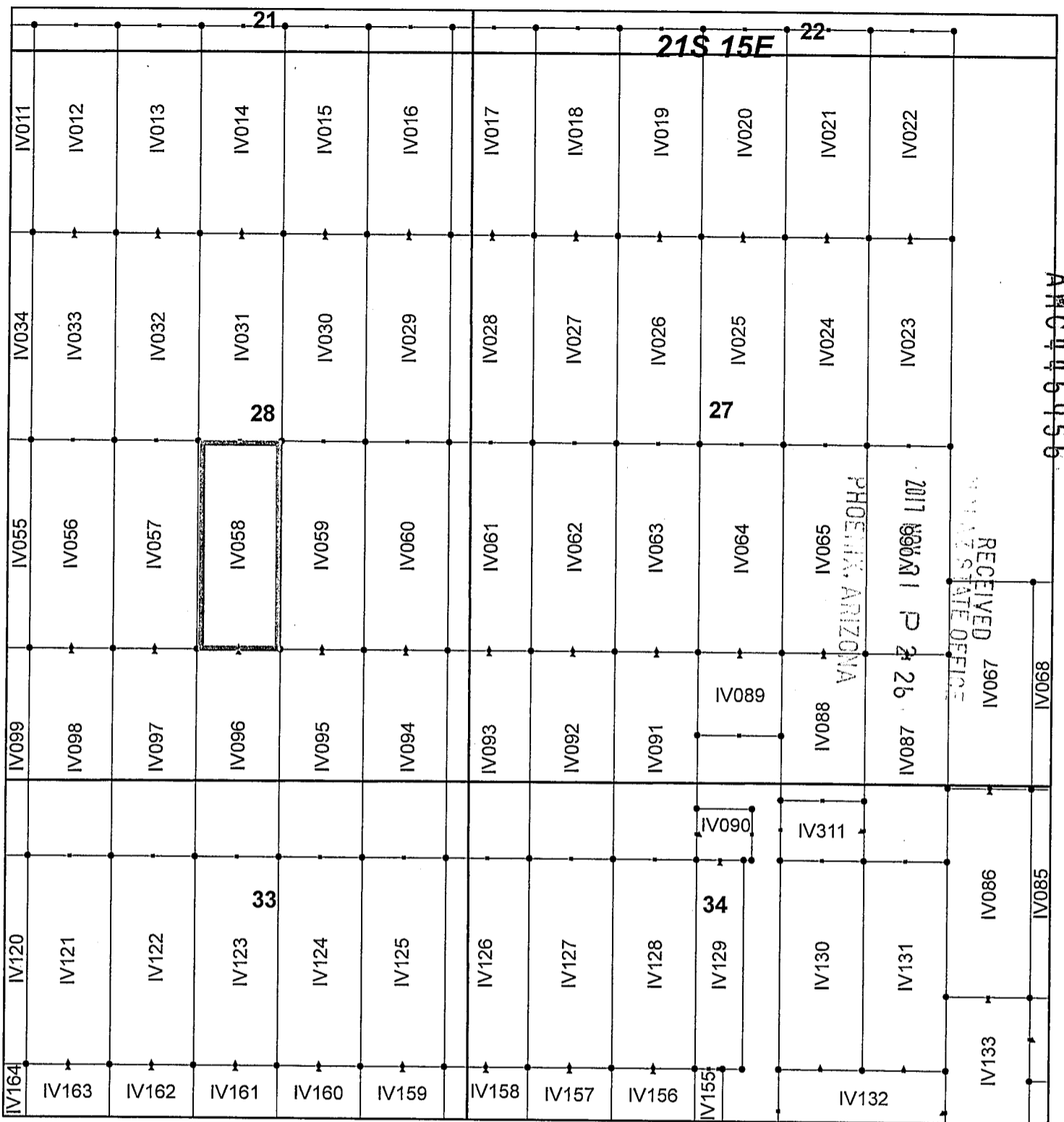
KENNECOTT EXPLORATION COMPANY

ER

By: Erik Best, Operating Officer

RECEIVED
AZ STATE OFFICE
2017 NOV 21 P 2:26
PHOENIX, ARIZONA

AMC446956



Ivanhoe Claim Block, Arizona Map 2

Ivanhoe - IV Lode Mining Claims
 T21S, R15E G&SRM
 Santa Cruz County, Arizona
 Located September 7-19, 2017

Monuments are 1-1/2" by 1-1/2" by 5' Wood Posts projecting at least four feet above the ground. Location Monuments are set 20' inside the Endline along the center of each claim, and are 1500' long X 600' wide unless otherwise depicted and as detailed in the attached Certificate of Location.

TIE POINT: The location monument of each claim is tied to the Southeast corner of Section 14, Township 21S, Range 15E, G&SRM, Santa Cruz County, Arizona, its distance as shown on the attached Certificate of Location. Bearings and distance are grid north.


Any overlap onto pre-existing claims, or Private Land, is acknowledged as non-locatable, and any overlapping portion is acknowledged as invalid.



Legend

- End Centers
- ▲ Location Monuments
- Corners
- Claim Boundary
- Section
- Township

1 in = 1,000 feet



Claims Filed By:
 Kennecott Exploration Company
 4700 Daybreak Parkway
 South Jordan, UT 84009

When recorded return to:
Kennecott Exploration Company – Land Dept.
4700 Daybreak Parkway
South Jordan, UT 84009

ARIZONA NOTICE OF LOCATION
(LODE CLAIM)

NOTICE IS HEREBY GIVEN THAT KENNECOTT EXPLORATION COMPANY, whose mailing address is 4700 Daybreak Parkway, South Jordan, Utah 84009 by its undersigned representative, makes this location of the IV059 Lode Mining Claim, in Santa Cruz County, Arizona.

The general course of the claim is from the North to South, and said claim is within the:

| <u>Quarter</u> | <u>Section</u> | <u>Township</u> | <u>Range</u> |
|----------------|----------------|-----------------|--------------|
| SE | 28 | 21S | 15E |

Santa Cruz County, Arizona, G&SRM.


This claim is 1500 feet in length and 600 feet in width. This Notice of Location is posted on the centerline of the claim. The claim runs from the location monument on which this notice is posted 1480 feet in a northerly direction to the North endline, and 20 feet in a southerly direction to the South endline. The claim boundaries are marked by six monuments, one at each corner and one at the center of each endline. The location monument on which this notice is posted is situated within Section 28, Township 21S, Range 15E, Santa Cruz County, Arizona, G&SRM, and is approximately 11576 feet West and 9599 feet South from the SE corner of Section 14, T21S, R15E, Santa Cruz County, Arizona, G&SRM. Any overlaps onto pre-existing claims, private or State Land are acknowledged as pre-existing rights and that portion of said overlap is acknowledged as invalid.

The undersigned claims the ground as depicted on the map that is attached to a copy of this Notice of Location filed in the office of the Recorder, Santa Cruz County, Arizona.

The claim has been monumented in accordance with State and Federal law. Corner, end centers and location monuments are posts, 1-1/2" x 1-1/2" x 5' projecting at least 4' above the ground.

Located, dated and posted on the ground this 8th day of September, 2017.

KENNECOTT EXPLORATION COMPANY



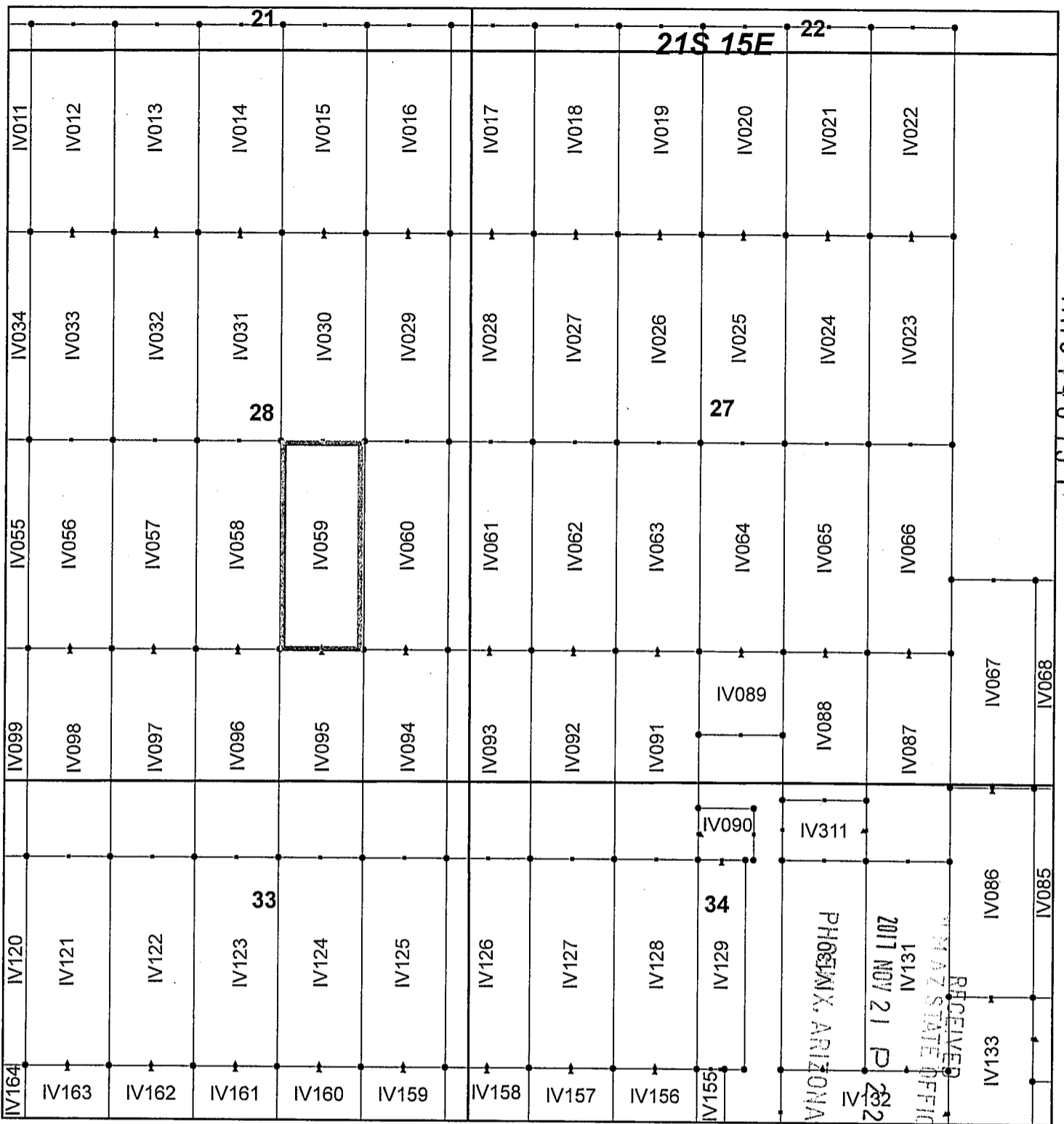
By: Erik Best, Operating Officer

PHOENIX, ARIZONA

2017 NOV 21 P 2:27

RECEIVED
M & Z STATE OFFICE

AMC 446957



Ivanhoe Claim Block, Arizona Map 2

Ivanhoe - IV Lode Mining Claims
 T21S, R15E G&SRM
 Santa Cruz County, Arizona
 Located September 7-19, 2017

Monuments are 1-1/2" by 1-1/2" by 5' Wood Posts projecting at least four feet above the ground. Location Monuments are set 20' inside the Endline along the center of each claim, and are 1500' long X 600' wide unless otherwise depicted and as detailed in the attached Certificate of Location.

TIE POINT: The location monument of each claim is tied to the Southeast corner of Section 14, Township 21S, Range 15E, G&SRM, Santa Cruz County, Arizona, its distance as shown on the attached Certificate of Location. Bearings and distance are grid north.


Any overlap onto pre-existing claims, or Private Land, is acknowledged as non-locatable, and any overlapping portion is acknowledged as invalid.



Legend

- End Centers
- ▲ Location Monuments
- Corners
- Claim Boundary
- Section
- Township

1 in = 1,000 feet



Claims Filed By-
 Kennecott Exploration Company
 4700 Daybreak Parkway
 South Jordan, UT 84009

When recorded return to:
Kennecott Exploration Company – Land Dept.
4700 Daybreak Parkway
South Jordan, UT 84009

ARIZONA NOTICE OF LOCATION
(LODE CLAIM)

NOTICE IS HEREBY GIVEN THAT KENNECOTT EXPLORATION COMPANY, whose mailing address is 4700 Daybreak Parkway, South Jordan, Utah 84009 by its undersigned representative, makes this location of the IV060 Lode Mining Claim, in Santa Cruz County, Arizona.

The general course of the claim is from the North to South, and said claim is within the:

| <u>Quarter</u> | <u>Section</u> | <u>Township</u> | <u>Range</u> |
|----------------|----------------|-----------------|--------------|
| SE | 28 | 21S | 15E |

Santa Cruz County, Arizona, G&SRM.

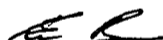
This claim is 1500 feet in length and 600 feet in width. This Notice of Location is posted on the centerline of the claim. The claim runs from the location monument on which this notice is posted 1480 feet in a northerly direction to the North endline, and 20 feet in a southerly direction to the South endline. The claim boundaries are marked by six monuments, one at each corner and one at the center of each endline. The location monument on which this notice is posted is situated within Section 28, Township 21S, Range 15E, Santa Cruz County, Arizona, G&SRM, and is approximately 10976 feet West and 9599 feet South from the SE corner of Section 14, T21S, R15E, Santa Cruz County, Arizona, G&SRM. Any overlaps onto pre-existing claims, private or State Land are acknowledged as pre-existing rights and that portion of said overlap is acknowledged as invalid.

The undersigned claims the ground as depicted on the map that is attached to a copy of this Notice of Location filed in the office of the Recorder, Santa Cruz County, Arizona.

The claim has been monumented in accordance with State and Federal law. Corner, end centers and location monuments are posts, 1-1/2" x 1-1/2" x 5' projecting at least 4' above the ground.

Located, dated and posted on the ground this 8th day of September, 2017.

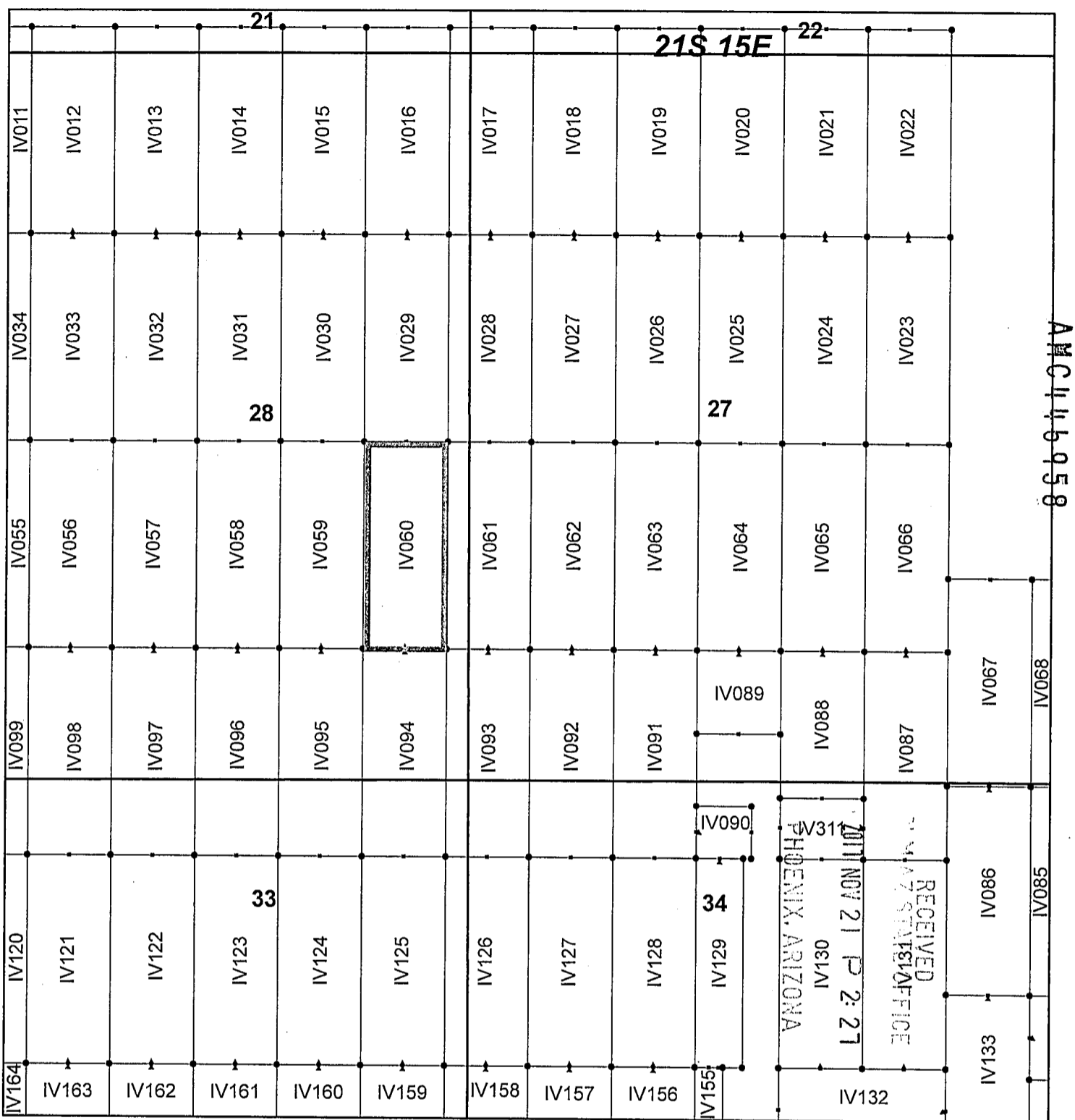
KENNECOTT EXPLORATION COMPANY



By: Erik Best, Operating Officer

RECEIVED
COUNTY CLERK STATE OFFICE
2017 NOV 21 P 2:27
PHOENIX, ARIZONA

AMC446958



Ivanhoe Claim Block, Arizona Map 2

Ivanhoe - IV Lode Mining Claims
 T21S, R15E G&SRM
 Santa Cruz County, Arizona
 Located September 7-19, 2017

Monuments are 1-1/2" by 1-1/2" by 5' Wood Posts projecting at least four feet above the ground. Location Monuments are set 20' inside the Endline along the center of each claim, and are 1500' long X 600' wide unless otherwise depicted and as detailed in the attached Certificate of Location.

TIE POINT: The location monument of each claim is tied to the Southeast corner of Section 14, Township 21S, Range 15E, G&SRM, Santa Cruz County, Arizona, its distance as shown on the attached Certificate of Location. Bearings and distance are grid north.


Any overlap onto pre-existing claims, or Private Land, is acknowledged as non-locatable, and any overlapping portion is acknowledged as invalid.



Legend

- End Centers
- ▲ Location Monuments
- Corners
- Claim Boundary
- Section
- Township

1 in = 1,000 feet



Claims Filed By:
 Kennecott Exploration Company
 4700 Daybreak Parkway
 South Jordan, UT 84009

When recorded return to:
Kennecott Exploration Company – Land Dept.
4700 Daybreak Parkway
South Jordan, UT 84009

ARIZONA NOTICE OF LOCATION
(LODE CLAIM)

NOTICE IS HEREBY GIVEN THAT KENNECOTT EXPLORATION COMPANY, whose mailing address is 4700 Daybreak Parkway, South Jordan, Utah 84009 by its undersigned representative, makes this location of the IV061 Lode Mining Claim, in Santa Cruz County, Arizona.

The general course of the claim is from the North to South, and said claim is within the:

| <u>Quarter</u> | <u>Section</u> | <u>Township</u> | <u>Range</u> |
|----------------|----------------|-----------------|--------------|
| SE | 28 | 21S | 15E |
| SW | 27 | 21S | 15E |

Santa Cruz County, Arizona, G&SRM.

This claim is 1500 feet in length and 600 feet in width. This Notice of Location is posted on the centerline of the claim. The claim runs from the location monument on which this notice is posted 1480 feet in a northerly direction to the North endline, and 20 feet in a southerly direction to the South endline. The claim boundaries are marked by six monuments, one at each corner and one at the center of each endline. The location monument on which this notice is posted is situated within Section 27, Township 21S, Range 15E, Santa Cruz County, Arizona, G&SRM, and is approximately 10376 feet West and 9599 feet South from the SE corner of Section 14, T21S, R15E, Santa Cruz County, Arizona, G&SRM. Any overlaps onto pre-existing claims, private or State Land are acknowledged as pre-existing rights and that portion of said overlap is acknowledged as invalid.

The undersigned claims the ground as depicted on the map that is attached to a copy of this Notice of Location filed in the office of the Recorder, Santa Cruz County, Arizona.

The claim has been monumented in accordance with State and Federal law. Corner, end centers and location monuments are posts, 1-1/2" x 1-1/2" x 5' projecting at least 4' above the ground.

Located, dated and posted on the ground this 8th day of September, 2017.

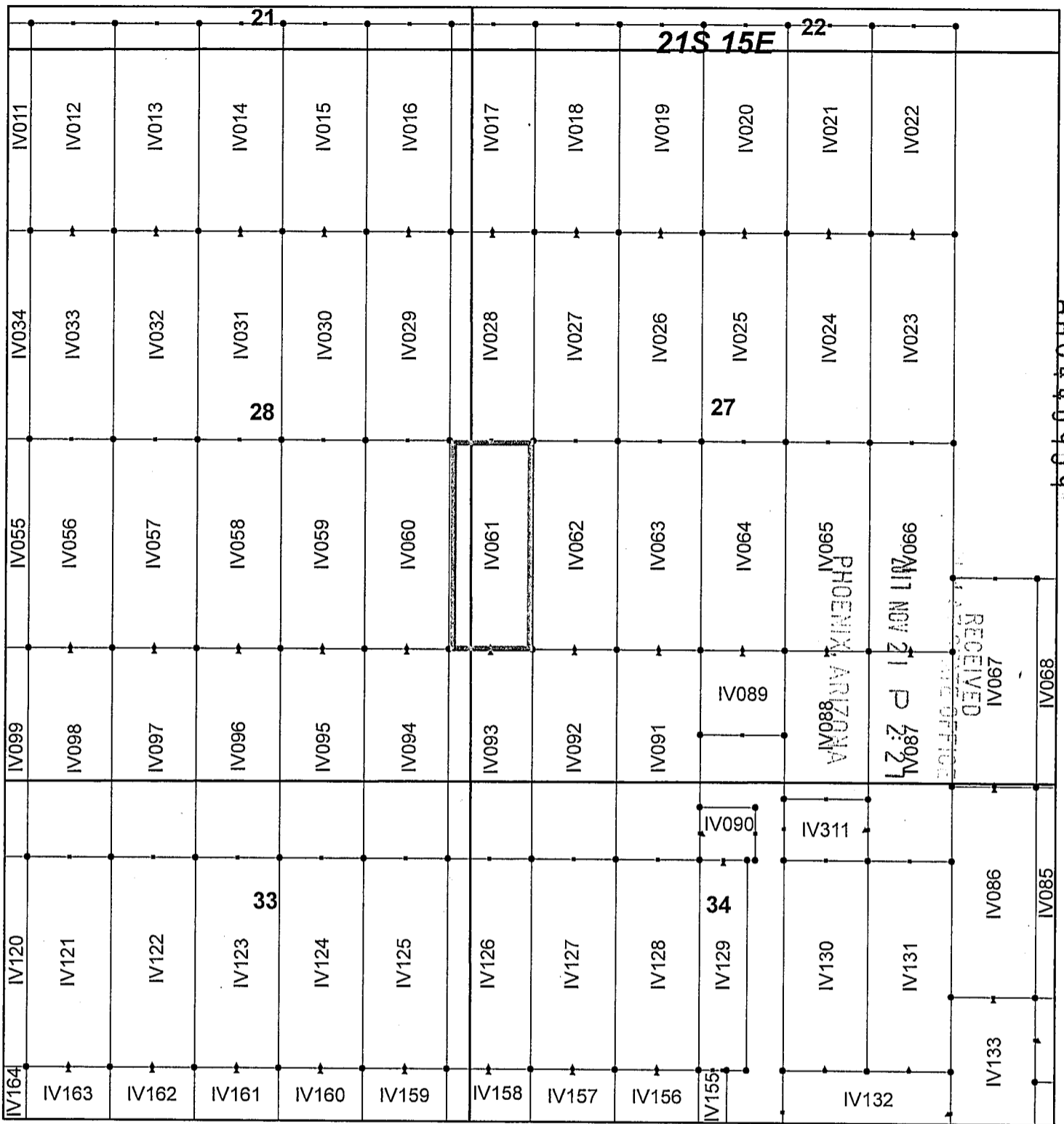
KENNECOTT EXPLORATION COMPANY



By: Erik Best, Operating Officer

RECEIVED
STATE OFFICE
2017 NOV 21 P 2:27
PHOENIX, ARIZONA

AMC446959



AMC 446959

Ivanhoe Claim Block, Arizona Map 2

Ivanhoe - IV Lode Mining Claims
 T21S, R15E G&SRM
 Santa Cruz County, Arizona
 Located September 7-19, 2017

Monuments are 1-1/2" by 1-1/2" by 5' Wood Posts projecting at least four feet above the ground. Location Monuments are set 20' inside the Endline along the center of each claim, and are 1500' long X 600' wide unless otherwise depicted and as detailed in the attached Certificate of Location.

TIE POINT: The location monument of each claim is tied to the Southeast corner of Section 14, Township 21S, Range 15E, G&SRM, Santa Cruz County, Arizona, its distance as shown on the attached Certificate of Location. Bearings and distance are grid north.


Any overlap onto pre-existing claims, or Private Land, is acknowledged as non-locatable, and any overlapping portion is acknowledged as invalid.



Legend

- End Centers
- ▲ Location Monuments
- Corners
- Claim Boundary
- Section
- Township

1 in = 1,000 feet



Claims Filed By:
 Kennecott Exploration Company
 4700 Daybreak Parkway
 South Jordan, UT 84009

When recorded return to:
Kennecott Exploration Company – Land Dept.
4700 Daybreak Parkway
South Jordan, UT 84009

ARIZONA NOTICE OF LOCATION
(LODE CLAIM)

NOTICE IS HEREBY GIVEN THAT KENNECOTT EXPLORATION COMPANY, whose mailing address is 4700 Daybreak Parkway, South Jordan, Utah 84009 by its undersigned representative, makes this location of the IV062 Lode Mining Claim, in Santa Cruz County, Arizona.

The general course of the claim is from the North to South, and said claim is within the:

| <u>Quarter</u> | <u>Section</u> | <u>Township</u> | <u>Range</u> |
|----------------|----------------|-----------------|--------------|
| SW | 27 | 21S | 15E |

Santa Cruz County, Arizona, G&SRM.


This claim is 1500 feet in length and 600 feet in width. This Notice of Location is posted on the centerline of the claim. The claim runs from the location monument on which this notice is posted 1480 feet in a northerly direction to the North endline, and 20 feet in a southerly direction to the South endline. The claim boundaries are marked by six monuments, one at each corner and one at the center of each endline. The location monument on which this notice is posted is situated within Section 27, Township 21S, Range 15E, Santa Cruz County, Arizona, G&SRM, and is approximately 9776 feet West and 9599 feet South from the SE corner of Section 14, T21S, R15E, Santa Cruz County, Arizona, G&SRM. Any overlaps onto pre-existing claims, private or State Land are acknowledged as pre-existing rights and that portion of said overlap is acknowledged as invalid.

The undersigned claims the ground as depicted on the map that is attached to a copy of this Notice of Location filed in the office of the Recorder, Santa Cruz County, Arizona.

The claim has been monumented in accordance with State and Federal law. Corner, end centers and location monuments are posts, 1-1/2" x 1-1/2" x 5' projecting at least 4' above the ground.

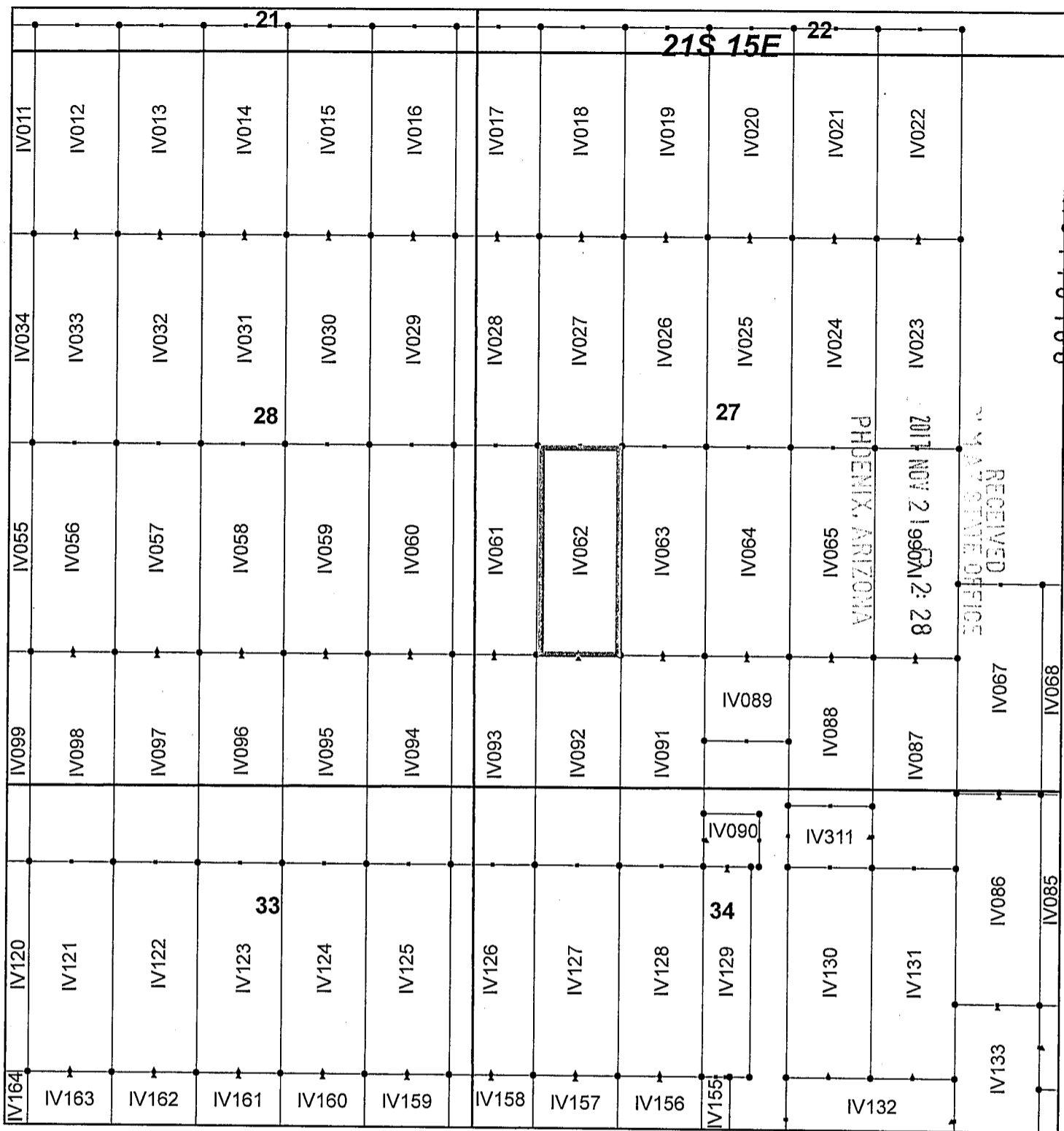
Located, dated and posted on the ground this 8th day of September, 2017.

KENNECOTT EXPLORATION COMPANY


By: Erik Best, Operating Officer

RECEIVED
STATE OFFICE
2017 NOV 21 P 2:28
PHOENIX, ARIZONA

AH0446960



Ivanhoe Claim Block, Arizona Map 2

Ivanhoe - IV Lode Mining Claims
 T21S, R15E G&SRM
 Santa Cruz County, Arizona
 Located September 7-19, 2017

Monuments are 1-1/2" by 1-1/2" by 5' Wood Posts projecting at least four feet above the ground. Location Monuments are set 20' inside the Endline along the center of each claim, and are 1500' long X 600' wide unless otherwise depicted and as detailed in the attached Certificate of Location.

TIE POINT: The location monument of each claim is tied to the Southeast corner of Section 14, Township 21S, Range 15E, G&SRM, Santa Cruz County, Arizona, its distance as shown on the attached Certificate of Location. Bearings and distance are grid north.


Any overlap onto pre-existing claims, or Private Land, is acknowledged as non-locatable, and any overlapping portion is acknowledged as invalid.



Legend

- End Centers
- ▲ Location Monuments
- Corners
- Claim Boundary
- Section
- Township

1 in = 1,000 feet



Claims Filed By-
 Kennecott Exploration Company
 4700 Daybreak Parkway
 South Jordan, UT 84009

When recorded return to:
Kennecott Exploration Company – Land Dept.
4700 Daybreak Parkway
South Jordan, UT 84009

ARIZONA NOTICE OF LOCATION
(LODE CLAIM)

NOTICE IS HEREBY GIVEN THAT KENNECOTT EXPLORATION COMPANY, whose mailing address is 4700 Daybreak Parkway, South Jordan, Utah 84009 by its undersigned representative, makes this location of the IV063 Lode Mining Claim, in Santa Cruz County, Arizona.

The general course of the claim is from the North to South, and said claim is within the:

| <u>Quarter</u> | <u>Section</u> | <u>Township</u> | <u>Range</u> |
|----------------|----------------|-----------------|--------------|
| SW | 27 | 21S | 15E |

Santa Cruz County, Arizona, G&SRM.


This claim is 1500 feet in length and 600 feet in width. This Notice of Location is posted on the centerline of the claim. The claim runs from the location monument on which this notice is posted 1480 feet in a northerly direction to the North endline, and 20 feet in a southerly direction to the South endline. The claim boundaries are marked by six monuments, one at each corner and one at the center of each endline. The location monument on which this notice is posted is situated within Section 27, Township 21S, Range 15E, Santa Cruz County, Arizona, G&SRM, and is approximately 9176 feet West and 9599 feet South from the SE corner of Section 14, T21S, R15E, Santa Cruz County, Arizona, G&SRM. Any overlaps onto pre-existing claims, private or State Land are acknowledged as pre-existing rights and that portion of said overlap is acknowledged as invalid.

The undersigned claims the ground as depicted on the map that is attached to a copy of this Notice of Location filed in the office of the Recorder, Santa Cruz County, Arizona.

The claim has been monumented in accordance with State and Federal law. Corner, end centers and location monuments are posts, 1-1/2" x 1-1/2" x 5' projecting at least 4' above the ground.

Located, dated and posted on the ground this 8th day of September, 2017.

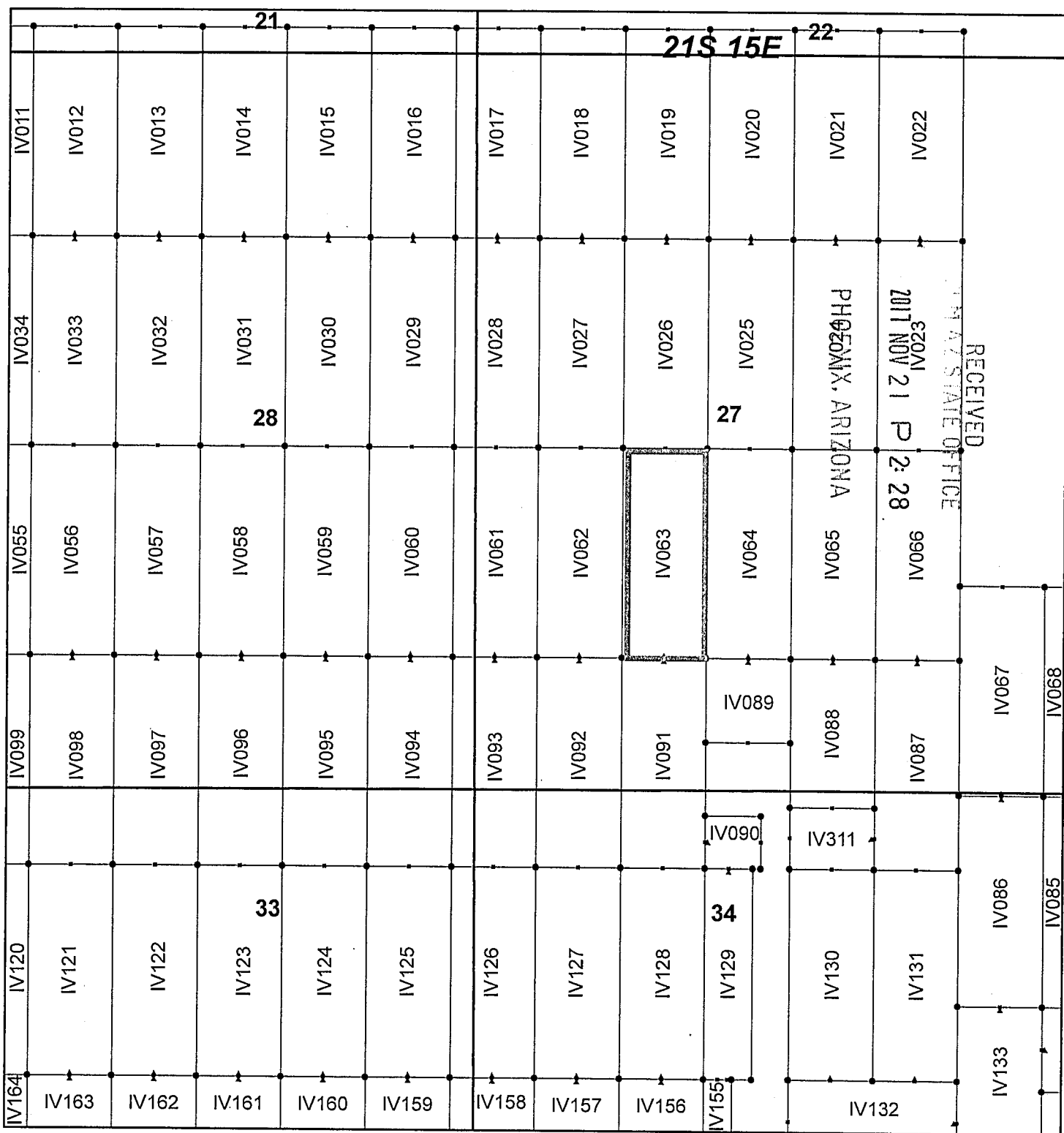
KENNECOTT EXPLORATION COMPANY



By: Erik Best, Operating Officer

RECEIVED
SANTA CRUZ STATE OFFICE
2017 NOV 21 P 2:28
PHOENIX, ARIZONA

AMC446961



Ivanhoe Claim Block, Arizona Map 2

Ivanhoe - IV Lode Mining Claims
 T21S, R15E G&SRM
 Santa Cruz County, Arizona
 Located September 7-19, 2017

Monuments are 1-1/2" by 1-1/2" by 5' Wood Posts projecting at least four feet above the ground. Location Monuments are set 20' inside the Endline along the center of each claim, and are 1500' long X 600' wide unless otherwise depicted and as detailed in the attached Certificate of Location.

TIE POINT: The location monument of each claim is tied to the Southeast corner of Section 14, Township 21S, Range 15E, G&SRM, Santa Cruz County, Arizona, its distance as shown on the attached Certificate of Location. Bearings and distance are grid north.


Any overlap onto pre-existing claims, or Private Land, is acknowledged as non-locatable, and any overlapping portion is acknowledged as invalid.



Legend

- End Centers
- ▲ Location Monuments
- Corners
- Claim Boundary
- Section
- Township

1 in = 1,000 feet



Claims Filed By:
 Kennecott Exploration Company
 4700 Daybreak Parkway
 South Jordan, UT 84009

When recorded return to:
Kennecott Exploration Company – Land Dept.
4700 Daybreak Parkway
South Jordan, UT 84009

ARIZONA NOTICE OF LOCATION
(LODE CLAIM)

NOTICE IS HEREBY GIVEN THAT KENNECOTT EXPLORATION COMPANY, whose mailing address is 4700 Daybreak Parkway, South Jordan, Utah 84009 by its undersigned representative, makes this location of the IV064 Lode Mining Claim, in Santa Cruz County, Arizona.

The general course of the claim is from the North to South, and said claim is within the:

| <u>Quarter</u> | <u>Section</u> | <u>Township</u> | <u>Range</u> |
|----------------|----------------|-----------------|--------------|
| SW | 27 | 21S | 15E |

Santa Cruz County, Arizona, G&SRM.

This claim is 1500 feet in length and 600 feet in width. This Notice of Location is posted on the centerline of the claim. The claim runs from the location monument on which this notice is posted 1480 feet in a northerly direction to the North endline, and 20 feet in a southerly direction to the South endline. The claim boundaries are marked by six monuments, one at each corner and one at the center of each endline. The location monument on which this notice is posted is situated within Section 27, Township 21S, Range 15E, Santa Cruz County, Arizona, G&SRM, and is approximately 8576 feet West and 9599 feet South from the SE corner of Section 14, T21S, R15E, Santa Cruz County, Arizona, G&SRM. Any overlaps onto pre-existing claims, private or State Land are acknowledged as pre-existing rights and that portion of said overlap is acknowledged as invalid.

The undersigned claims the ground as depicted on the map that is attached to a copy of this Notice of Location filed in the office of the Recorder, Santa Cruz County, Arizona.

The claim has been monumented in accordance with State and Federal law. Corner, end centers and location monuments are posts, 1-1/2" x 1-1/2" x 5' projecting at least 4' above the ground.

Located, dated and posted on the ground this 8th day of September, 2017.

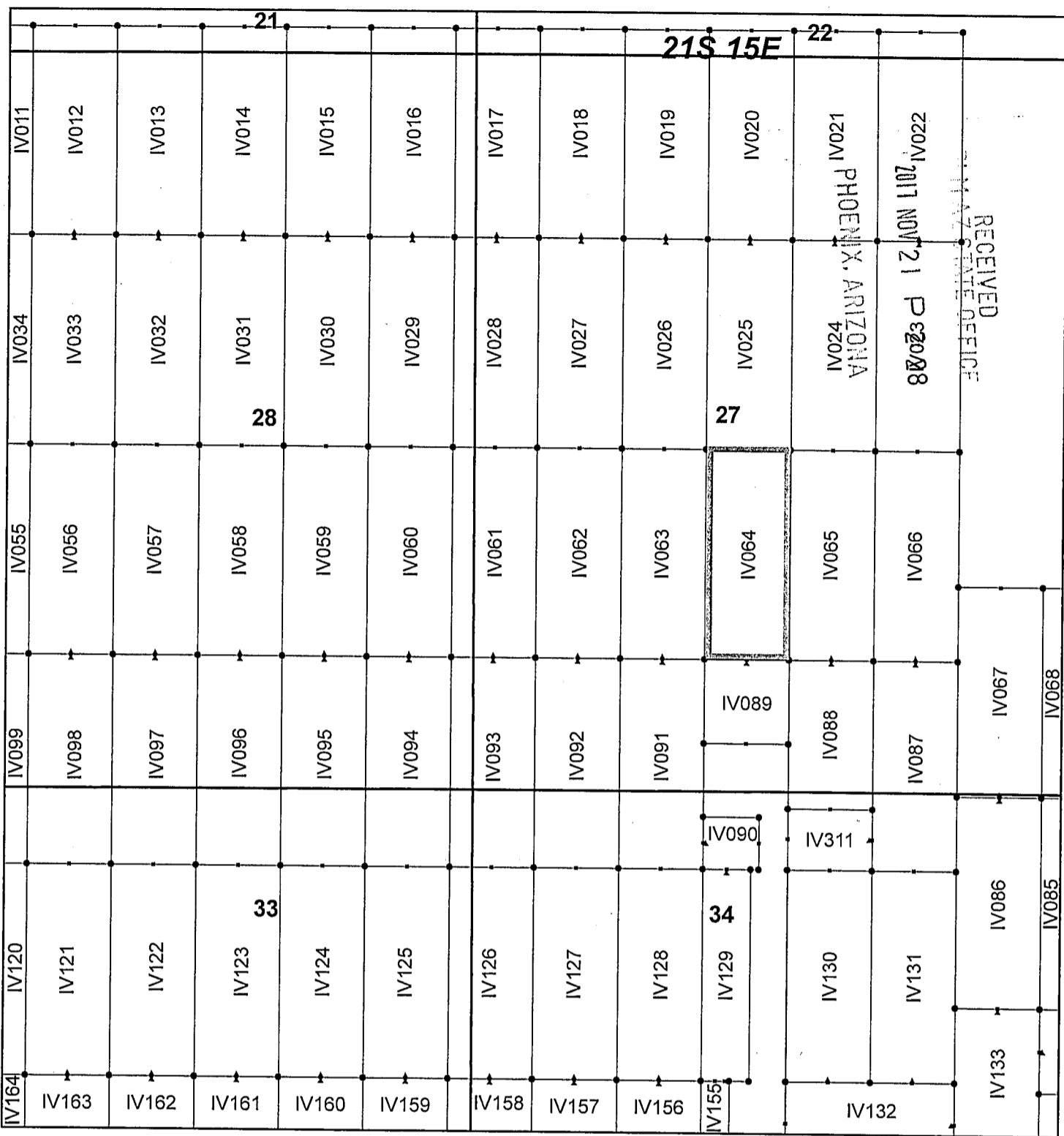
KENNECOTT EXPLORATION COMPANY

ER

By: Erik Best, Operating Officer

RECEIVED
STATE OFFICE
2017 NOV 21 P 2:28
PHOENIX, ARIZONA

AMC446962



AHC446962

Ivanhoe Claim Block, Arizona Map 2

Ivanhoe - IV Lode Mining Claims
 T21S, R15E G&SRM
 Santa Cruz County, Arizona
 Located September 7-19, 2017

Monuments are 1-1/2" by 1-1/2" by 5' Wood Posts projecting at least four feet above the ground. Location Monuments are set 20' inside the Endline along the center of each claim, and are 1500' long X 600' wide unless otherwise depicted and as detailed in the attached Certificate of Location.

TIE POINT: The location monument of each claim is tied to the Southeast corner of Section 14, Township 21S, Range 15E, G&SRM, Santa Cruz County, Arizona, its distance as shown on the attached Certificate of Location. Bearings and distance are grid north.


Any overlap onto pre-existing claims, or Private Land, is acknowledged as non-locatable, and any overlapping portion is acknowledged as invalid.



Legend

- End Centers
- ▲ Location Monuments
- Corners
- Claim Boundary
- Section
- Township

1 in = 1,000 feet



Claims Filed By-
 Kennecott Exploration Company
 4700 Daybreak Parkway
 South Jordan, UT 84009

When recorded return to:
Kennecott Exploration Company – Land Dept.
4700 Daybreak Parkway
South Jordan, UT 84009

ARIZONA NOTICE OF LOCATION
(LODE CLAIM)

NOTICE IS HEREBY GIVEN THAT KENNECOTT EXPLORATION COMPANY, whose mailing address is 4700 Daybreak Parkway, South Jordan, Utah 84009 by its undersigned representative, makes this location of the IV065 Lode Mining Claim, in Santa Cruz County, Arizona.

The general course of the claim is from the North to South, and said claim is within the:

| <u>Quarter</u> | <u>Section</u> | <u>Township</u> | <u>Range</u> |
|----------------|----------------|-----------------|--------------|
| SE | 27 | 21S | 15E |
| SW | 27 | 21S | 15E |

Santa Cruz County, Arizona, G&SRM.

This claim is 1500 feet in length and 600 feet in width. This Notice of Location is posted on the centerline of the claim. The claim runs from the location monument on which this notice is posted 1480 feet in a northerly direction to the North endline, and 20 feet in a southerly direction to the South endline. The claim boundaries are marked by six monuments, one at each corner and one at the center of each endline. The location monument on which this notice is posted is situated within Section 27, Township 21S, Range 15E, Santa Cruz County, Arizona, G&SRM, and is approximately 7976 feet West and 9599 feet South from the SE corner of Section 14, T21S, R15E, Santa Cruz County, Arizona, G&SRM. Any overlaps onto pre-existing claims, private or State Land are acknowledged as pre-existing rights and that portion of said overlap is acknowledged as invalid.

The undersigned claims the ground as depicted on the map that is attached to a copy of this Notice of Location filed in the office of the Recorder, Santa Cruz County, Arizona.

The claim has been monumented in accordance with State and Federal law. Corner, end centers and location monuments are posts, 1-1/2" x 1-1/2" x 5' projecting at least 4' above the ground.

Located, dated and posted on the ground this 8th day of September, 2017.

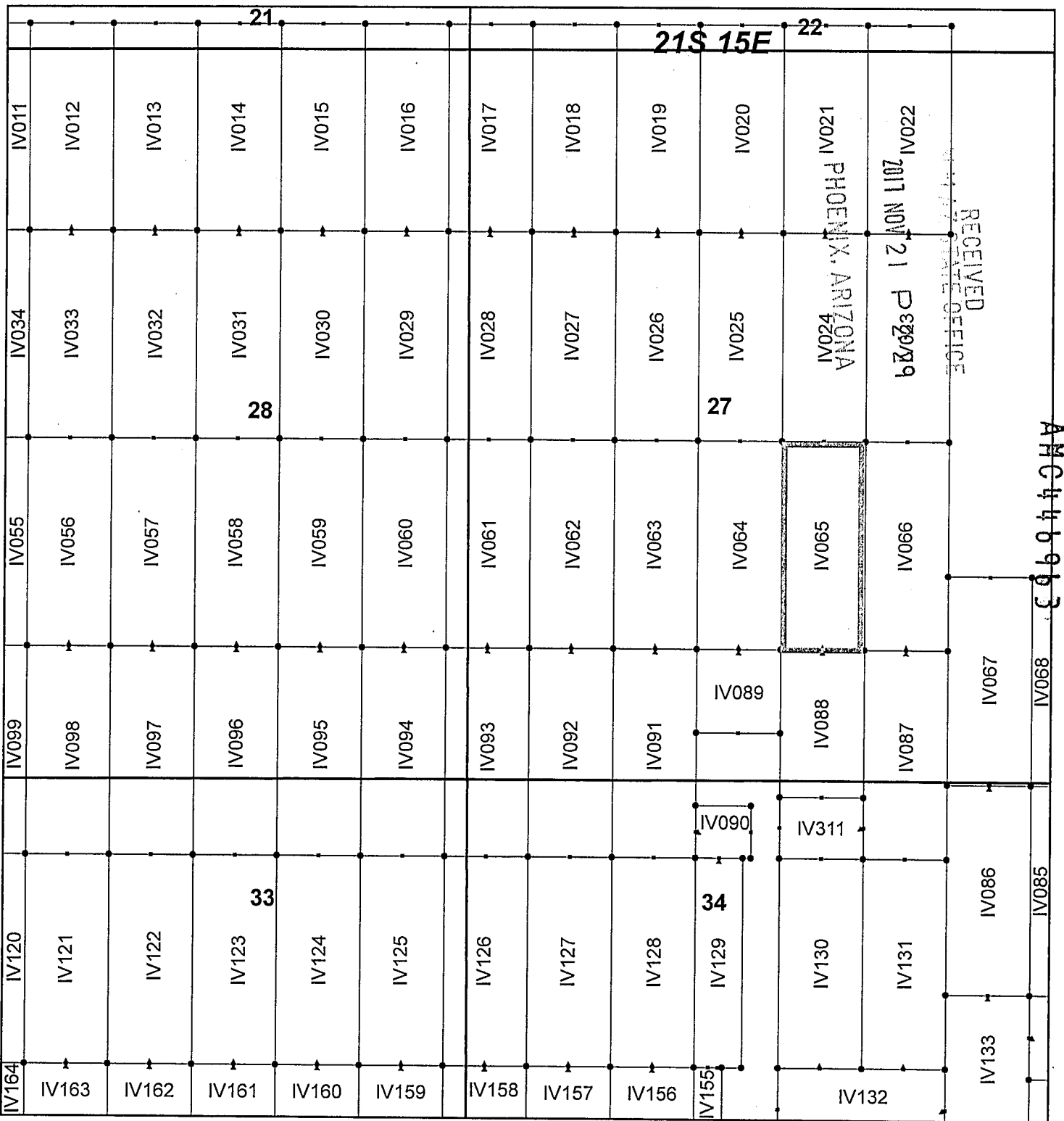
KENNECOTT EXPLORATION COMPANY



By: Erik Best, Operating Officer

RECEIVED
STATE OFFICE
2017 NOV 21 P 2:29
PHOENIX, ARIZONA

AMC446963



Ivanhoe Claim Block, Arizona Map 2

Ivanhoe - IV Lode Mining Claims
 T21S, R15E G&SRM
 Santa Cruz County, Arizona
 Located September 7-19, 2017

Monuments are 1-1/2" by 1-1/2" by 5' Wood Posts projecting at least four feet above the ground. Location Monuments are set 20' inside the Endline along the center of each claim, and are 1500' long X 600' wide unless otherwise depicted and as detailed in the attached Certificate of Location.

TIE POINT: The location monument of each claim is tied to the Southeast corner of Section 14, Township 21S, Range 15E, G&SRM, Santa Cruz County, Arizona, its distance as shown on the attached Certificate of Location. Bearings and distance are grid north.


Any overlap onto pre-existing claims, or Private Land, is acknowledged as non-locatable, and any overlapping portion is acknowledged as invalid.



Legend

- End Centers
- ▲ Location Monuments
- Corners
- Claim Boundary
- Section
- Township

1 in = 1,000 feet



Claims Filed By-
 Kennecott Exploration Company
 4700 Daybreak Parkway
 South Jordan, UT 84009

When recorded return to:
Kennecott Exploration Company – Land Dept.
4700 Daybreak Parkway
South Jordan, UT 84009

ARIZONA NOTICE OF LOCATION
(LODE CLAIM)

NOTICE IS HEREBY GIVEN THAT KENNECOTT EXPLORATION COMPANY, whose mailing address is 4700 Daybreak Parkway, South Jordan, Utah 84009 by its undersigned representative, makes this location of the IV066 Lode Mining Claim, in Santa Cruz County, Arizona.

The general course of the claim is from the North to South, and said claim is within the:

| <u>Quarter</u> | <u>Section</u> | <u>Township</u> | <u>Range</u> |
|----------------|----------------|-----------------|--------------|
| SE | 27 | 21S | 15E |

Santa Cruz County, Arizona, G&SRM.

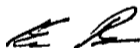
This claim is 1500 feet in length and 600 feet in width. This Notice of Location is posted on the centerline of the claim. The claim runs from the location monument on which this notice is posted 1480 feet in a northerly direction to the North endline, and 20 feet in a southerly direction to the South endline. The claim boundaries are marked by six monuments, one at each corner and one at the center of each endline. The location monument on which this notice is posted is situated within Section 27, Township 21S, Range 15E, Santa Cruz County, Arizona, G&SRM, and is approximately 7376 feet West and 9599 feet South from the SE corner of Section 14, T21S, R15E, Santa Cruz County, Arizona, G&SRM. Any overlaps onto pre-existing claims, private or State Land are acknowledged as pre-existing rights and that portion of said overlap is acknowledged as invalid.

The undersigned claims the ground as depicted on the map that is attached to a copy of this Notice of Location filed in the office of the Recorder, Santa Cruz County, Arizona.

The claim has been monumented in accordance with State and Federal law. Corner, end centers and location monuments are posts, 1-1/2" x 1-1/2" x 5' projecting at least 4' above the ground.

Located, dated and posted on the ground this 8th day of September, 2017.


KENNECOTT EXPLORATION COMPANY



By: Erik Best, Operating Officer

RECEIVED
SANTA CRUZ STATE OFFICE
2017 NOV 21 P 2:29
PHOENIX, ARIZONA

AMC 446964



Ivanhoe Claim Block, Arizona Map 2

Ivanhoe - IV Lode Mining Claims
 T21S, R15E G&SRM
 Santa Cruz County, Arizona
 Located September 7-19, 2017

Monuments are 1-1/2" by 1-1/2" by 5' Wood Posts projecting at least four feet above the ground. Location Monuments are set 20' inside the Endline along the center of each claim, and are 1500' long X 600' wide unless otherwise depicted and as detailed in the attached Certificate of Location.

TIE POINT: The location monument of each claim is tied to the Southeast corner of Section 14, Township 21S, Range 15E, G&SRM, Santa Cruz County, Arizona, its distance as shown on the attached Certificate of Location. Bearings and distance are grid north.


Any overlap onto pre-existing claims, or Private Land, is acknowledged as non-locatable, and any overlapping portion is acknowledged as invalid.



Legend

- End Centers
- ▲ Location Monuments
- Corners
- Claim Boundary
- Section
- Township

1 in = 1,000 feet



Claims Filed By:
 Kennecott Exploration Company
 4700 Daybreak Parkway
 South Jordan, UT 84009

When recorded return to:
Kennecott Exploration Company – Land Dept.
4700 Daybreak Parkway
South Jordan, UT 84009

ARIZONA NOTICE OF LOCATION
(LODE CLAIM)

NOTICE IS HEREBY GIVEN THAT KENNECOTT EXPLORATION COMPANY, whose mailing address is 4700 Daybreak Parkway, South Jordan, Utah 84009 by its undersigned representative, makes this location of the IV067 Lode Mining Claim, in Santa Cruz County, Arizona.

The general course of the claim is from the North to South, and said claim is within the:

| <u>Quarter</u> | <u>Section</u> | <u>Township</u> | <u>Range</u> |
|----------------|----------------|-----------------|--------------|
| NE | 34 | 21S | 15E |
| SE | 27 | 21S | 15E |

Santa Cruz County, Arizona, G&SRM.

This claim is 1500 feet in length and 600 feet in width. This Notice of Location is posted on the centerline of the claim. The claim runs from the location monument on which this notice is posted 1480 feet in a northerly direction to the North endline, and 20 feet in a southerly direction to the South endline. The claim boundaries are marked by six monuments, one at each corner and one at the center of each endline. The location monument on which this notice is posted is situated within Section 34, Township 21S, Range 15E, Santa Cruz County, Arizona, G&SRM, and is approximately 6776 feet West and 10567 feet South from the SE corner of Section 14, T21S, R15E, Santa Cruz County, Arizona, G&SRM. Any overlaps onto pre-existing claims, private or State Land are acknowledged as pre-existing rights and that portion of said overlap is acknowledged as invalid.

The undersigned claims the ground as depicted on the map that is attached to a copy of this Notice of Location filed in the office of the Recorder, Santa Cruz County, Arizona.

The claim has been monumented in accordance with State and Federal law. Corner, end centers and location monuments are posts, 1-1/2" x 1-1/2" x 5' projecting at least 4' above the ground.

Located, dated and posted on the ground this 7th day of September, 2017.

KENNECOTT EXPLORATION COMPANY



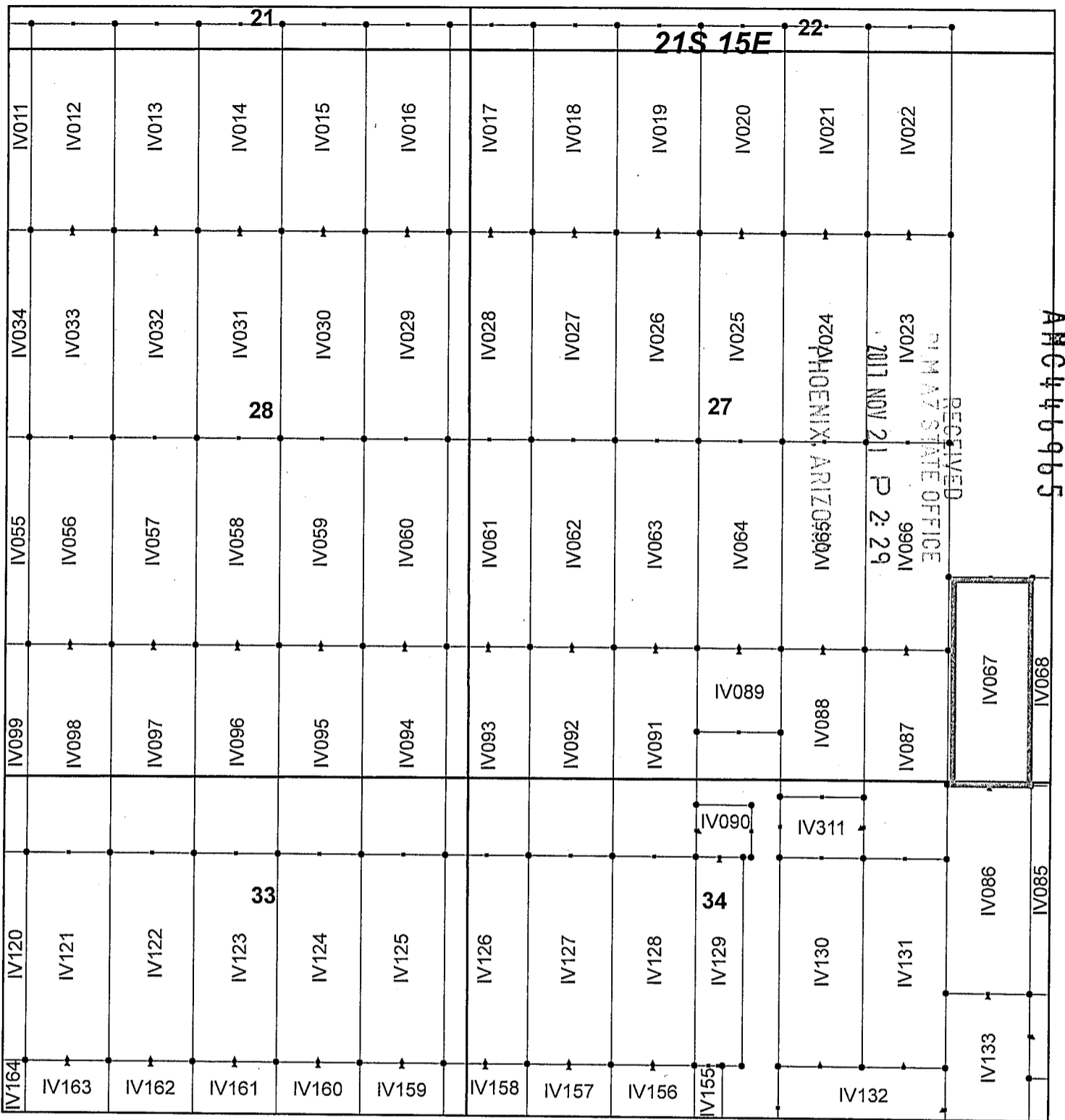
By: Erik Best, Operating Officer

PHOENIX, ARIZONA

2017 NOV 21 P 2:29

RECEIVED
STATE OFFICE

AMC 446965



Ivanhoe Claim Block, Arizona Map 2

Ivanhoe - IV Lode Mining Claims
 T21S, R15E G&SRM
 Santa Cruz County, Arizona
 Located September 7-19, 2017

Monuments are 1-1/2" by 1-1/2" by 5' Wood Posts projecting at least four feet above the ground. Location Monuments are set 20' inside the Endline along the center of each claim, and are 1500' long X 600' wide unless otherwise depicted and as detailed in the attached Certificate of Location.

TIE POINT: The location monument of each claim is tied to the Southeast corner of Section 14, Township 21S, Range 15E, G&SRM, Santa Cruz County, Arizona, its distance as shown on the attached Certificate of Location. Bearings and distance are grid north.


Any overlap onto pre-existing claims, or Private Land, is acknowledged as non-locatable, and any overlapping portion is acknowledged as invalid.



Legend

- End Centers
- ▲ Location Monuments
- Corners
- Claim Boundary
- Section
- Township

1 in = 1,000 feet



Claims Filed By-
 Kennecott Exploration Company
 4700 Daybreak Parkway
 South Jordan, UT 84009

When recorded return to:
Kennecott Exploration Company – Land Dept.
4700 Daybreak Parkway
South Jordan, UT 84009

ARIZONA NOTICE OF LOCATION
(LODE CLAIM)

NOTICE IS HEREBY GIVEN THAT KENNECOTT EXPLORATION COMPANY, whose mailing address is 4700 Daybreak Parkway, South Jordan, Utah 84009 by its undersigned representative, makes this location of the IV068 Lode Mining Claim, in Santa Cruz County, Arizona.

The general course of the claim is from the North to South, and said claim is within the:

| <u>Quarter</u> | <u>Section</u> | <u>Township</u> | <u>Range</u> |
|----------------|----------------|-----------------|--------------|
| NE | 34 | 21S | 15E |
| SE | 27 | 21S | 15E |

Santa Cruz County, Arizona, G&SRM.


This claim is 1500 feet in length and 600 feet in width. This Notice of Location is posted on the centerline of the claim. The claim runs from the location monument on which this notice is posted 1480 feet in a northerly direction to the North endline, and 20 feet in a southerly direction to the South endline. The claim boundaries are marked by six monuments, one at each corner and one at the center of each endline. The location monument on which this notice is posted is situated within Section 34, Township 21S, Range 15E, Santa Cruz County, Arizona, G&SRM, and is approximately 6176 feet West and 10567 feet South from the SE corner of Section 14, T21S, R15E, Santa Cruz County, Arizona, G&SRM. Any overlaps onto pre-existing claims, private or State Land are acknowledged as pre-existing rights and that portion of said overlap is acknowledged as invalid.

The undersigned claims the ground as depicted on the map that is attached to a copy of this Notice of Location filed in the office of the Recorder, Santa Cruz County, Arizona.

The claim has been monumented in accordance with State and Federal law. Corner, end centers and location monuments are posts, 1-1/2" x 1-1/2" x 5' projecting at least 4' above the ground.

Located, dated and posted on the ground this 7th day of September, 2017.

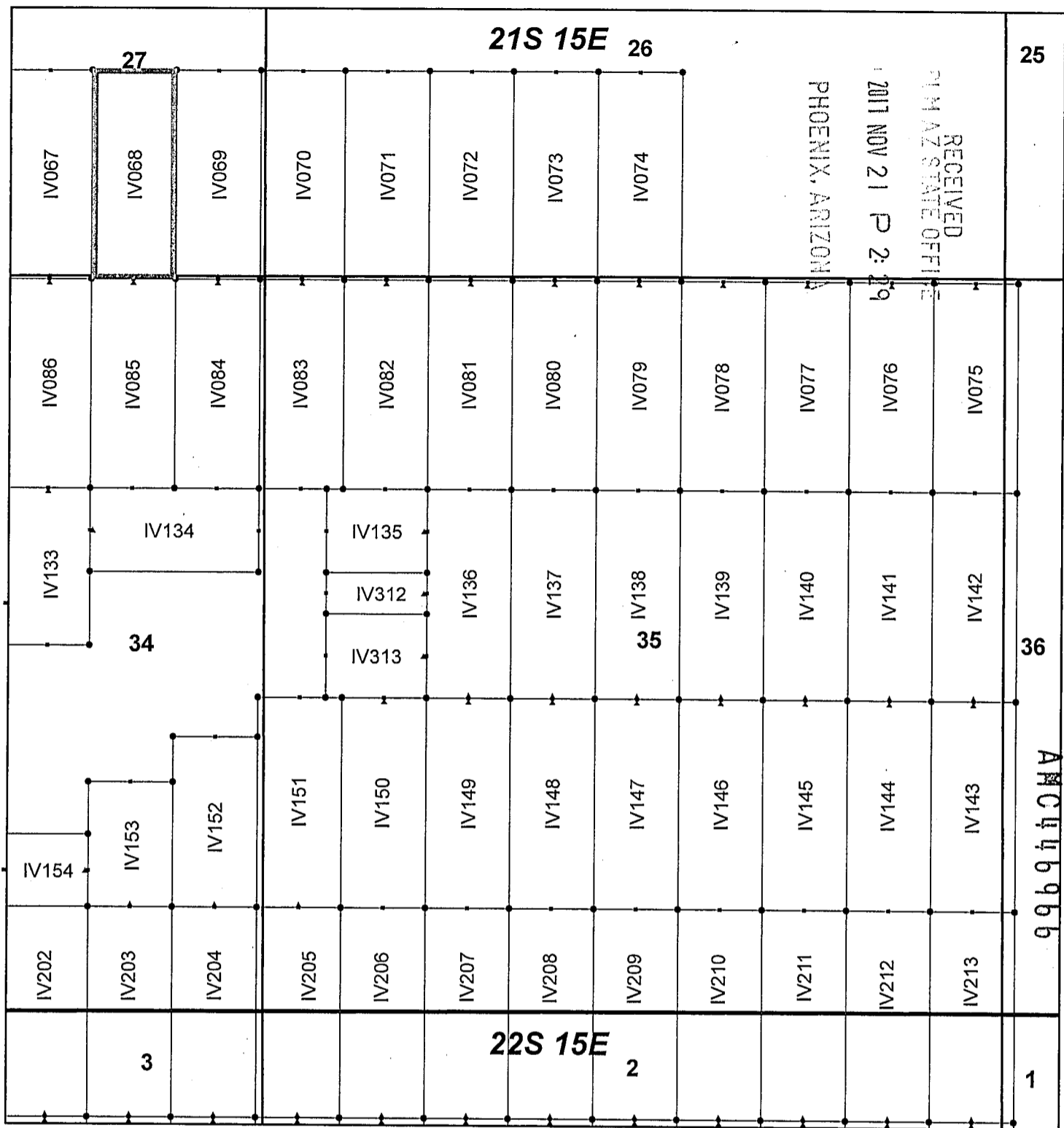
KENNECOTT EXPLORATION COMPANY



By: Erik Best, Operating Officer

RECEIVED
STATE OFFICE
2017 NOV 21 P 2:29
PHOENIX, ARIZONA

AMC446966



Ivanhoe Claim Block, Arizona Map 3

Ivanhoe - IV Lode Mining Claims
 T21 and 22S, R15E G&SRM
 Santa Cruz County, Arizona
 Located September 7-19, 2017

Monuments are 1-1/2" by 1-1/2" by 5' Wood Posts projecting at least four feet above the ground. Location Monuments are set 20' inside the Endline along the center of each claim, and are 1500' long X 600' wide unless otherwise depicted and as detailed in the attached Certificate of Location.

TIE POINT: The location monument of each claim is tied to the Southeast corner of Section 14, Township 21S, Range 15E, G&SRM, Santa Cruz County, Arizona, its distance as shown on the attached Certificate of Location. Bearings and distance are grid north.


Any overlap onto pre-existing claims, or Private Land, is acknowledged as non-locatable, and any overlapping portion is acknowledged as invalid.



Legend

- End Centers
- ▲ Location Monuments
- Corners
- Claim Boundary
- Section
- Township

1 in = 1,000 feet



Claims Filed By:
 Kennecott Exploration Company
 4700 Daybreak Parkway
 South Jordan, UT 84009

When recorded return to:
Kennecott Exploration Company – Land Dept.
4700 Daybreak Parkway
South Jordan, UT 84009

ARIZONA NOTICE OF LOCATION
(LODE CLAIM)

NOTICE IS HEREBY GIVEN THAT KENNECOTT EXPLORATION COMPANY, whose mailing address is 4700 Daybreak Parkway, South Jordan, Utah 84009 by its undersigned representative, makes this location of the IV069 Lode Mining Claim, in Santa Cruz County, Arizona.

The general course of the claim is from the North to South, and said claim is within the:

| <u>Quarter</u> | <u>Section</u> | <u>Township</u> | <u>Range</u> |
|----------------|----------------|-----------------|--------------|
| NE | 34 | 21S | 15E |
| SE | 27 | 21S | 15E |

Santa Cruz County, Arizona, G&SRM.

This claim is 1500 feet in length and 600 feet in width. This Notice of Location is posted on the centerline of the claim. The claim runs from the location monument on which this notice is posted 1480 feet in a northerly direction to the North endline, and 20 feet in a southerly direction to the South endline. The claim boundaries are marked by six monuments, one at each corner and one at the center of each endline. The location monument on which this notice is posted is situated within Section 34, Township 21S, Range 15E, Santa Cruz County, Arizona, G&SRM, and is approximately 5576 feet West and 10567 feet South from the SE corner of Section 14, T21S, R15E, Santa Cruz County, Arizona, G&SRM. Any overlaps onto pre-existing claims, private or State Land are acknowledged as pre-existing rights and that portion of said overlap is acknowledged as invalid.

The undersigned claims the ground as depicted on the map that is attached to a copy of this Notice of Location filed in the office of the Recorder, Santa Cruz County, Arizona.

The claim has been monumented in accordance with State and Federal law. Corner, end centers and location monuments are posts, 1-1/2" x 1-1/2" x 5' projecting at least 4' above the ground.

Located, dated and posted on the ground this 7th day of September, 2017.

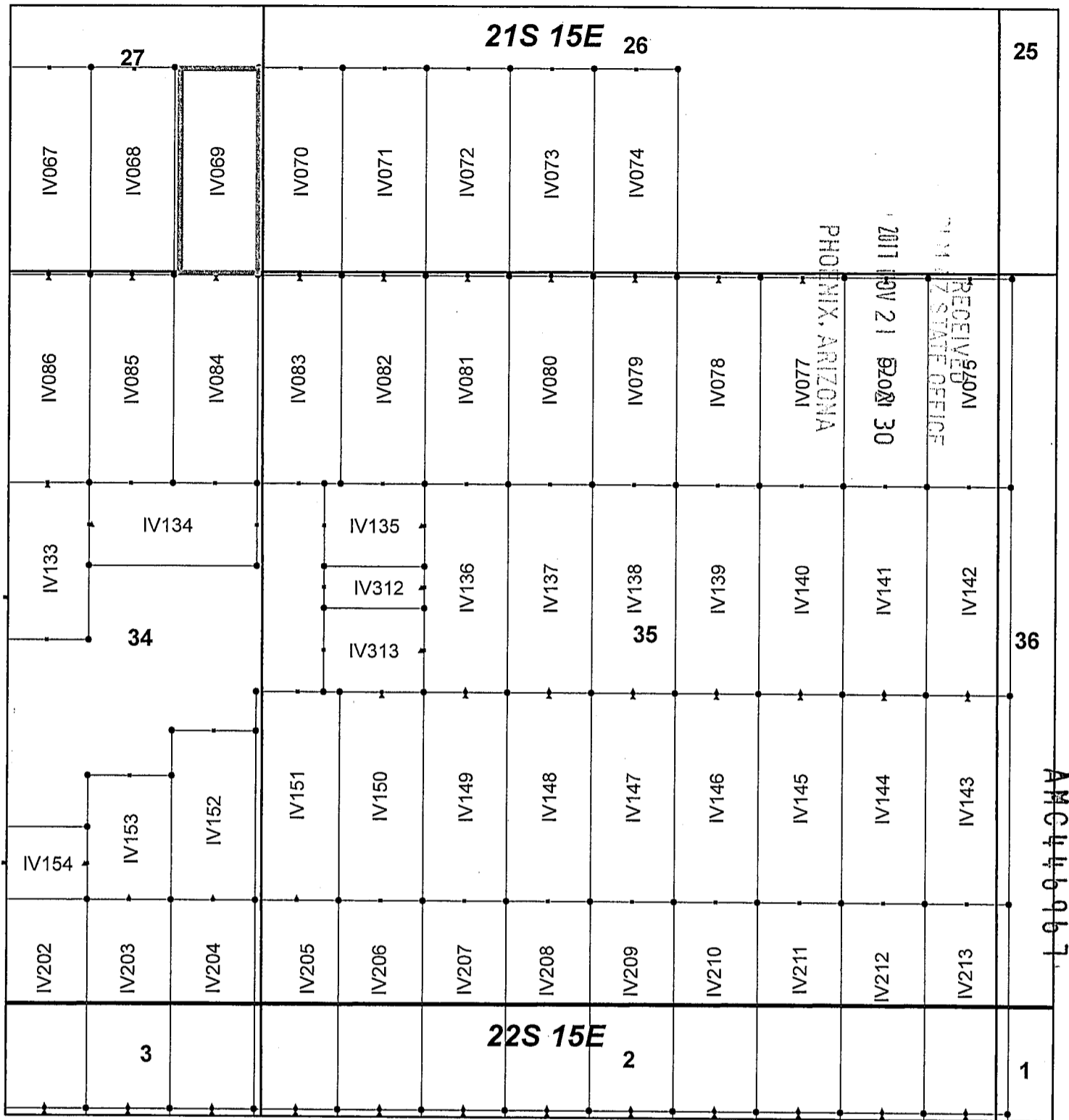
KENNECOTT EXPLORATION COMPANY

ER

By: Erik Best, Operating Officer

RECEIVED
MAY STATE OFFICE
2017 NOV 21 P 2:30
PHOENIX, ARIZONA

AHC446967



Ivanhoe Claim Block, Arizona Map 3

Ivanhoe - IV Lode Mining Claims
 T21 and 22S, R15E G&SRM
 Santa Cruz County, Arizona
 Located September 7-19, 2017

Monuments are 1-1/2" by 1-1/2" by 5' Wood Posts projecting at least four feet above the ground. Location Monuments are set 20' inside the Endline along the center of each claim, and are 1500' long X 600' wide unless otherwise depicted and as detailed in the attached Certificate of Location.

TIE POINT: The location monument of each claim is tied to the Southeast corner of Section 14, Township 21S, Range 15E, G&SRM, Santa Cruz County, Arizona, its distance as shown on the attached Certificate of Location. Bearings and distance are grid north.


Any overlap onto pre-existing claims, or Private Land, is acknowledged as non-locatable, and any overlapping portion is acknowledged as invalid.



Legend

- End Centers
- ▲ Location Monuments
- Corners
- Claim Boundary
- Section
- Township

1 in = 1,000 feet



Claims Filed By-
 Kennecott Exploration Company
 4700 Daybreak Parkway
 South Jordan, UT 84009

When recorded return to:
Kennecott Exploration Company – Land Dept.
4700 Daybreak Parkway
South Jordan, UT 84009

ARIZONA NOTICE OF LOCATION
(LODE CLAIM)

NOTICE IS HEREBY GIVEN THAT KENNECOTT EXPLORATION COMPANY, whose mailing address is 4700 Daybreak Parkway, South Jordan, Utah 84009 by its undersigned representative, makes this location of the IV070 Lode Mining Claim, in Santa Cruz County, Arizona.

The general course of the claim is from the North to South, and said claim is within the:

| <u>Quarter</u> | <u>Section</u> | <u>Township</u> | <u>Range</u> |
|----------------|----------------|-----------------|--------------|
| SW | 26 | 21S | 15E |
| NE | 34 | 21S | 15E |
| SE | 27 | 21S | 15E |
| NW | 35 | 21S | 15E |

Santa Cruz County, Arizona, G&SRM.

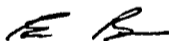
This claim is 1500 feet in length and 600 feet in width. This Notice of Location is posted on the centerline of the claim. The claim runs from the location monument on which this notice is posted 1480 feet in a northerly direction to the North endline, and 20 feet in a southerly direction to the South endline. The claim boundaries are marked by six monuments, one at each corner and one at the center of each endline. The location monument on which this notice is posted is situated within Section 35, Township 21S, Range 15E, Santa Cruz County, Arizona, G&SRM, and is approximately 4976 feet West and 10567 feet South from the SE corner of Section 14, T21S, R15E, Santa Cruz County, Arizona, G&SRM. Any overlaps onto pre-existing claims, private or State Land are acknowledged as pre-existing rights and that portion of said overlap is acknowledged as invalid.

The undersigned claims the ground as depicted on the map that is attached to a copy of this Notice of Location filed in the office of the Recorder, Santa Cruz County, Arizona.

The claim has been monumented in accordance with State and Federal law. Corner, end centers and location monuments are posts, 1-1/2" x 1-1/2" x 5' projecting at least 4' above the ground.

Located, dated and posted on the ground this 7th day of September, 2017.

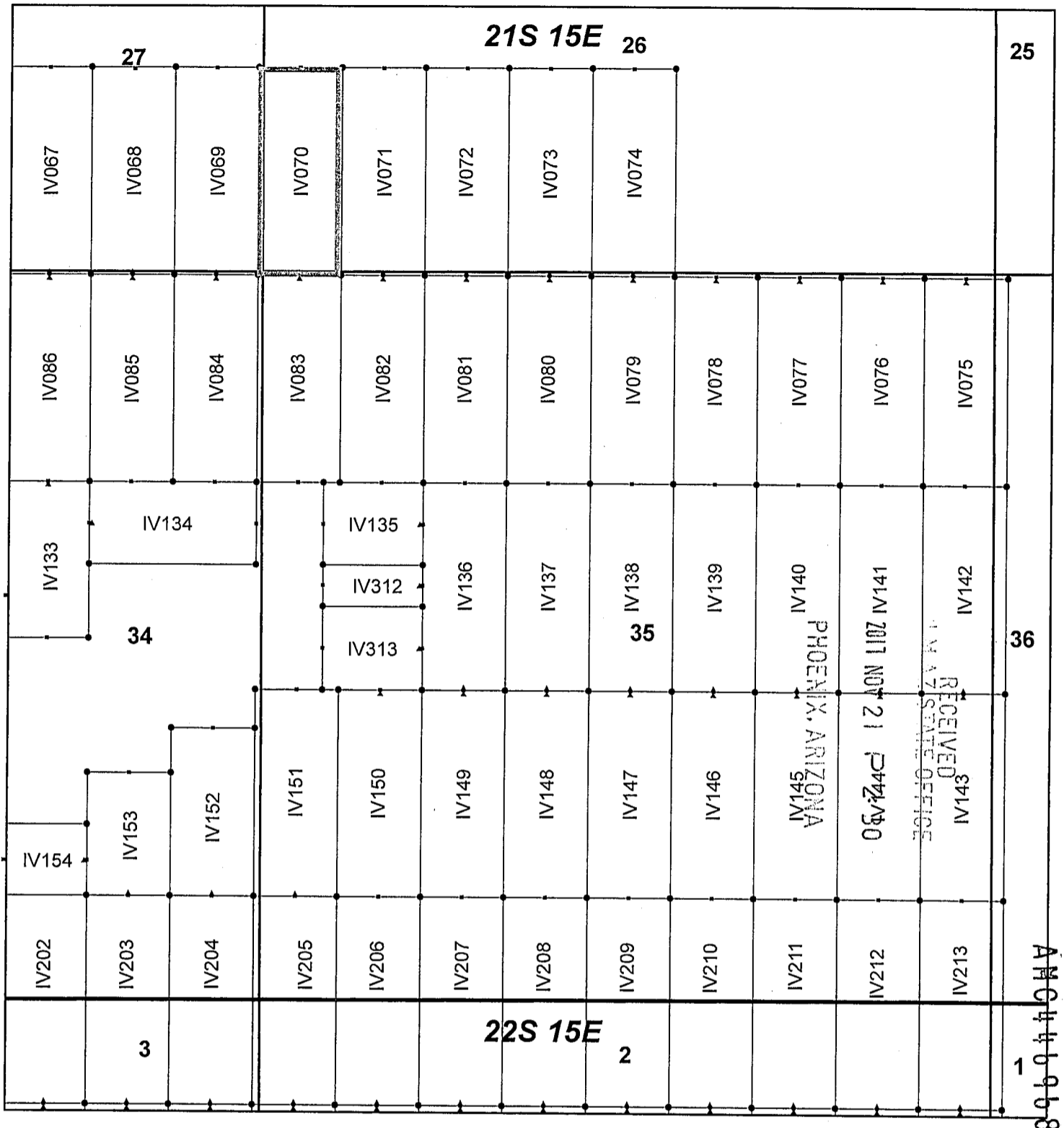
KENNECOTT EXPLORATION COMPANY



By: Erik Best, Operating Officer

RECEIVED
IN M A T STATE OFFICE
2017 NOV 21 P 2:30
PHOENIX, ARIZONA

AMC446968



Ivanhoe Claim Block, Arizona Map 3

Ivanhoe - IV Lode Mining Claims
 T21 and 22S, R15E G&SRM
 Santa Cruz County, Arizona
 Located September 7-19, 2017

Monuments are 1-1/2" by 1-1/2" by 5' Wood Posts projecting at least four feet above the ground. Location Monuments are set 20' inside the Endline along the center of each claim, and are 1500' long X 600' wide unless otherwise depicted and as detailed in the attached Certificate of Location.

TIE POINT: The location monument of each claim is tied to the Southeast corner of Section 14, Township 21S, Range 15E, G&SRM, Santa Cruz County, Arizona, its distance as shown on the attached Certificate of Location. Bearings and distance are grid north.

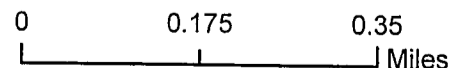
Any overlap onto pre-existing claims, or Private Land, is acknowledged as non-locatable, and any overlapping portion is acknowledged as invalid.



Legend

- End Centers
- ▲ Location Monuments
- Corners
- Claim Boundary
- Section
- Township

1 in = 1,000 feet



Claims Filed By-
 Kennecott Exploration Company
 4700 Daybreak Parkway
 South Jordan, UT 84009

When recorded return to:
Kennecott Exploration Company – Land Dept.
4700 Daybreak Parkway
South Jordan, UT 84009

ARIZONA NOTICE OF LOCATION
(LODE CLAIM)

NOTICE IS HEREBY GIVEN THAT KENNECOTT EXPLORATION COMPANY, whose mailing address is 4700 Daybreak Parkway, South Jordan, Utah 84009 by its undersigned representative, makes this location of the IV071 Lode Mining Claim, in Santa Cruz County, Arizona.

The general course of the claim is from the North to South, and said claim is within the:

| <u>Quarter</u> | <u>Section</u> | <u>Township</u> | <u>Range</u> |
|----------------|----------------|-----------------|--------------|
| SW | 26 | 21S | 15E |
| NW | 35 | 21S | 15E |

Santa Cruz County, Arizona, G&SRM.


This claim is 1500 feet in length and 600 feet in width. This Notice of Location is posted on the centerline of the claim. The claim runs from the location monument on which this notice is posted 1480 feet in a northerly direction to the North endline, and 20 feet in a southerly direction to the South endline. The claim boundaries are marked by six monuments, one at each corner and one at the center of each endline. The location monument on which this notice is posted is situated within Section 35, Township 21S, Range 15E, Santa Cruz County, Arizona, G&SRM, and is approximately 766 feet West and 10567 feet South from the SE corner of Section 14, T21S, R15E, Santa Cruz County, Arizona, G&SRM. Any overlaps onto pre-existing claims, private or State Land are acknowledged as pre-existing rights and that portion of said overlap is acknowledged as invalid.

The undersigned claims the ground as depicted on the map that is attached to a copy of this Notice of Location filed in the office of the Recorder, Santa Cruz County, Arizona.

The claim has been monumented in accordance with State and Federal law. Corner, end centers and location monuments are posts, 1-1/2" x 1-1/2" x 5' projecting at least 4' above the ground.

Located, dated and posted on the ground this 7th day of September, 2017.

KENNECOTT EXPLORATION COMPANY



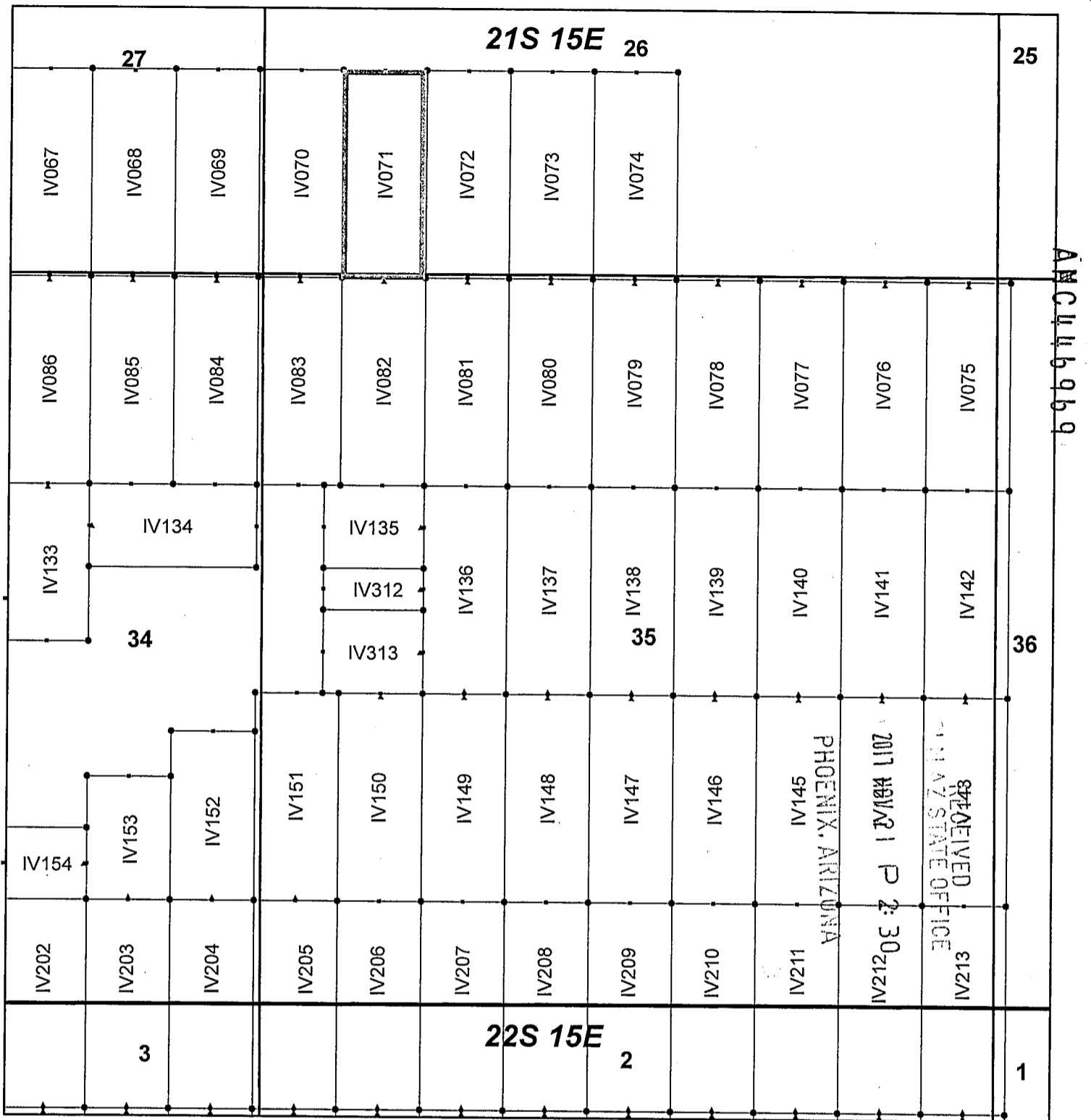
By: Erik Best, Operating Officer

PHOENIX, ARIZONA

2017 NOV 21 P 2:30

RECEIVED
AZ STATE OFFICE

AMC446969



Ivanhoe Claim Block, Arizona Map 3

Ivanhoe - IV Lode Mining Claims
 T21 and 22S, R15E G&SRM
 Santa Cruz County, Arizona
 Located September 7-19, 2017

Monuments are 1-1/2" by 1-1/2" by 5' Wood Posts projecting at least four feet above the ground. Location Monuments are set 20' inside the Endline along the center of each claim, and are 1500' long X 600' wide unless otherwise depicted and as detailed in the attached Certificate of Location.

TIE POINT: The location monument of each claim is tied to the Southeast corner of Section 14, Township 21S, Range 15E, G&SRM, Santa Cruz County, Arizona, its distance as shown on the attached Certificate of Location. Bearings and distance are grid north.


Any overlap onto pre-existing claims, or Private Land, is acknowledged as non-locatable, and any overlapping portion is acknowledged as invalid.



Legend

- End Centers
- ▲ Location Monuments
- Corners
- Claim Boundary
- Section
- Township

1 in = 1,000 feet



Claims Filed By-
 Kennecott Exploration Company
 4700 Daybreak Parkway
 South Jordan, UT 84009

When recorded return to:
Kennecott Exploration Company – Land Dept.
4700 Daybreak Parkway
South Jordan, UT 84009

ARIZONA NOTICE OF LOCATION
(LODE CLAIM)

NOTICE IS HEREBY GIVEN THAT KENNECOTT EXPLORATION COMPANY, whose mailing address is 4700 Daybreak Parkway, South Jordan, Utah 84009 by its undersigned representative, makes this location of the IV072 Lode Mining Claim, in Santa Cruz County, Arizona.

The general course of the claim is from the North to South, and said claim is within the:

| <u>Quarter</u> | <u>Section</u> | <u>Township</u> | <u>Range</u> |
|----------------|----------------|-----------------|--------------|
| SW | 26 | 21S | 15E |
| NW | 35 | 21S | 15E |

Santa Cruz County, Arizona, G&SRM.

This claim is 1500 feet in length and 600 feet in width. This Notice of Location is posted on the centerline of the claim. The claim runs from the location monument on which this notice is posted 1480 feet in a northerly direction to the North endline, and 20 feet in a southerly direction to the South endline. The claim boundaries are marked by six monuments, one at each corner and one at the center of each endline. The location monument on which this notice is posted is situated within Section 35, Township 21S, Range 15E, Santa Cruz County, Arizona, G&SRM, and is approximately 3776 feet West and 10567 feet South from the SE corner of Section 14, T21S, R15E, Santa Cruz County, Arizona, G&SRM. Any overlaps onto pre-existing claims, private or State Land are acknowledged as pre-existing rights and that portion of said overlap is acknowledged as invalid.

The undersigned claims the ground as depicted on the map that is attached to a copy of this Notice of Location filed in the office of the Recorder, Santa Cruz County, Arizona.

The claim has been monumented in accordance with State and Federal law. Corner, end centers and location monuments are posts, 1-1/2" x 1-1/2" x 5' projecting at least 4' above the ground.

Located, dated and posted on the ground this 7th day of September, 2017.

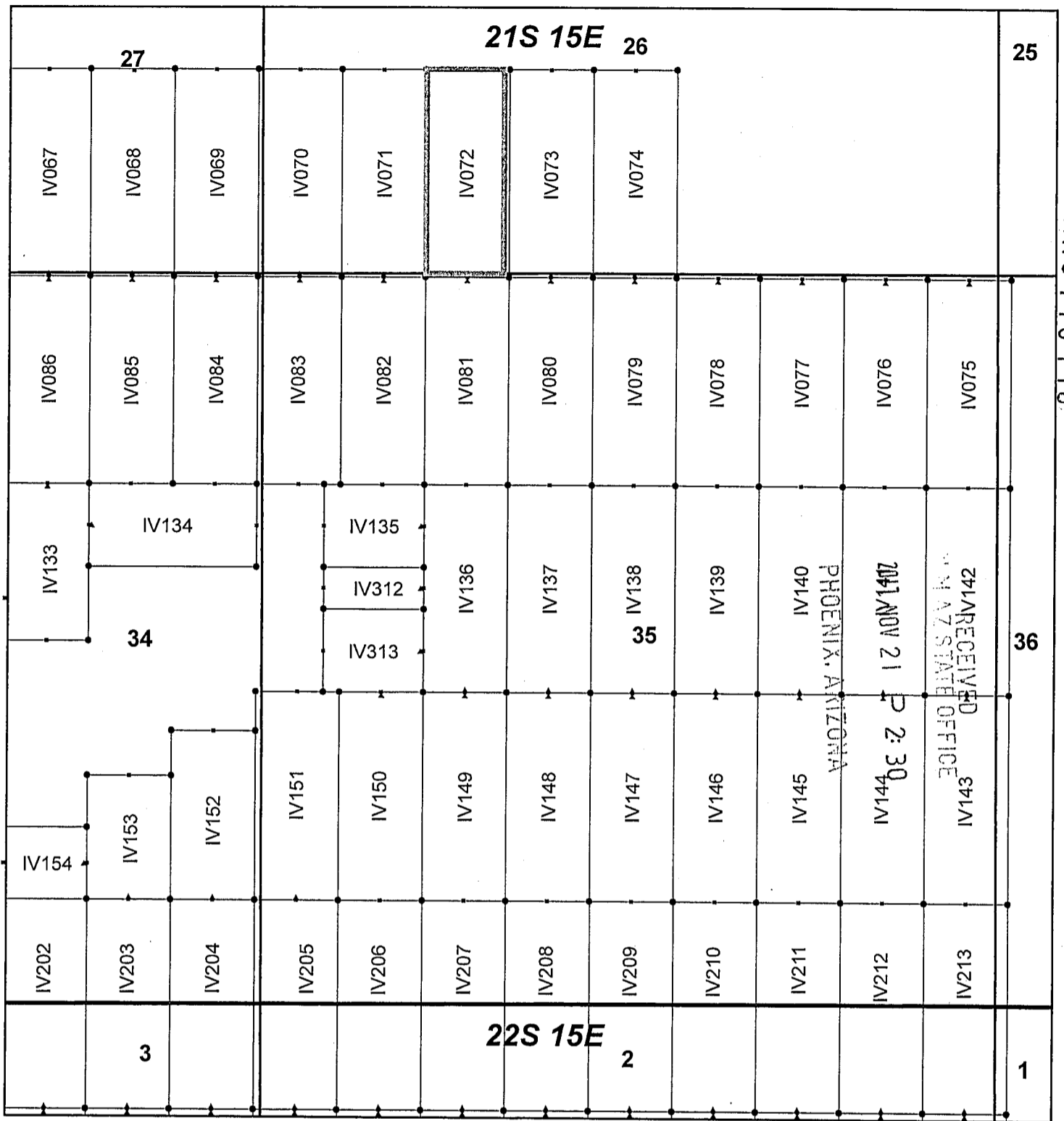
KENNECOTT EXPLORATION COMPANY

ER

By: Erik Best, Operating Officer

RECEIVED
STATE OFFICE
2017 NOV 21 P 2:30
PHOENIX, ARIZONA

AMC 446970



Ivanhoe Claim Block, Arizona Map 3

Ivanhoe - IV Lode Mining Claims
 T21 and 22S, R15E G&SRM
 Santa Cruz County, Arizona
 Located September 7-19, 2017

Monuments are 1-1/2" by 1-1/2" by 5' Wood Posts projecting at least four feet above the ground. Location Monuments are set 20' inside the Endline along the center of each claim, and are 1500' long X 600' wide unless otherwise depicted and as detailed in the attached Certificate of Location.

TIE POINT: The location monument of each claim is tied to the Southeast corner of Section 14, Township 21S, Range 15E, G&SRM, Santa Cruz County, Arizona, its distance as shown on the attached Certificate of Location. Bearings and distance are grid north.


Any overlap onto pre-existing claims, or Private Land, is acknowledged as non-locatable, and any overlapping portion is acknowledged as invalid.



Legend

- End Centers
- ▲ Location Monuments
- Corners
- Claim Boundary
- Section
- Township

1 in = 1,000 feet



Claims Filed By-
 Kennecott Exploration Company
 4700 Daybreak Parkway
 South Jordan, UT 84009

When recorded return to:
Kennecott Exploration Company – Land Dept.
4700 Daybreak Parkway
South Jordan, UT 84009

ARIZONA NOTICE OF LOCATION
(LODE CLAIM)

NOTICE IS HEREBY GIVEN THAT KENNECOTT EXPLORATION COMPANY, whose mailing address is 4700 Daybreak Parkway, South Jordan, Utah 84009 by its undersigned representative, makes this location of the IV073 Lode Mining Claim, in Santa Cruz County, Arizona.

The general course of the claim is from the North to South, and said claim is within the:

| <u>Quarter</u> | <u>Section</u> | <u>Township</u> | <u>Range</u> |
|----------------|----------------|-----------------|--------------|
| SW | 26 | 21S | 15E |
| NW | 35 | 21S | 15E |

Santa Cruz County, Arizona, G&SRM.

This claim is 1500 feet in length and 600 feet in width. This Notice of Location is posted on the centerline of the claim. The claim runs from the location monument on which this notice is posted 1480 feet in a northerly direction to the North endline, and 20 feet in a southerly direction to the South endline. The claim boundaries are marked by six monuments, one at each corner and one at the center of each endline. The location monument on which this notice is posted is situated within Section 35, Township 21S, Range 15E, Santa Cruz County, Arizona, G&SRM, and is approximately 3176 feet West and 10567 feet South from the SE corner of Section 14, T21S, R15E, Santa Cruz County, Arizona, G&SRM. Any overlaps onto pre-existing claims, private or State Land are acknowledged as pre-existing rights and that portion of said overlap is acknowledged as invalid.

The undersigned claims the ground as depicted on the map that is attached to a copy of this Notice of Location filed in the office of the Recorder, Santa Cruz County, Arizona.

The claim has been monumented in accordance with State and Federal law. Corner, end centers and location monuments are posts, 1-1/2" x 1-1/2" x 5' projecting at least 4' above the ground.

Located, dated and posted on the ground this 7th day of September, 2017.

KENNECOTT EXPLORATION COMPANY



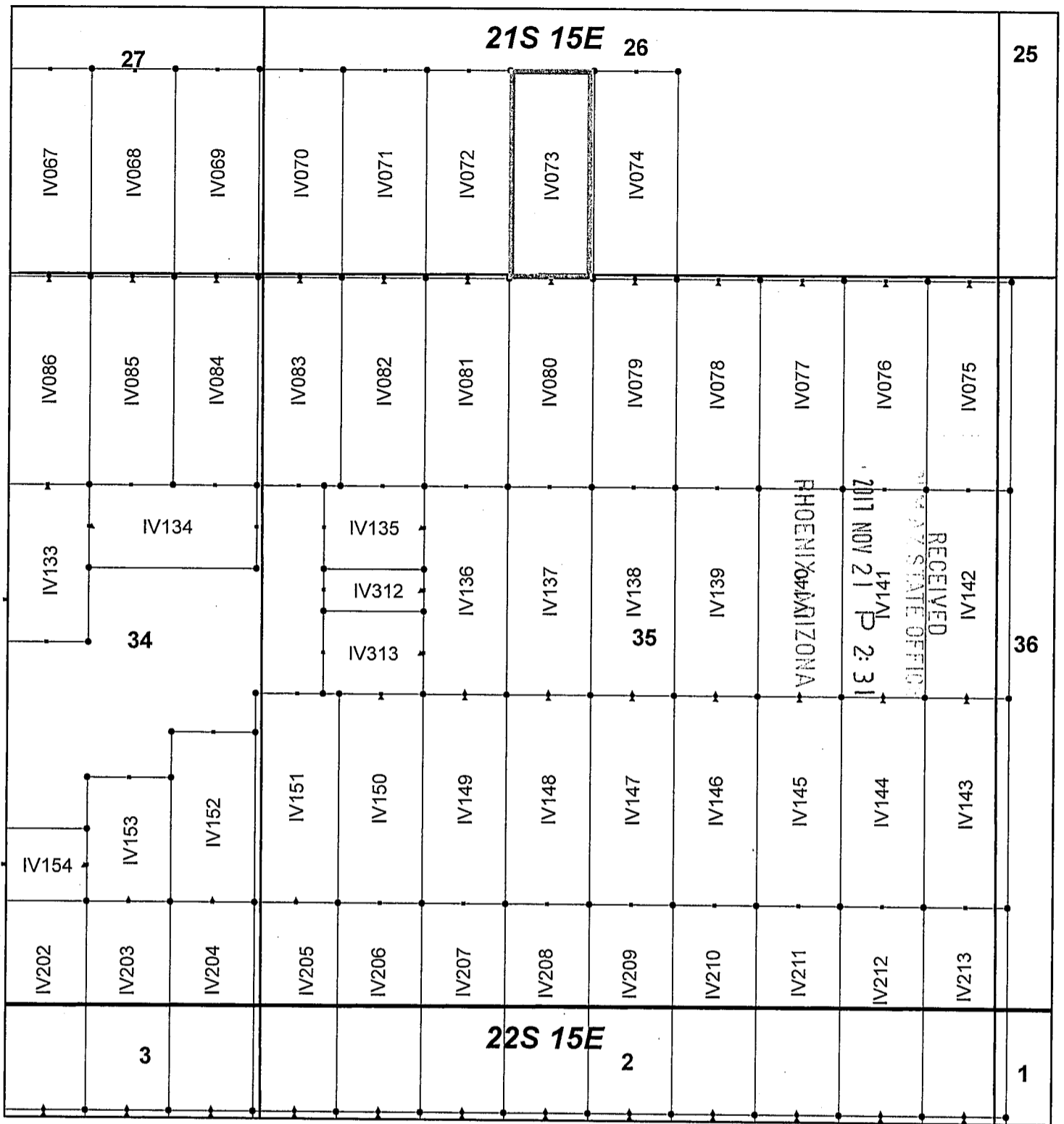
By: Erik Best, Operating Officer

PHOENIX, ARIZONA

2011 NOV 21 P 2:31

RECEIVED
NOV 17 STATE OFFICE

AMC4469711



ARIZONA 16971

RECEIVED
ARIZONA STATE OFFICE
NOV 21 2:31 PM '11

Ivanhoe Claim Block, Arizona Map 3

Ivanhoe - IV Lode Mining Claims
T21 and 22S, R15E G&SRM
Santa Cruz County, Arizona
Located September 7-19, 2017

Monuments are 1-1/2" by 1-1/2" by 5' Wood Posts projecting at least four feet above the ground. Location Monuments are set 20' inside the Endline along the center of each claim, and are 1500' long X 600' wide unless otherwise depicted and as detailed in the attached Certificate of Location.

TIE POINT: The location monument of each claim is tied to the Southeast corner of Section 14, Township 21S, Range 15E, G&SRM, Santa Cruz County, Arizona, its distance as shown on the attached Certificate of Location. Bearings and distance are grid north.


Any overlap onto pre-existing claims, or Private Land, is acknowledged as non-locatable, and any overlapping portion is acknowledged as invalid.



Legend

- End Centers
- ▲ Location Monuments
- Corners
- Claim Boundary
- Section
- Township

1 in = 1,000 feet



Claims Filed By-
Kennecott Exploration Company
4700 Daybreak Parkway
South Jordan, UT 84009

When recorded return to:
Kennecott Exploration Company – Land Dept.
4700 Daybreak Parkway
South Jordan, UT 84009

ARIZONA NOTICE OF LOCATION
(LODE CLAIM)

NOTICE IS HEREBY GIVEN THAT KENNECOTT EXPLORATION COMPANY, whose mailing address is 4700 Daybreak Parkway, South Jordan, Utah 84009 by its undersigned representative, makes this location of the IV074 Lode Mining Claim, in Santa Cruz County, Arizona.

The general course of the claim is from the North to South, and said claim is within the:

| <u>Quarter</u> | <u>Section</u> | <u>Township</u> | <u>Range</u> |
|----------------|----------------|-----------------|--------------|
| SE | 26 | 21S | 15E |
| SW | 26 | 21S | 15E |
| NE | 35 | 21S | 15E |
| NW | 35 | 21S | 15E |

Santa Cruz County, Arizona, G&SRM.

This claim is 1500 feet in length and 600 feet in width. This Notice of Location is posted on the centerline of the claim. The claim runs from the location monument on which this notice is posted 1480 feet in a northerly direction to the North endline, and 20 feet in a southerly direction to the South endline. The claim boundaries are marked by six monuments, one at each corner and one at the center of each endline. The location monument on which this notice is posted is situated within Section 35, Township 21S, Range 15E, Santa Cruz County, Arizona, G&SRM, and is approximately 2576 feet West and 10567 feet South from the SE corner of Section 14, T21S, R15E, Santa Cruz County, Arizona, G&SRM. Any overlaps onto pre-existing claims, private or State Land are acknowledged as pre-existing rights and that portion of said overlap is acknowledged as invalid.

The undersigned claims the ground as depicted on the map that is attached to a copy of this Notice of Location filed in the office of the Recorder, Santa Cruz County, Arizona.

The claim has been monumented in accordance with State and Federal law. Corner, end centers and location monuments are posts, 1-1/2" x 1-1/2" x 5' projecting at least 4' above the ground.

Located, dated and posted on the ground this 7th day of September, 2017.

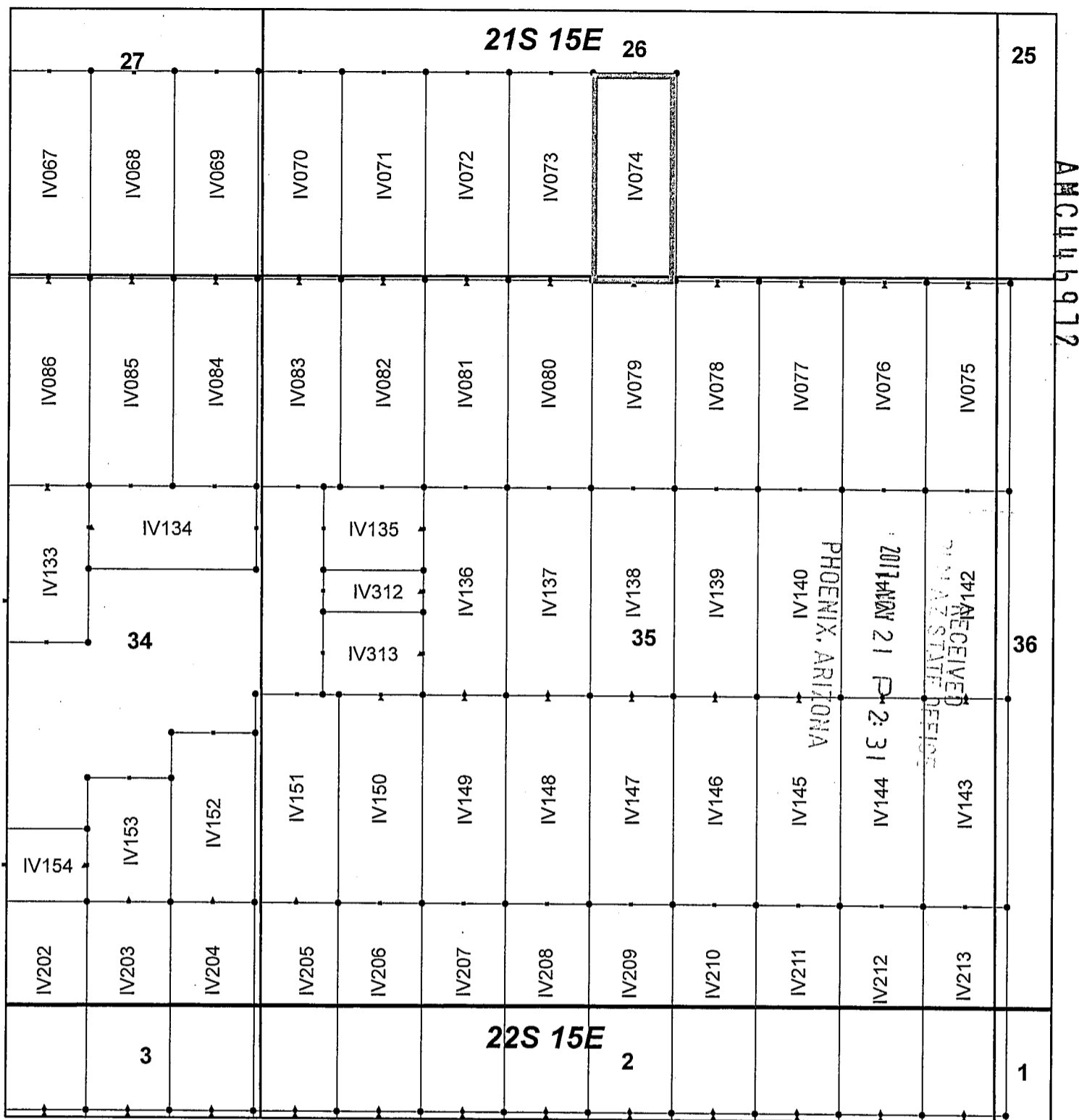
KENNECOTT EXPLORATION COMPANY



By: Erik Best, Operating Officer

RECEIVED
ARIZONA STATE OFFICE
2017 NOV 21 P 2:31
PHOENIX, ARIZONA

AMC446972



AMC 446972

Ivanhoe Claim Block, Arizona Map 3

Ivanhoe - IV Lode Mining Claims
 T21 and 22S, R15E G&SRM
 Santa Cruz County, Arizona
 Located September 7-19, 2017

Monuments are 1-1/2" by 1-1/2" by 5' Wood Posts projecting at least four feet above the ground. Location Monuments are set 20' inside the Endline along the center of each claim, and are 1500' long X 600' wide unless otherwise depicted and as detailed in the attached Certificate of Location.

TIE POINT: The location monument of each claim is tied to the Southeast corner of Section 14, Township 21S, Range 15E, G&SRM, Santa Cruz County, Arizona, its distance as shown on the attached Certificate of Location. Bearings and distance are grid north.


Any overlap onto pre-existing claims, or Private Land, is acknowledged as non-locatable, and any overlapping portion is acknowledged as invalid.



Legend

- End Centers
- ▲ Location Monuments
- Corners
- Claim Boundary
- Section
- Township

1 in = 1,000 feet



Claims Filed By:
 Kennecott Exploration Company
 4700 Daybreak Parkway
 South Jordan, UT 84009

When recorded return to:
Kennecott Exploration Company – Land Dept.
4700 Daybreak Parkway
South Jordan, UT 84009

ARIZONA NOTICE OF LOCATION
(LODE CLAIM)

NOTICE IS HEREBY GIVEN THAT KENNECOTT EXPLORATION COMPANY, whose mailing address is 4700 Daybreak Parkway, South Jordan, Utah 84009 by its undersigned representative, makes this location of the IV075 Lode Mining Claim, in Santa Cruz County, Arizona.

The general course of the claim is from the North to South, and said claim is within the:

| <u>Quarter</u> | <u>Section</u> | <u>Township</u> | <u>Range</u> |
|----------------|----------------|-----------------|--------------|
| NE | 35 | 21S | 15E |
| NW | 36 | 21S | 15E |

Santa Cruz County, Arizona, G&SRM.

This claim is 1500 feet in length and 600 feet in width. This Notice of Location is posted on the centerline of the claim. The claim runs from the location monument on which this notice is posted 20 feet in a northerly direction to the North endline, and 1480 feet in a southerly direction to the South endline. The claim boundaries are marked by six monuments, one at each corner and one at the center of each endline. The location monument on which this notice is posted is situated within Section 35, Township 21S, Range 15E, Santa Cruz County, Arizona, G&SRM, and is approximately 177 feet West and 10608 feet South from the SE corner of Section 14, T21S, R15E, Santa Cruz County, Arizona, G&SRM. Any overlaps onto pre-existing claims, private or State Land are acknowledged as pre-existing rights and that portion of said overlap is acknowledged as invalid.

The undersigned claims the ground as depicted on the map that is attached to a copy of this Notice of Location filed in the office of the Recorder, Santa Cruz County, Arizona.

The claim has been monumented in accordance with State and Federal law. Corner, end centers and location monuments are posts, 1-1/2" x 1-1/2" x 5' projecting at least 4' above the ground.

Located, dated and posted on the ground this 7th day of September, 2017.

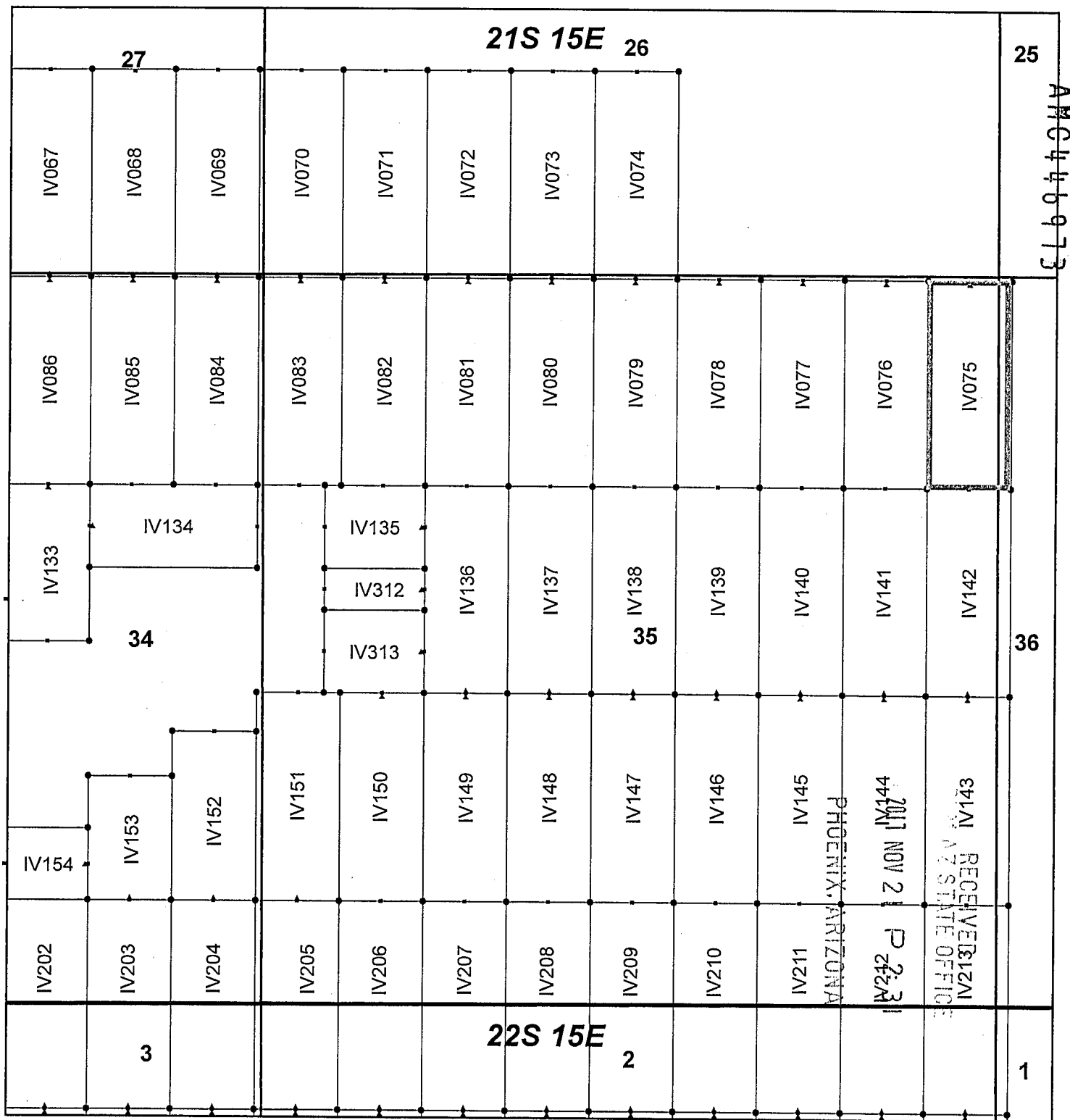
KENNECOTT EXPLORATION COMPANY

ER

By: Erik Best, Operating Officer

RECEIVED
STATE OFFICE
2017 NOV 21 P 2:31
PHOENIX, ARIZONA

AMC446973



Ivanhoe Claim Block, Arizona Map 3

Ivanhoe - IV Lode Mining Claims
 T21 and 22S, R15E G&SRM
 Santa Cruz County, Arizona
 Located September 7-19, 2017

Monuments are 1-1/2" by 1-1/2" by 5' Wood Posts projecting at least four feet above the ground. Location Monuments are set 20' inside the Endline along the center of each claim, and are 1500' long X 600' wide unless otherwise depicted and as detailed in the attached Certificate of Location.

TIE POINT: The location monument of each claim is tied to the Southeast corner of Section 14, Township 21S, Range 15E, G&SRM, Santa Cruz County, Arizona, its distance as shown on the attached Certificate of Location. Bearings and distance are grid north.


Any overlap onto pre-existing claims, or Private Land, is acknowledged as non-locatable, and any overlapping portion is acknowledged as invalid.



Legend

- End Centers
- ▲ Location Monuments
- Corners
- Claim Boundary
- Section
- Township

1 in = 1,000 feet



Claims Filed By:
 Kennecott Exploration Company
 4700 Daybreak Parkway
 South Jordan, UT 84009

When recorded return to:
Kennecott Exploration Company – Land Dept.
4700 Daybreak Parkway
South Jordan, UT 84009

ARIZONA NOTICE OF LOCATION
(LODE CLAIM)

NOTICE IS HEREBY GIVEN THAT KENNECOTT EXPLORATION COMPANY, whose mailing address is 4700 Daybreak Parkway, South Jordan, Utah 84009 by its undersigned representative, makes this location of the IV076 Lode Mining Claim, in Santa Cruz County, Arizona.

The general course of the claim is from the North to South, and said claim is within the:

| <u>Quarter</u> | <u>Section</u> | <u>Township</u> | <u>Range</u> |
|----------------|----------------|-----------------|--------------|
| NE | 35 | 21S | 15E |

Santa Cruz County, Arizona, G&SRM.

This claim is 1500 feet in length and 600 feet in width. This Notice of Location is posted on the centerline of the claim. The claim runs from the location monument on which this notice is posted 20 feet in a northerly direction to the North endline, and 1480 feet in a southerly direction to the South endline. The claim boundaries are marked by six monuments, one at each corner and one at the center of each endline. The location monument on which this notice is posted is situated within Section 35, Township 21S, Range 15E, Santa Cruz County, Arizona, G&SRM, and is approximately 777 feet West and 10608 feet South from the SE corner of Section 14, T21S, R15E, Santa Cruz County, Arizona, G&SRM. Any overlaps onto pre-existing claims, private or State Land are acknowledged as pre-existing rights and that portion of said overlap is acknowledged as invalid.

The undersigned claims the ground as depicted on the map that is attached to a copy of this Notice of Location filed in the office of the Recorder, Santa Cruz County, Arizona.

The claim has been monumented in accordance with State and Federal law. Corner, end centers and location monuments are posts, 1-1/2" x 1-1/2" x 5' projecting at least 4' above the ground.

Located, dated and posted on the ground this 7th day of September, 2017.

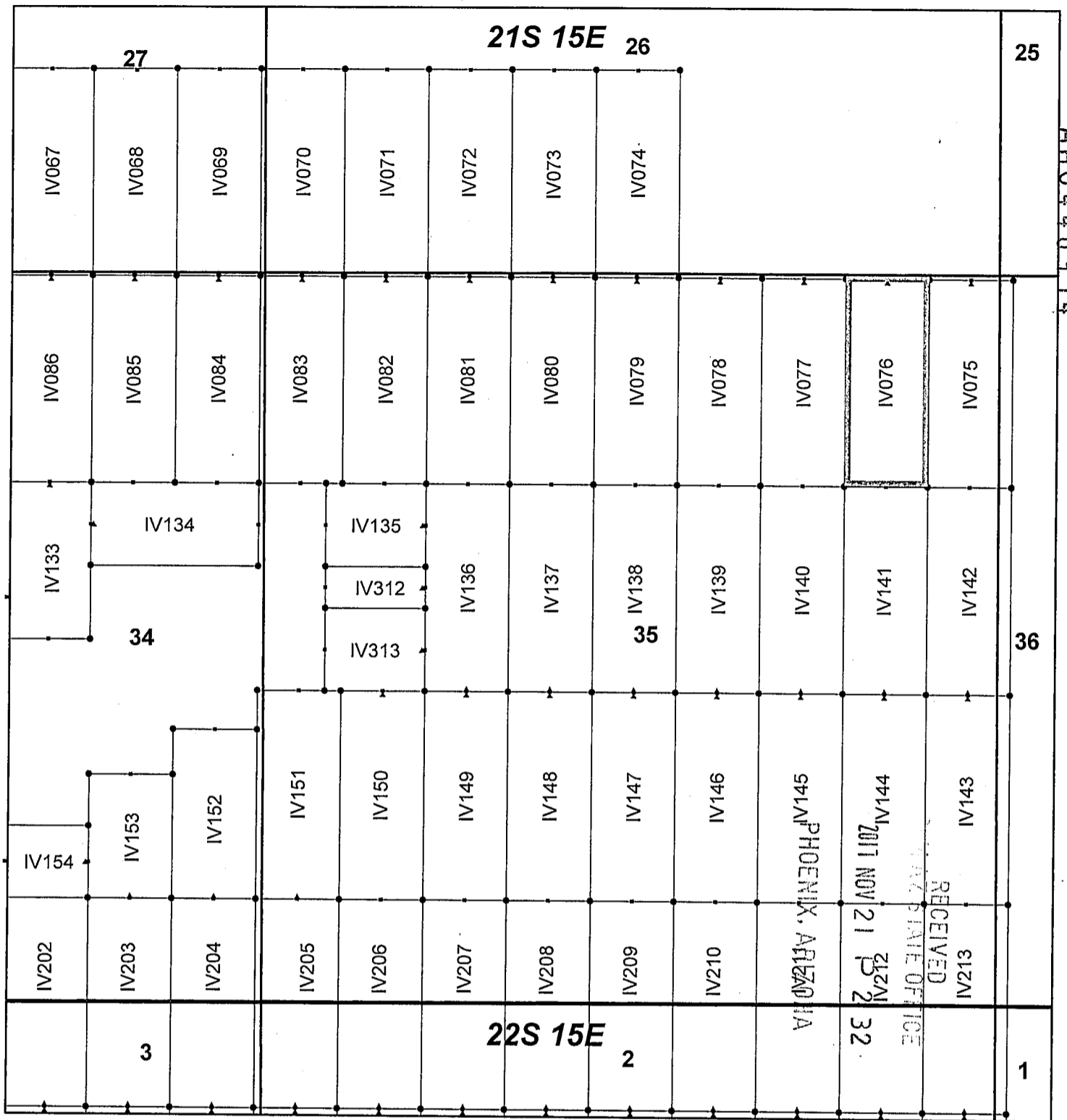
KENNECOTT EXPLORATION COMPANY

ER

By: Erik Best, Operating Officer

RECEIVED
STATE OFFICE
2017 NOV 21 P 2:32
PHOENIX, ARIZONA

AMC446974



Ivanhoe Claim Block, Arizona Map 3

Ivanhoe - IV Lode Mining Claims
 T21 and 22S, R15E G&SRM
 Santa Cruz County, Arizona
 Located September 7-19, 2017

Monuments are 1-1/2" by 1-1/2" by 5' Wood Posts projecting at least four feet above the ground. Location Monuments are set 20' inside the Endline along the center of each claim, and are 1500' long X 600' wide unless otherwise depicted and as detailed in the attached Certificate of Location.

TIE POINT: The location monument of each claim is tied to the Southeast corner of Section 14, Township 21S, Range 15E, G&SRM, Santa Cruz County, Arizona, its distance as shown on the attached Certificate of Location. Bearings and distance are grid north.


Any overlap onto pre-existing claims, or Private Land, is acknowledged as non-locatable, and any overlapping portion is acknowledged as invalid.



Legend

- End Centers
- ▲ Location Monuments
- Corners
- Claim Boundary
- Section
- Township

1 in = 1,000 feet



Claims Filed By-
 Kennecott Exploration Company
 4700 Daybreak Parkway
 South Jordan, UT 84009

When recorded return to:
Kennecott Exploration Company – Land Dept.
4700 Daybreak Parkway
South Jordan, UT 84009

ARIZONA NOTICE OF LOCATION
(LODE CLAIM)

NOTICE IS HEREBY GIVEN THAT KENNECOTT EXPLORATION COMPANY, whose mailing address is 4700 Daybreak Parkway, South Jordan, Utah 84009 by its undersigned representative, makes this location of the IV077 Lode Mining Claim, in Santa Cruz County, Arizona.

The general course of the claim is from the North to South, and said claim is within the:

| <u>Quarter</u> | <u>Section</u> | <u>Township</u> | <u>Range</u> |
|----------------|----------------|-----------------|--------------|
| NE | 35 | 21S | 15E |

Santa Cruz County, Arizona, G&SRM.

This claim is 1500 feet in length and 600 feet in width. This Notice of Location is posted on the centerline of the claim. The claim runs from the location monument on which this notice is posted 20 feet in a northerly direction to the North endline, and 1480 feet in a southerly direction to the South endline. The claim boundaries are marked by six monuments, one at each corner and one at the center of each endline. The location monument on which this notice is posted is situated within Section 35, Township 21S, Range 15E, Santa Cruz County, Arizona, G&SRM, and is approximately 1377 feet West and 10608 feet South from the SE corner of Section 14, T21S, R15E, Santa Cruz County, Arizona, G&SRM. Any overlaps onto pre-existing claims, private or State Land are acknowledged as pre-existing rights and that portion of said overlap is acknowledged as invalid.

The undersigned claims the ground as depicted on the map that is attached to a copy of this Notice of Location filed in the office of the Recorder, Santa Cruz County, Arizona.

The claim has been monumented in accordance with State and Federal law. Corner, end centers and location monuments are posts, 1-1/2" x 1-1/2" x 5' projecting at least 4' above the ground.

Located, dated and posted on the ground this 7th day of September, 2017.

KENNECOTT EXPLORATION COMPANY

ER

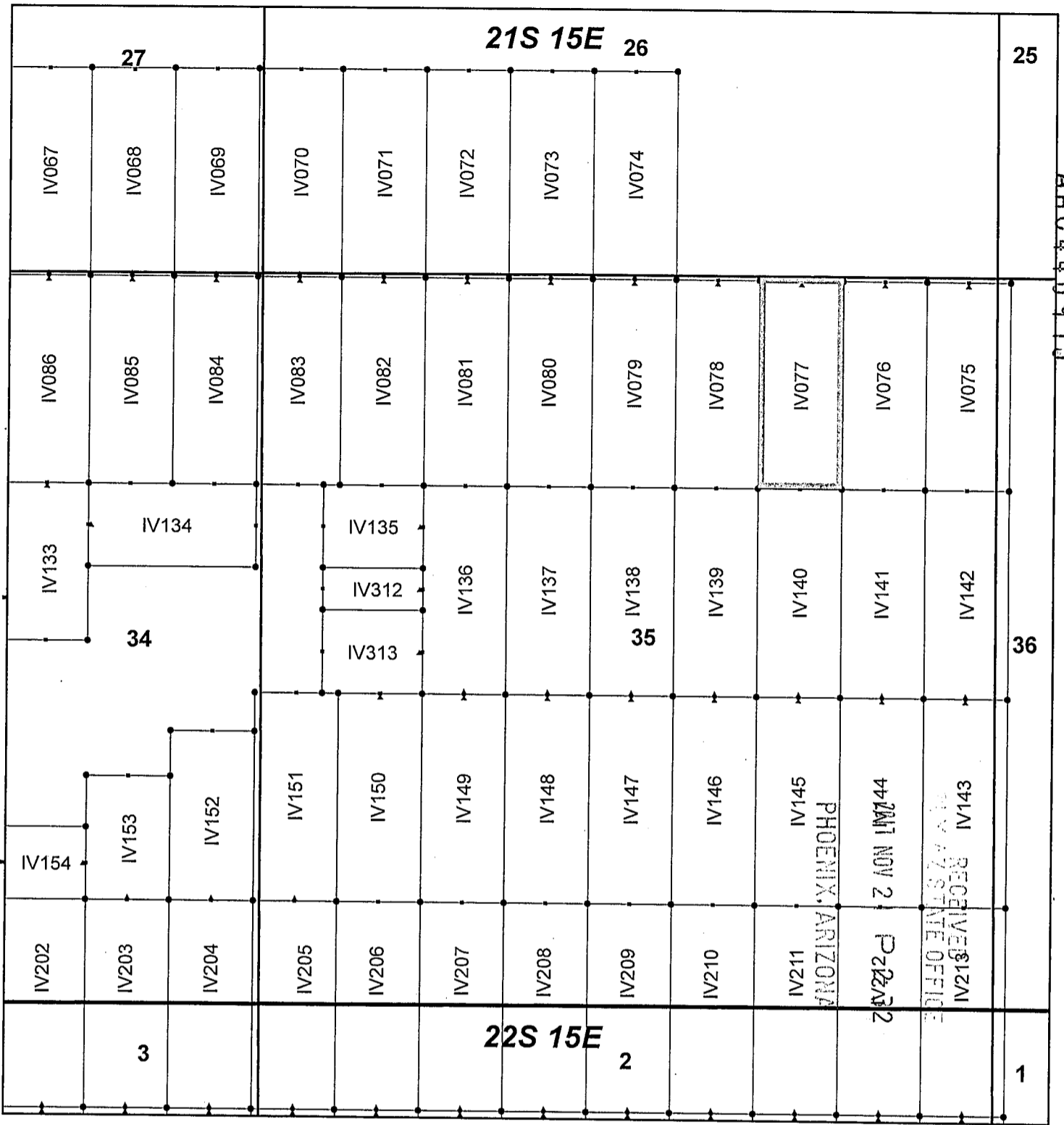
By: Erik Best, Operating Officer

PHOENIX, ARIZONA

2017 NOV 21 P 2:32

RECEIVED
SANTA CRUZ STATE OFFICE

AMC 446975



Ivanhoe Claim Block, Arizona Map 3

Ivanhoe - IV Lode Mining Claims
 T21 and 22S, R15E G&SRM
 Santa Cruz County, Arizona
 Located September 7-19, 2017

Monuments are 1-1/2" by 1-1/2" by 5' Wood Posts projecting at least four feet above the ground. Location Monuments are set 20' inside the Endline along the center of each claim, and are 1500' long X 600' wide unless otherwise depicted and as detailed in the attached Certificate of Location.

TIE POINT: The location monument of each claim is tied to the Southeast corner of Section 14, Township 21S, Range 15E, G&SRM, Santa Cruz County, Arizona, its distance as shown on the attached Certificate of Location. Bearings and distance are grid north.


Any overlap onto pre-existing claims, or Private Land, is acknowledged as non-locatable, and any overlapping portion is acknowledged as invalid.



Legend

- End Centers
- ▲ Location Monuments
- Corners
- Claim Boundary
- Section
- Township

1 in = 1,000 feet



Claims Filed By-
 Kennecott Exploration Company
 4700 Daybreak Parkway
 South Jordan, UT 84009

When recorded return to:
Kennecott Exploration Company – Land Dept.
4700 Daybreak Parkway
South Jordan, UT 84009

ARIZONA NOTICE OF LOCATION
(LODE CLAIM)

NOTICE IS HEREBY GIVEN THAT KENNECOTT EXPLORATION COMPANY, whose mailing address is 4700 Daybreak Parkway, South Jordan, Utah 84009 by its undersigned representative, makes this location of the IV078 Lode Mining Claim, in Santa Cruz County, Arizona.

The general course of the claim is from the North to South, and said claim is within the:

| <u>Quarter</u> | <u>Section</u> | <u>Township</u> | <u>Range</u> |
|----------------|----------------|-----------------|--------------|
| NE | 35 | 21S | 15E |

Santa Cruz County, Arizona, G&SRM.

This claim is 1500 feet in length and 600 feet in width. This Notice of Location is posted on the centerline of the claim. The claim runs from the location monument on which this notice is posted 20 feet in a northerly direction to the North endline, and 1480 feet in a southerly direction to the South endline. The claim boundaries are marked by six monuments, one at each corner and one at the center of each endline. The location monument on which this notice is posted is situated within Section 35, Township 21S, Range 15E, Santa Cruz County, Arizona, G&SRM, and is approximately 1977 feet West and 10608 feet South from the SE corner of Section 14, T21S, R15E, Santa Cruz County, Arizona, G&SRM. Any overlaps onto pre-existing claims, private or State Land are acknowledged as pre-existing rights and that portion of said overlap is acknowledged as invalid.

The undersigned claims the ground as depicted on the map that is attached to a copy of this Notice of Location filed in the office of the Recorder, Santa Cruz County, Arizona.

The claim has been monumented in accordance with State and Federal law. Corner, end centers and location monuments are posts, 1-1/2" x 1-1/2" x 5' projecting at least 4' above the ground.

Located, dated and posted on the ground this 7th day of September, 2017.

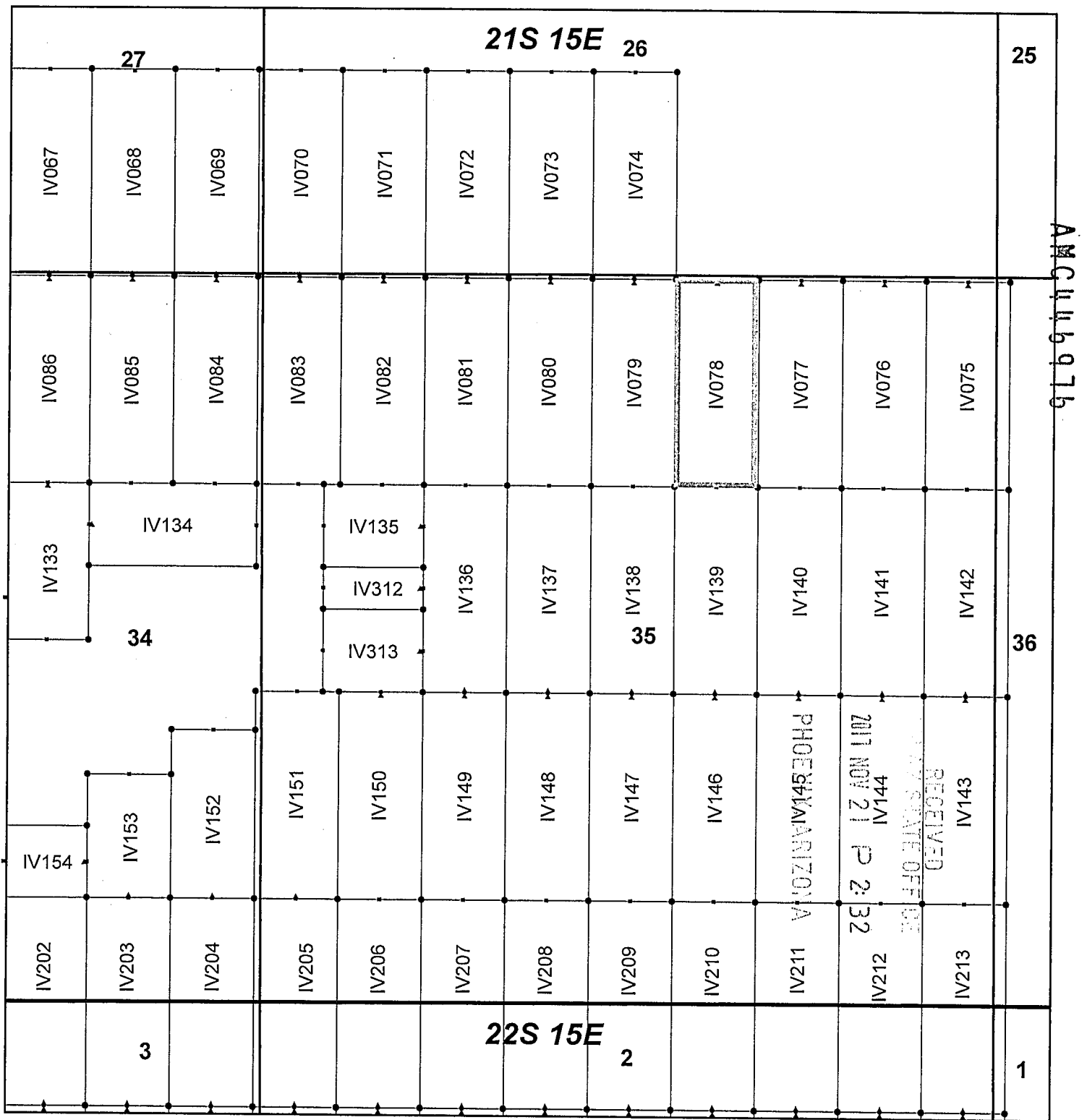
KENNECOTT EXPLORATION COMPANY

ER

By: Erik Best, Operating Officer

RECEIVED
STATE OFFICE
2017 NOV 21 P 2:32
PHOENIX, ARIZONA

AMC446976



Ivanhoe Claim Block, Arizona Map 3

Ivanhoe - IV Lode Mining Claims
 T21 and 22S, R15E G&SRM
 Santa Cruz County, Arizona
 Located September 7-19, 2017

Monuments are 1-1/2" by 1-1/2" by 5' Wood Posts projecting at least four feet above the ground. Location Monuments are set 20' inside the Endline along the center of each claim, and are 1500' long X 600' wide unless otherwise depicted and as detailed in the attached Certificate of Location.

TIE POINT: The location monument of each claim is tied to the Southeast corner of Section 14, Township 21S, Range 15E, G&SRM, Santa Cruz County, Arizona, its distance as shown on the attached Certificate of Location. Bearings and distance are grid north.


Any overlap onto pre-existing claims, or Private Land, is acknowledged as non-locatable, and any overlapping portion is acknowledged as invalid.



Legend

- End Centers
- ▲ Location Monuments
- Corners
- Claim Boundary
- Section
- Township

1 in = 1,000 feet



Claims Filed By-
 Kennecott Exploration Company
 4700 Daybreak Parkway
 South Jordan, UT 84009

When recorded return to:
Kennecott Exploration Company – Land Dept.
4700 Daybreak Parkway
South Jordan, UT 84009

ARIZONA NOTICE OF LOCATION
(LODE CLAIM)

NOTICE IS HEREBY GIVEN THAT KENNECOTT EXPLORATION COMPANY, whose mailing address is 4700 Daybreak Parkway, South Jordan, Utah 84009 by its undersigned representative, makes this location of the IV079 Lode Mining Claim, in Santa Cruz County, Arizona.

The general course of the claim is from the North to South, and said claim is within the:

| <u>Quarter</u> | <u>Section</u> | <u>Township</u> | <u>Range</u> |
|----------------|----------------|-----------------|--------------|
| NE | 35 | 21S | 15E |
| NW | 35 | 21S | 15E |

Santa Cruz County, Arizona, G&SRM.

This claim is 1500 feet in length and 600 feet in width. This Notice of Location is posted on the centerline of the claim. The claim runs from the location monument on which this notice is posted 20 feet in a northerly direction to the North endline, and 1480 feet in a southerly direction to the South endline. The claim boundaries are marked by six monuments, one at each corner and one at the center of each endline. The location monument on which this notice is posted is situated within Section 35, Township 21S, Range 15E, Santa Cruz County, Arizona, G&SRM, and is approximately 2577 feet West and 10608 feet South from the SE corner of Section 14, T21S, R15E, Santa Cruz County, Arizona, G&SRM. Any overlaps onto pre-existing claims, private or State Land are acknowledged as pre-existing rights and that portion of said overlap is acknowledged as invalid.

The undersigned claims the ground as depicted on the map that is attached to a copy of this Notice of Location filed in the office of the Recorder, Santa Cruz County, Arizona.

The claim has been monumented in accordance with State and Federal law. Corner, end centers and location monuments are posts, 1-1/2" x 1-1/2" x 5' projecting at least 4' above the ground.

Located, dated and posted on the ground this 7th day of September, 2017.

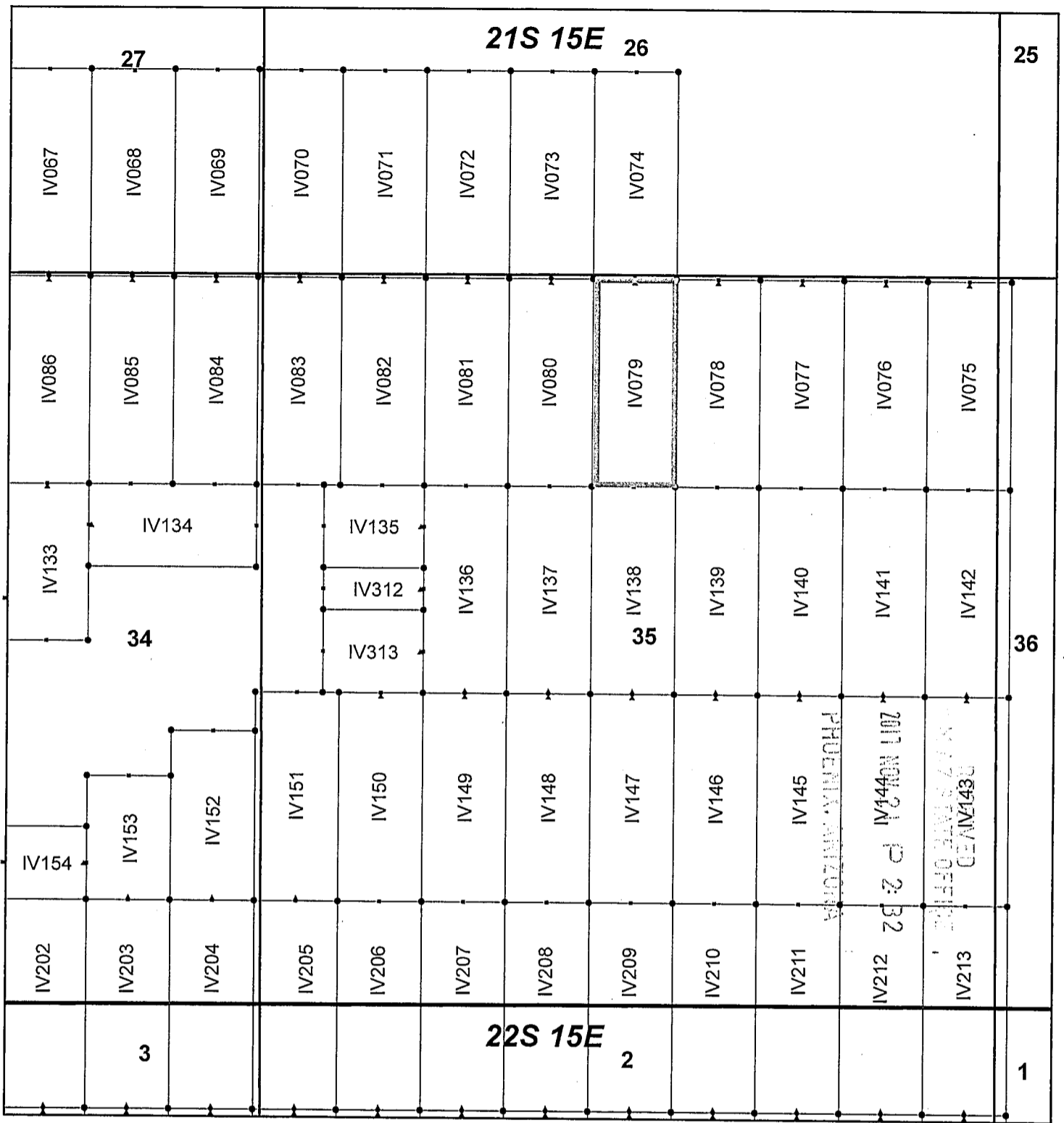
KENNECOTT EXPLORATION COMPANY

ER

By: Erik Best, Operating Officer

RECEIVED
COUNTY CLERK'S OFFICE
2017 NOV 21 P 2:32
PHOENIX, ARIZONA

AMC446977



Ivanhoe Claim Block, Arizona Map 3

Ivanhoe - IV Lode Mining Claims
 T21 and 22S, R15E G&SRM
 Santa Cruz County, Arizona
 Located September 7-19, 2017

Monuments are 1-1/2" by 1-1/2" by 5' Wood Posts projecting at least four feet above the ground. Location Monuments are set 20' inside the Endline along the center of each claim, and are 1500' long X 600' wide unless otherwise depicted and as detailed in the attached Certificate of Location.

TIE POINT: The location monument of each claim is tied to the Southeast corner of Section 14, Township 21S, Range 15E, G&SRM, Santa Cruz County, Arizona, its distance as shown on the attached Certificate of Location. Bearings and distance are grid north.


Any overlap onto pre-existing claims, or Private Land, is acknowledged as non-locatable, and any overlapping portion is acknowledged as invalid.



Legend

- End Centers
- ▲ Location Monuments
- Corners
- Claim Boundary
- Section
- Township

1 in = 1,000 feet



Claims Filed By-
 Kennecott Exploration Company
 4700 Daybreak Parkway
 South Jordan, UT 84009

When recorded return to:
Kennecott Exploration Company – Land Dept.
4700 Daybreak Parkway
South Jordan, UT 84009

ARIZONA NOTICE OF LOCATION
(LODE CLAIM)

NOTICE IS HEREBY GIVEN THAT KENNECOTT EXPLORATION COMPANY, whose mailing address is 4700 Daybreak Parkway, South Jordan, Utah 84009 by its undersigned representative, makes this location of the IV080 Lode Mining Claim, in Santa Cruz County, Arizona.

The general course of the claim is from the North to South, and said claim is within the:

| <u>Quarter</u> | <u>Section</u> | <u>Township</u> | <u>Range</u> |
|----------------|----------------|-----------------|--------------|
| NW | 35 | 21S | 15E |

Santa Cruz County, Arizona, G&SRM.

This claim is 1500 feet in length and 600 feet in width. This Notice of Location is posted on the centerline of the claim. The claim runs from the location monument on which this notice is posted 20 feet in a northerly direction to the North endline, and 1480 feet in a southerly direction to the South endline. The claim boundaries are marked by six monuments, one at each corner and one at the center of each endline. The location monument on which this notice is posted is situated within Section 35, Township 21S, Range 15E, Santa Cruz County, Arizona, G&SRM, and is approximately 3177 feet West and 10608 feet South from the SE corner of Section 14, T21S, R15E, Santa Cruz County, Arizona, G&SRM. Any overlaps onto pre-existing claims, private or State Land are acknowledged as pre-existing rights and that portion of said overlap is acknowledged as invalid.

The undersigned claims the ground as depicted on the map that is attached to a copy of this Notice of Location filed in the office of the Recorder, Santa Cruz County, Arizona.

The claim has been monumented in accordance with State and Federal law. Corner, end centers and location monuments are posts, 1-1/2" x 1-1/2" x 5' projecting at least 4' above the ground.

Located, dated and posted on the ground this 7th day of September, 2017.

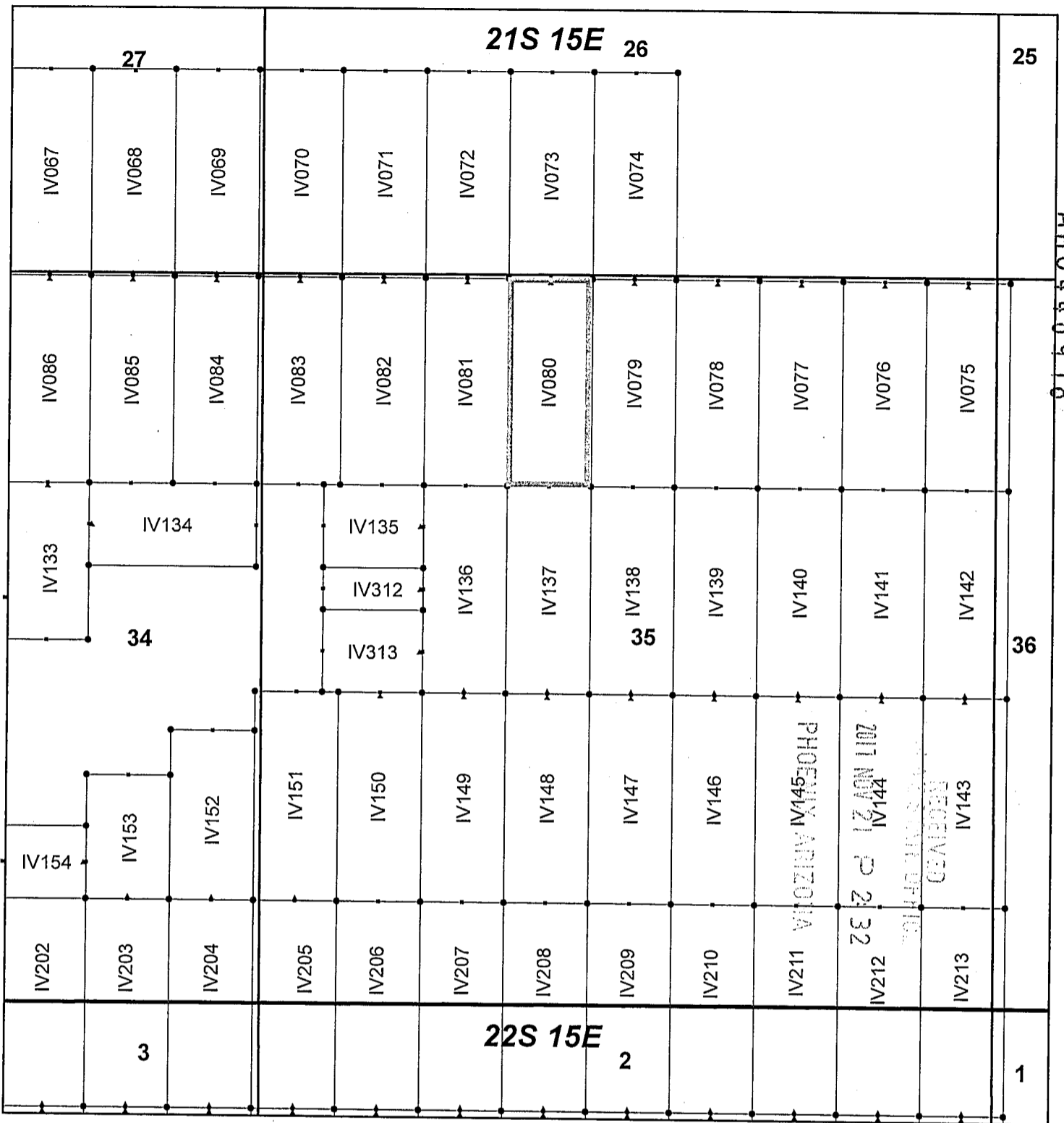
KENNECOTT EXPLORATION COMPANY

ER

By: Erik Best, Operating Officer

RECEIVED
COUNTY OFFICE
2017 NOV 21 P 2:32
PHOENIX, ARIZONA

AMC446978



Ivanhoe Claim Block, Arizona Map 3

Ivanhoe - IV Lode Mining Claims
 T21 and 22S, R15E G&SRM
 Santa Cruz County, Arizona
 Located September 7-19, 2017

Monuments are 1-1/2" by 1-1/2" by 5' Wood Posts projecting at least four feet above the ground. Location Monuments are set 20' inside the Endline along the center of each claim, and are 1500' long X 600' wide unless otherwise depicted and as detailed in the attached Certificate of Location.

TIE POINT: The location monument of each claim is tied to the Southeast corner of Section 14, Township 21S, Range 15E, G&SRM, Santa Cruz County, Arizona, its distance as shown on the attached Certificate of Location. Bearings and distance are grid north.


Any overlap onto pre-existing claims, or Private Land, is acknowledged as non-locatable, and any overlapping portion is acknowledged as invalid.



Legend

- End Centers
- ▲ Location Monuments
- Corners
- Claim Boundary
- Section
- Township

1 in = 1,000 feet



Claims Filed By-
 Kennecott Exploration Company
 4700 Daybreak Parkway
 South Jordan, UT 84009

When recorded return to:
Kennecott Exploration Company – Land Dept.
4700 Daybreak Parkway
South Jordan, UT 84009

ARIZONA NOTICE OF LOCATION
(LODE CLAIM)

NOTICE IS HEREBY GIVEN THAT KENNECOTT EXPLORATION COMPANY, whose mailing address is 4700 Daybreak Parkway, South Jordan, Utah 84009 by its undersigned representative, makes this location of the IV081 Lode Mining Claim, in Santa Cruz County, Arizona.

The general course of the claim is from the North to South, and said claim is within the:

| <u>Quarter</u> | <u>Section</u> | <u>Township</u> | <u>Range</u> |
|----------------|----------------|-----------------|--------------|
| NW | 35 | 21S | 15E |

Santa Cruz County, Arizona, G&SRM.

This claim is 1500 feet in length and 600 feet in width. This Notice of Location is posted on the centerline of the claim. The claim runs from the location monument on which this notice is posted 20 feet in a northerly direction to the North endline, and 1480 feet in a southerly direction to the South endline. The claim boundaries are marked by six monuments, one at each corner and one at the center of each endline. The location monument on which this notice is posted is situated within Section 35, Township 21S, Range 15E, Santa Cruz County, Arizona, G&SRM, and is approximately 3777 feet West and 10608 feet South from the SE corner of Section 14, T21S, R15E, Santa Cruz County, Arizona, G&SRM. Any overlaps onto pre-existing claims, private or State Land are acknowledged as pre-existing rights and that portion of said overlap is acknowledged as invalid.

The undersigned claims the ground as depicted on the map that is attached to a copy of this Notice of Location filed in the office of the Recorder, Santa Cruz County, Arizona.

The claim has been monumented in accordance with State and Federal law. Corner, end centers and location monuments are posts, 1-1/2" x 1-1/2" x 5' projecting at least 4' above the ground.

Located, dated and posted on the ground this 7th day of September, 2017.

KENNECOTT EXPLORATION COMPANY

ER

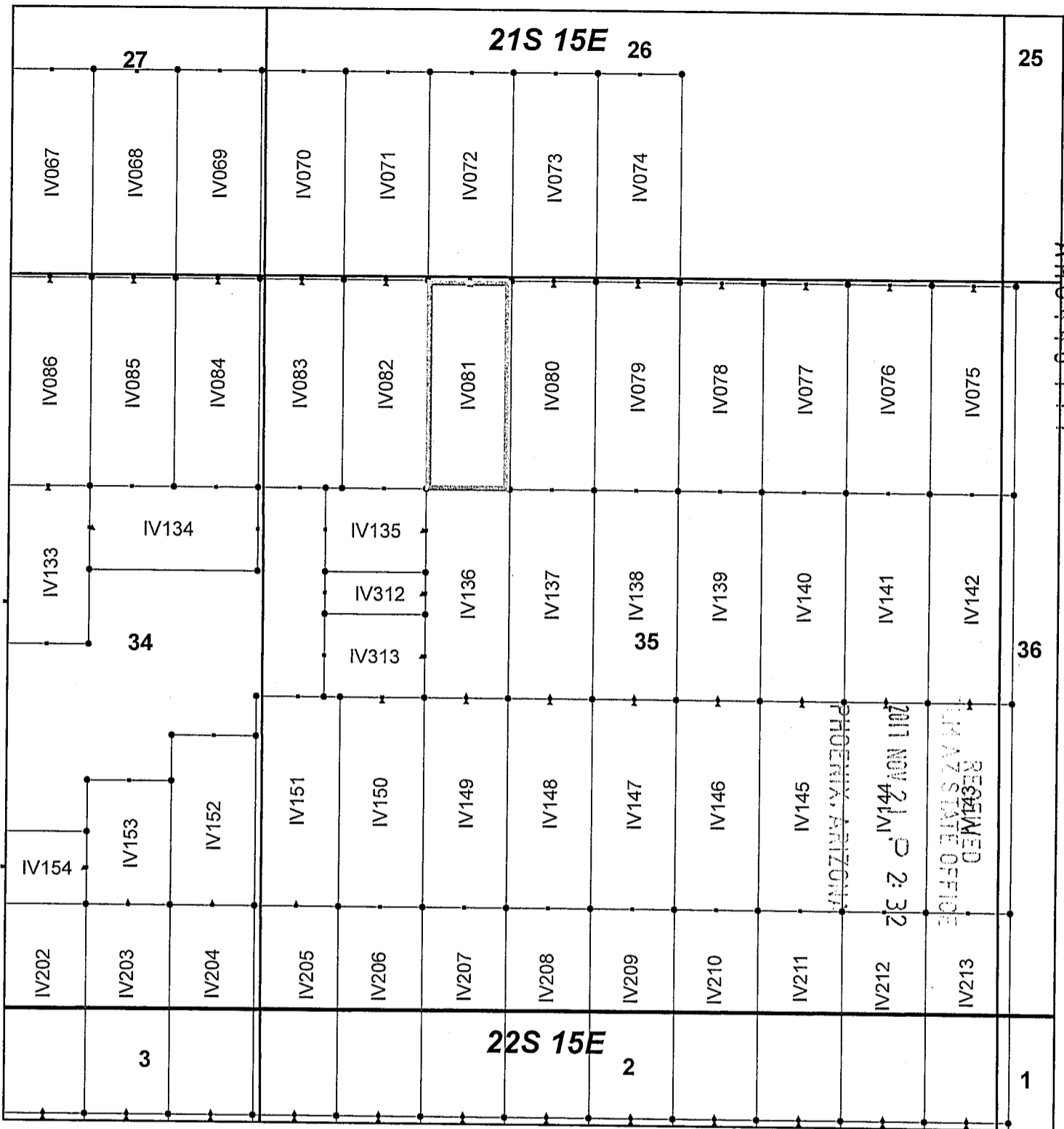
By: Erik Best, Operating Officer

PHOENIX, ARIZONA

2017 NOV 21 P 2:32

RECEIVED
STATE OFFICE

AMC446979



Ivanhoe Claim Block, Arizona Map 3

Ivanhoe - IV Lode Mining Claims
 T21 and 22S, R15E G&SRM
 Santa Cruz County, Arizona
 Located September 7-19, 2017

Monuments are 1-1/2" by 1-1/2" by 5' Wood Posts projecting at least four feet above the ground. Location Monuments are set 20' inside the Endline along the center of each claim, and are 1500' long X 600' wide unless otherwise depicted and as detailed in the attached Certificate of Location.

TIE POINT: The location monument of each claim is tied to the Southeast corner of Section 14, Township 21S, Range 15E, G&SRM, Santa Cruz County, Arizona, its distance as shown on the attached Certificate of Location. Bearings and distance are grid north.


Any overlap onto pre-existing claims, or Private Land, is acknowledged as non-locatable, and any overlapping portion is acknowledged as invalid.



Legend

- End Centers
- ▲ Location Monuments
- Corners
- Claim Boundary
- Section
- Township

1 in = 1,000 feet



Claims Filed By-
 Kennecott Exploration Company
 4700 Daybreak Parkway
 South Jordan, UT 84009

When recorded return to:
Kennecott Exploration Company – Land Dept.
4700 Daybreak Parkway
South Jordan, UT 84009

ARIZONA NOTICE OF LOCATION
(LODE CLAIM)

NOTICE IS HEREBY GIVEN THAT KENNECOTT EXPLORATION COMPANY, whose mailing address is 4700 Daybreak Parkway, South Jordan, Utah 84009 by its undersigned representative, makes this location of the IV082 Lode Mining Claim, in Santa Cruz County, Arizona.

The general course of the claim is from the North to South, and said claim is within the:

| <u>Quarter</u> | <u>Section</u> | <u>Township</u> | <u>Range</u> |
|----------------|----------------|-----------------|--------------|
| NW | 35 | 21S | 15E |

Santa Cruz County, Arizona, G&SRM.

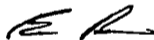
This claim is 1500 feet in length and 600 feet in width. This Notice of Location is posted on the centerline of the claim. The claim runs from the location monument on which this notice is posted 20 feet in a northerly direction to the North endline, and 1480 feet in a southerly direction to the South endline. The claim boundaries are marked by six monuments, one at each corner and one at the center of each endline. The location monument on which this notice is posted is situated within Section 35, Township 21S, Range 15E, Santa Cruz County, Arizona, G&SRM, and is approximately 4377 feet West and 10608 feet South from the SE corner of Section 14, T21S, R15E, Santa Cruz County, Arizona, G&SRM. Any overlaps onto pre-existing claims, private or State Land are acknowledged as pre-existing rights and that portion of said overlap is acknowledged as invalid.

The undersigned claims the ground as depicted on the map that is attached to a copy of this Notice of Location filed in the office of the Recorder, Santa Cruz County, Arizona.

The claim has been monumented in accordance with State and Federal law. Corner, end centers and location monuments are posts, 1-1/2" x 1-1/2" x 5' projecting at least 4' above the ground.

Located, dated and posted on the ground this 7th day of September, 2017.

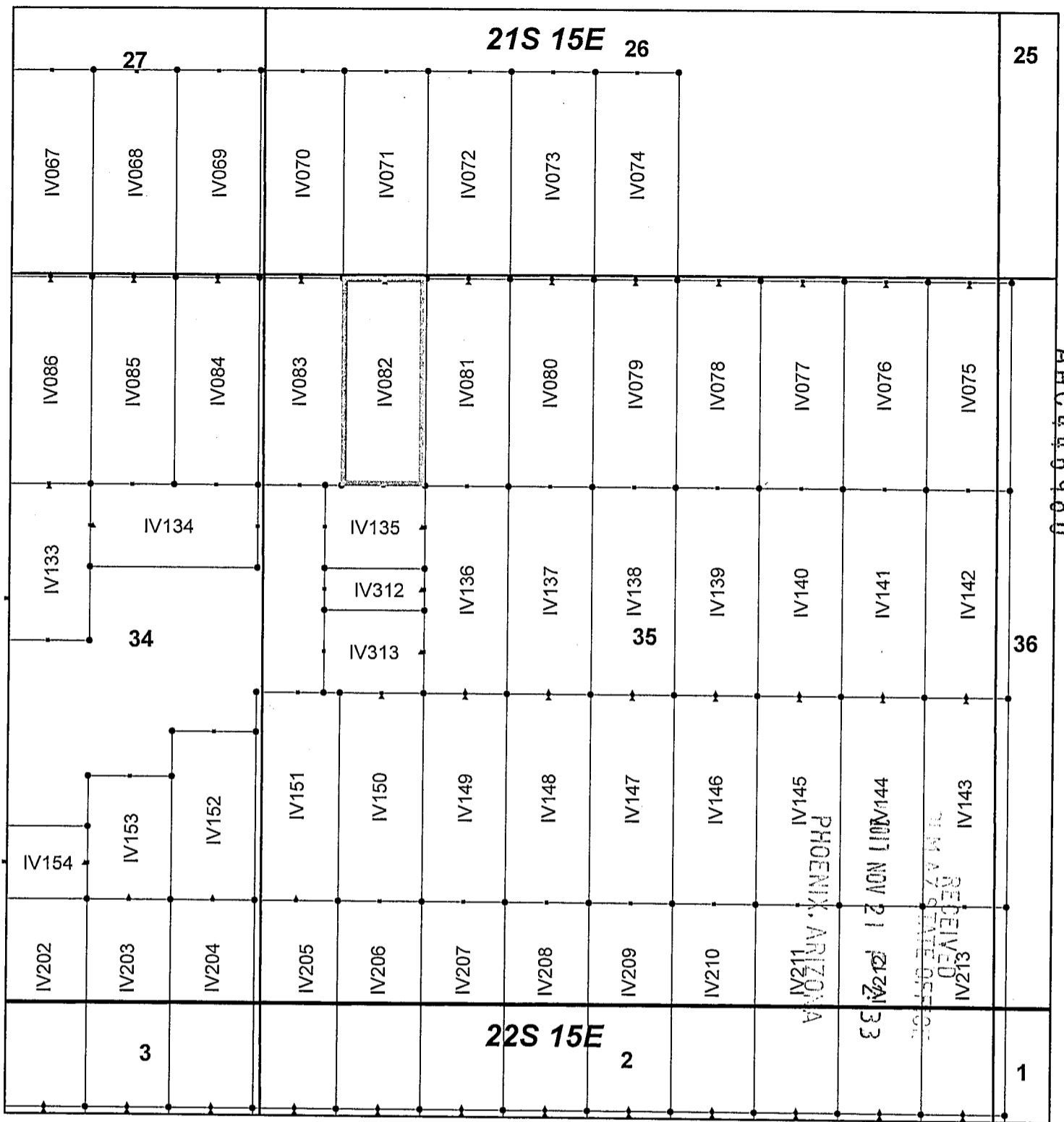
KENNECOTT EXPLORATION COMPANY



By: Erik Best, Operating Officer

RECEIVED
SANTA CRUZ STATE OFFICE
2017 NOV 21 P 2:33
PHOENIX, ARIZONA

AMC 446980



0869980

Ivanhoe Claim Block, Arizona Map 3

Ivanhoe - IV Lode Mining Claims
 T21 and 22S, R15E G&SRM
 Santa Cruz County, Arizona
 Located September 7-19, 2017

Monuments are 1-1/2" by 1-1/2" by 5' Wood Posts projecting at least four feet above the ground. Location Monuments are set 20' inside the Endline along the center of each claim, and are 1500' long X 600' wide unless otherwise depicted and as detailed in the attached Certificate of Location.

TIE POINT: The location monument of each claim is tied to the Southeast corner of Section 14, Township 21S, Range 15E, G&SRM, Santa Cruz County, Arizona, its distance as shown on the attached Certificate of Location. Bearings and distance are grid north.


Any overlap onto pre-existing claims, or Private Land, is acknowledged as non-locatable, and any overlapping portion is acknowledged as invalid.



Legend

- End Centers
- ▲ Location Monuments
- Corners
- Claim Boundary
- Section
- Township

1 in = 1,000 feet



Claims Filed By-
 Kennecott Exploration Company
 4700 Daybreak Parkway
 South Jordan, UT 84009

When recorded return to:
Kennecott Exploration Company – Land Dept.
4700 Daybreak Parkway
South Jordan, UT 84009

ARIZONA NOTICE OF LOCATION
(LODE CLAIM)

NOTICE IS HEREBY GIVEN THAT KENNECOTT EXPLORATION COMPANY, whose mailing address is 4700 Daybreak Parkway, South Jordan, Utah 84009 by its undersigned representative, makes this location of the IV083 Lode Mining Claim, in Santa Cruz County, Arizona.

The general course of the claim is from the North to South, and said claim is within the:

| <u>Quarter</u> | <u>Section</u> | <u>Township</u> | <u>Range</u> |
|----------------|----------------|-----------------|--------------|
| NE | 34 | 21S | 15E |
| NW | 35 | 21S | 15E |

Santa Cruz County, Arizona, G&SRM.

This claim is 1500 feet in length and 600 feet in width. This Notice of Location is posted on the centerline of the claim. The claim runs from the location monument on which this notice is posted 20 feet in a northerly direction to the North endline, and 1480 feet in a southerly direction to the South endline. The claim boundaries are marked by six monuments, one at each corner and one at the center of each endline. The location monument on which this notice is posted is situated within Section 35, Township 21S, Range 15E, Santa Cruz County, Arizona, G&SRM, and is approximately 4977 feet West and 10608 feet South from the SE corner of Section 14, T21S, R15E, Santa Cruz County, Arizona, G&SRM. Any overlaps onto pre-existing claims, private or State Land are acknowledged as pre-existing rights and that portion of said overlap is acknowledged as invalid.

The undersigned claims the ground as depicted on the map that is attached to a copy of this Notice of Location filed in the office of the Recorder, Santa Cruz County, Arizona.

The claim has been monumented in accordance with State and Federal law. Corner, end centers and location monuments are posts, 1-1/2" x 1-1/2" x 5' projecting at least 4' above the ground.

Located, dated and posted on the ground this 7th day of September, 2017.

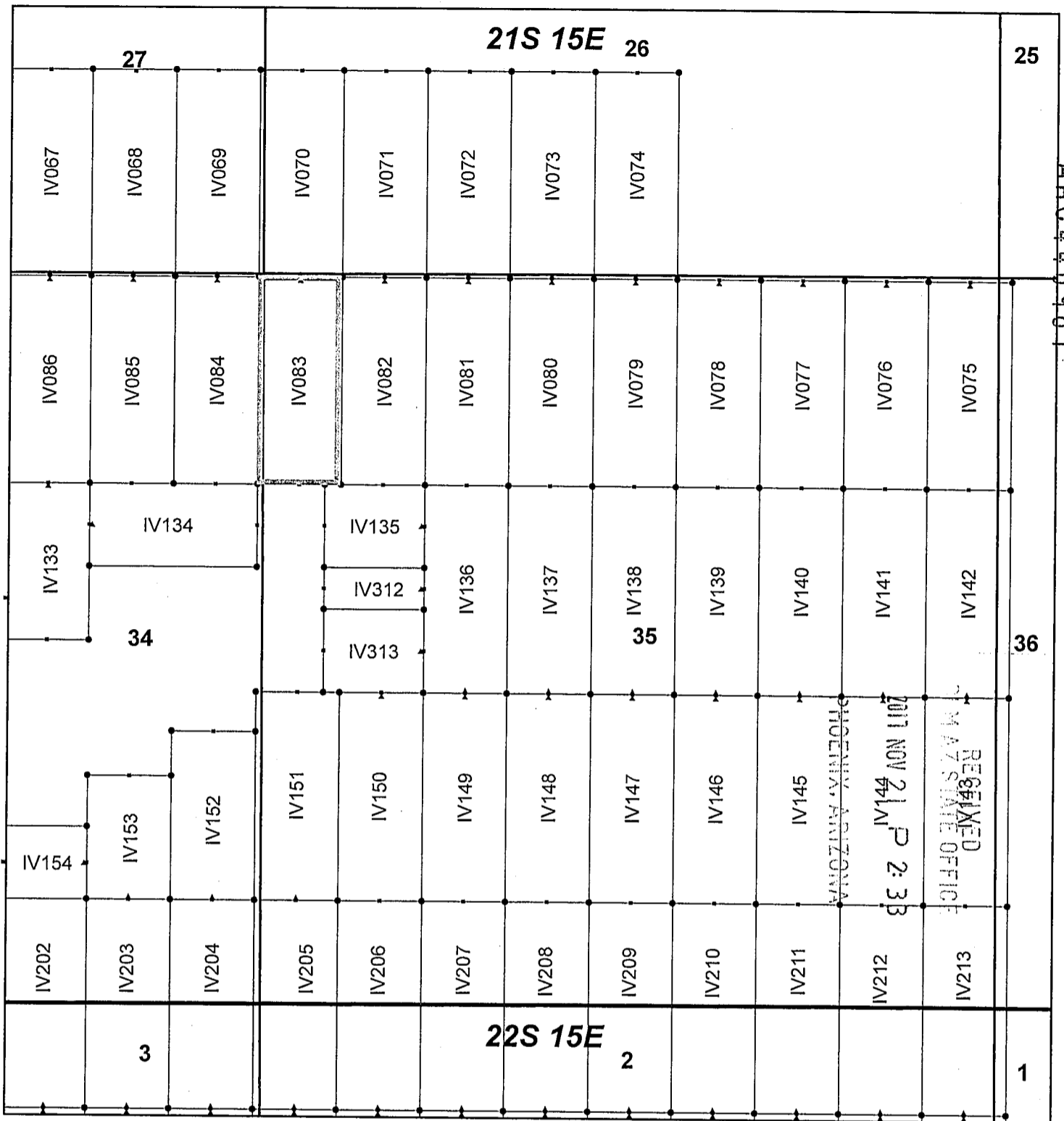
KENNECOTT EXPLORATION COMPANY

ER

By: Erik Best, Operating Officer

RECEIVED
STATE OFFICE
2017 NOV 21 P 2:33
PHOENIX, ARIZONA

AMC446981



Ivanhoe Claim Block, Arizona Map 3

Ivanhoe - IV Lode Mining Claims
 T21 and 22S, R15E G&SRM
 Santa Cruz County, Arizona
 Located September 7-19, 2017

Monuments are 1-1/2" by 1-1/2" by 5' Wood Posts projecting at least four feet above the ground. Location Monuments are set 20' inside the Endline along the center of each claim, and are 1500' long X 600' wide unless otherwise depicted and as detailed in the attached Certificate of Location.

TIE POINT: The location monument of each claim is tied to the Southeast corner of Section 14, Township 21S, Range 15E, G&SRM, Santa Cruz County, Arizona, its distance as shown on the attached Certificate of Location. Bearings and distance are grid north.


Any overlap onto pre-existing claims, or Private Land, is acknowledged as non-locatable, and any overlapping portion is acknowledged as invalid.



Legend

- End Centers
- ▲ Location Monuments
- Corners
- Claim Boundary
- Section
- Township

1 in = 1,000 feet



Claims Filed By-
 Kennecott Exploration Company
 4700 Daybreak Parkway
 South Jordan, UT 84009

When recorded return to:
Kennecott Exploration Company – Land Dept.
4700 Daybreak Parkway
South Jordan, UT 84009

ARIZONA NOTICE OF LOCATION
(LODE CLAIM)

NOTICE IS HEREBY GIVEN THAT KENNECOTT EXPLORATION COMPANY, whose mailing address is 4700 Daybreak Parkway, South Jordan, Utah 84009 by its undersigned representative, makes this location of the IV084 Lode Mining Claim, in Santa Cruz County, Arizona.

The general course of the claim is from the North to South, and said claim is within the:

| <u>Quarter</u> | <u>Section</u> | <u>Township</u> | <u>Range</u> |
|----------------|----------------|-----------------|--------------|
| NE | 34 | 21S | 15E |

Santa Cruz County, Arizona, G&SRM.

This claim is 1500 feet in length and 600 feet in width. This Notice of Location is posted on the centerline of the claim. The claim runs from the location monument on which this notice is posted 20 feet in a northerly direction to the North endline, and 1480 feet in a southerly direction to the South endline. The claim boundaries are marked by six monuments, one at each corner and one at the center of each endline. The location monument on which this notice is posted is situated within Section 34, Township 21S, Range 15E, Santa Cruz County, Arizona, G&SRM, and is approximately 5577 feet West and 10608 feet South from the SE corner of Section 14, T21S, R15E, Santa Cruz County, Arizona, G&SRM. Any overlaps onto pre-existing claims, private or State Land are acknowledged as pre-existing rights and that portion of said overlap is acknowledged as invalid.

The undersigned claims the ground as depicted on the map that is attached to a copy of this Notice of Location filed in the office of the Recorder, Santa Cruz County, Arizona.

The claim has been monumented in accordance with State and Federal law. Corner, end centers and location monuments are posts, 1-1/2" x 1-1/2" x 5' projecting at least 4' above the ground.

Located, dated and posted on the ground this 7th day of September, 2017.

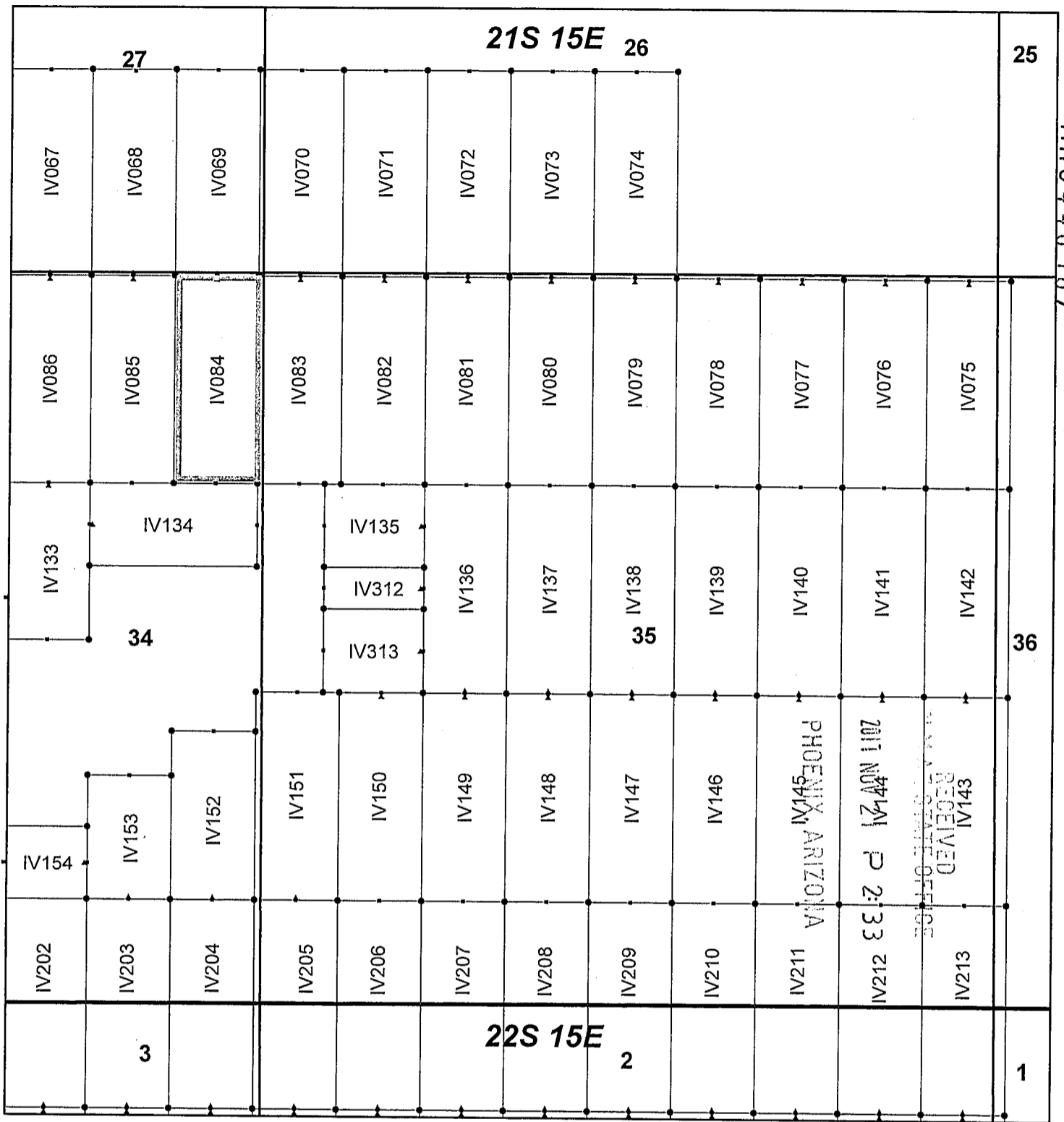
KENNECOTT EXPLORATION COMPANY



By: Erik Best, Operating Officer

RECEIVED
STATE OFFICE
2017 NOV 21 P 2:33
PHOENIX, ARIZONA

AMC 446982



Ivanhoe Claim Block, Arizona Map 3

Ivanhoe - IV Lode Mining Claims
 T21 and 22S, R15E G&SRM
 Santa Cruz County, Arizona
 Located September 7-19, 2017

Monuments are 1-1/2" by 1-1/2" by 5' Wood Posts projecting at least four feet above the ground. Location Monuments are set 20' inside the Endline along the center of each claim, and are 1500' long X 600' wide unless otherwise depicted and as detailed in the attached Certificate of Location.

TIE POINT: The location monument of each claim is tied to the Southeast corner of Section 14, Township 21S, Range 15E, G&SRM, Santa Cruz County, Arizona, its distance as shown on the attached Certificate of Location. Bearings and distance are grid north.


Any overlap onto pre-existing claims, or Private Land, is acknowledged as non-locatable, and any overlapping portion is acknowledged as invalid.



Legend

- End Centers
- ▲ Location Monuments
- Corners
- Claim Boundary
- Section
- Township

1 in = 1,000 feet



Claims Filed By-
 Kennecott Exploration Company
 4700 Daybreak Parkway
 South Jordan, UT 84009

When recorded return to:
Kennecott Exploration Company – Land Dept.
4700 Daybreak Parkway
South Jordan, UT 84009

ARIZONA NOTICE OF LOCATION
(LODE CLAIM)

NOTICE IS HEREBY GIVEN THAT KENNECOTT EXPLORATION COMPANY, whose mailing address is 4700 Daybreak Parkway, South Jordan, Utah 84009 by its undersigned representative, makes this location of the IV085 Lode Mining Claim, in Santa Cruz County, Arizona.

The general course of the claim is from the North to South, and said claim is within the:

| <u>Quarter</u> | <u>Section</u> | <u>Township</u> | <u>Range</u> |
|----------------|----------------|-----------------|--------------|
| NE | 34 | 21S | 15E |

Santa Cruz County, Arizona, G&SRM.

This claim is 1500 feet in length and 600 feet in width. This Notice of Location is posted on the centerline of the claim. The claim runs from the location monument on which this notice is posted 20 feet in a northerly direction to the North endline, and 1480 feet in a southerly direction to the South endline. The claim boundaries are marked by six monuments, one at each corner and one at the center of each endline. The location monument on which this notice is posted is situated within Section 34, Township 21S, Range 15E, Santa Cruz County, Arizona, G&SRM, and is approximately 6177 feet West and 10608 feet South from the SE corner of Section 14, T21S, R15E, Santa Cruz County, Arizona, G&SRM. Any overlaps onto pre-existing claims, private or State Land are acknowledged as pre-existing rights and that portion of said overlap is acknowledged as invalid.

The undersigned claims the ground as depicted on the map that is attached to a copy of this Notice of Location filed in the office of the Recorder, Santa Cruz County, Arizona.

The claim has been monumented in accordance with State and Federal law. Corner, end centers and location monuments are posts, 1-1/2" x 1-1/2" x 5' projecting at least 4' above the ground.

Located, dated and posted on the ground this 7th day of September, 2017.

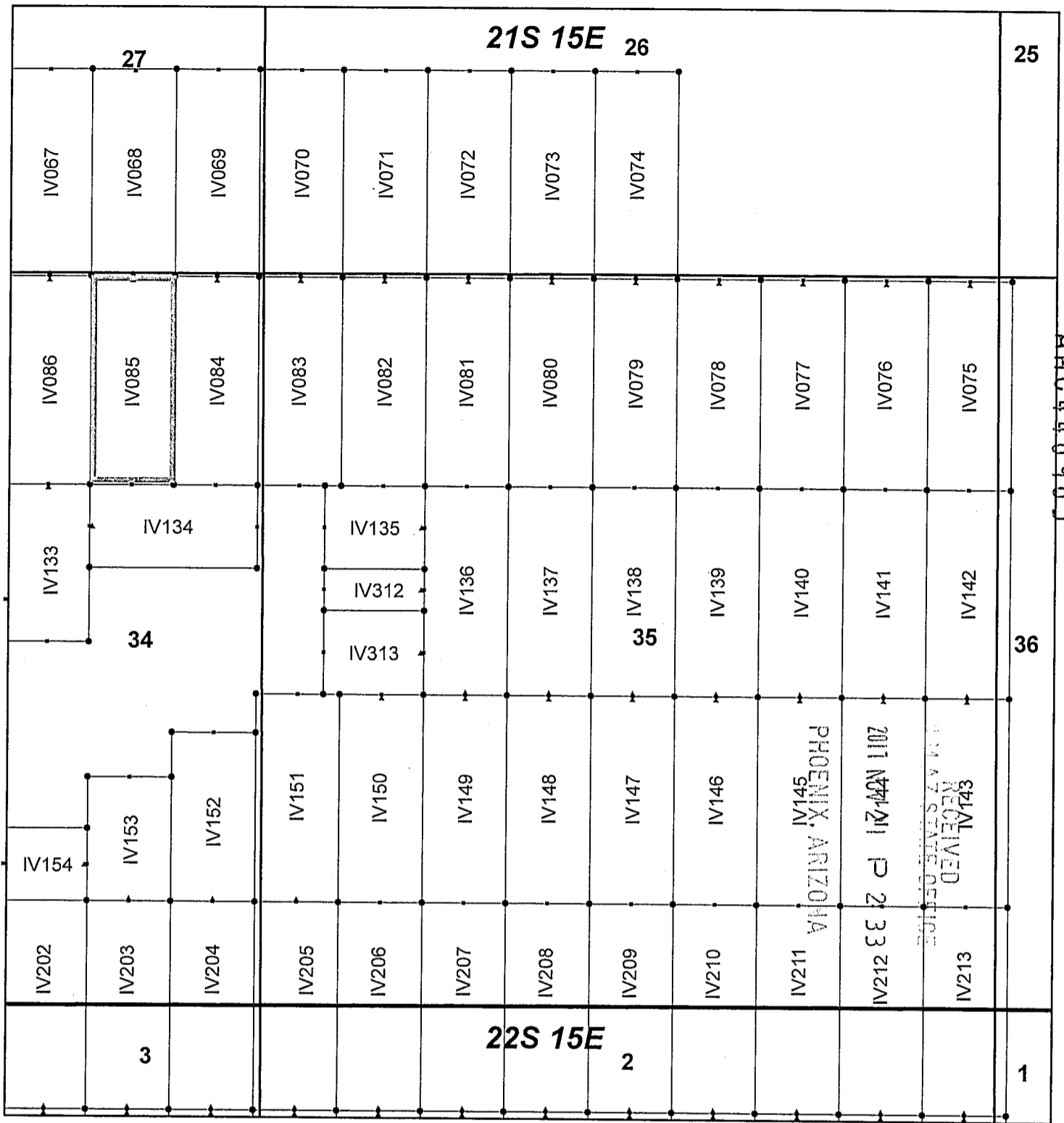
KENNECOTT EXPLORATION COMPANY



By: Erik Best, Operating Officer

RECEIVED
STATE OFFICE
2017 NOV 21 P 2:33
PHOENIX, ARIZONA

AMC446983



Ivanhoe Claim Block, Arizona Map 3

Ivanhoe - IV Lode Mining Claims
 T21 and 22S, R15E G&SRM
 Santa Cruz County, Arizona
 Located September 7-19, 2017

Monuments are 1-1/2" by 1-1/2" by 5' Wood Posts projecting at least four feet above the ground. Location Monuments are set 20' inside the Endline along the center of each claim, and are 1500' long X 600' wide unless otherwise depicted and as detailed in the attached Certificate of Location.

TIE POINT: The location monument of each claim is tied to the Southeast corner of Section 14, Township 21S, Range 15E, G&SRM, Santa Cruz County, Arizona, its distance as shown on the attached Certificate of Location. Bearings and distance are grid north.


Any overlap onto pre-existing claims, or Private Land, is acknowledged as non-locatable, and any overlapping portion is acknowledged as invalid.



Legend

- End Centers
- ▲ Location Monuments
- Corners
- Claim Boundary
- Section
- Township

1 in = 1,000 feet



Claims Filed By-
 Kennecott Exploration Company
 4700 Daybreak Parkway
 South Jordan, UT 84009

When recorded return to:
Kennecott Exploration Company – Land Dept.
4700 Daybreak Parkway
South Jordan, UT 84009

AMC446984

ARIZONA NOTICE OF LOCATION
(LODE CLAIM)

NOTICE IS HEREBY GIVEN THAT KENNECOTT EXPLORATION COMPANY, whose mailing address is 4700 Daybreak Parkway, South Jordan, Utah 84009 by its undersigned representative, makes this location of the IV086 Lode Mining Claim, in Santa Cruz County, Arizona.

The general course of the claim is from the North to South, and said claim is within the:

| <u>Quarter</u> | <u>Section</u> | <u>Township</u> | <u>Range</u> |
|----------------|----------------|-----------------|--------------|
| NE | 34 | 21S | 15E |

Santa Cruz County, Arizona, G&SRM.

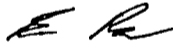
This claim is 1500 feet in length and 600 feet in width. This Notice of Location is posted on the centerline of the claim. The claim runs from the location monument on which this notice is posted 20 feet in a northerly direction to the North endline, and 1480 feet in a southerly direction to the South endline. The claim boundaries are marked by six monuments, one at each corner and one at the center of each endline. The location monument on which this notice is posted is situated within Section 34, Township 21S, Range 15E, Santa Cruz County, Arizona, G&SRM, and is approximately 6777 feet West and 10608 feet South from the SE corner of Section 14, T21S, R15E, Santa Cruz County, Arizona, G&SRM. Any overlaps onto pre-existing claims, private or State Land are acknowledged as pre-existing rights and that portion of said overlap is acknowledged as invalid.

The undersigned claims the ground as depicted on the map that is attached to a copy of this Notice of Location filed in the office of the Recorder, Santa Cruz County, Arizona.

The claim has been monumented in accordance with State and Federal law. Corner, end centers and location monuments are posts, 1-1/2" x 1-1/2" x 5' projecting at least 4' above the ground.

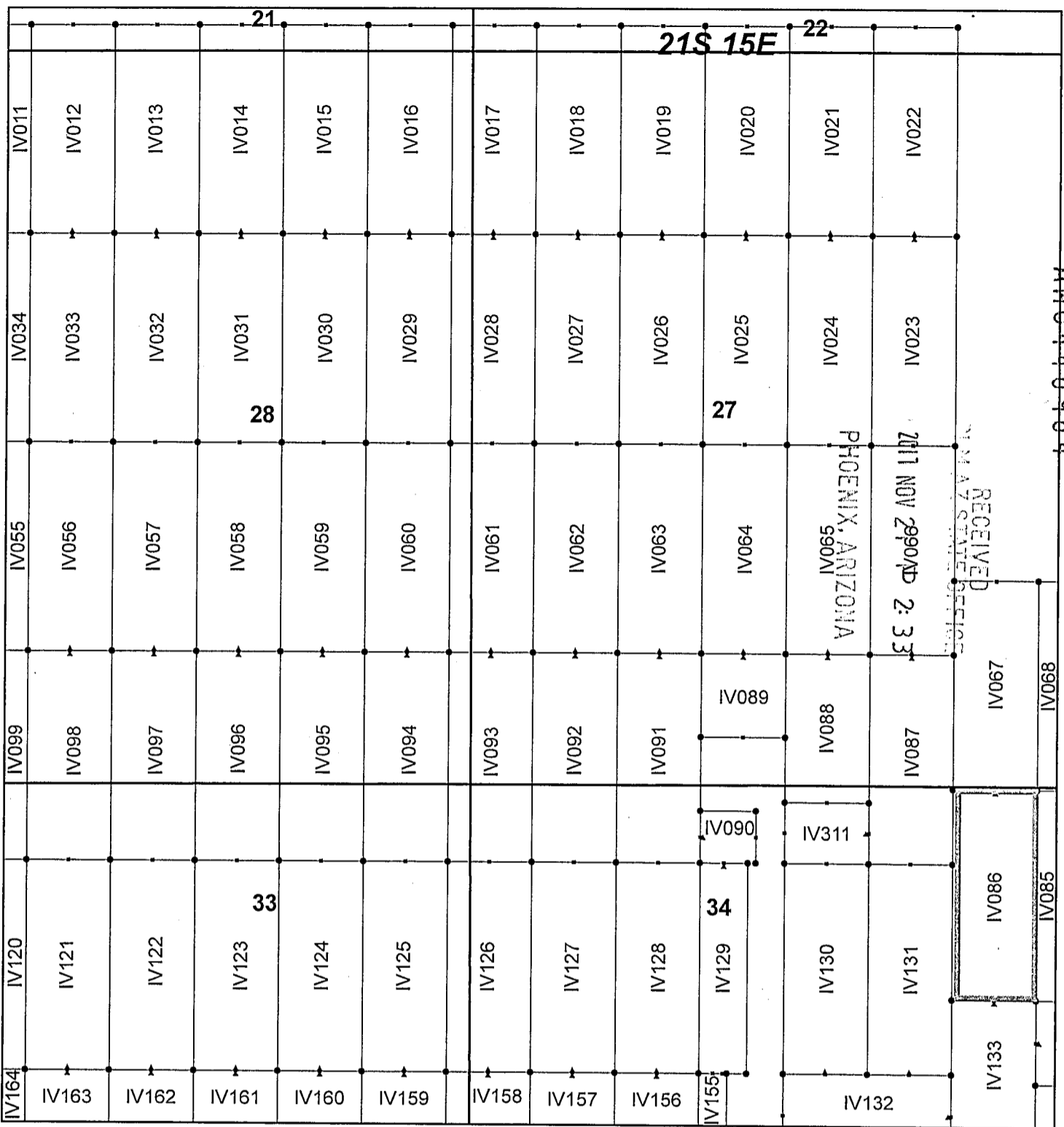
Located, dated and posted on the ground this 7th day of September, 2017.

KENNECOTT EXPLORATION COMPANY



By: Erik Best, Operating Officer

RECEIVED
ARIZONA STATE OFFICE
2011 NOV 21 P 2:33
PHOENIX, ARIZONA



Ivanhoe Claim Block, Arizona Map 2

Ivanhoe - IV Lode Mining Claims
 T21S, R15E G&SRM
 Santa Cruz County, Arizona
 Located September 7-19, 2017

Monuments are 1-1/2" by 1-1/2" by 5' Wood Posts projecting at least four feet above the ground. Location Monuments are set 20' inside the Endline along the center of each claim, and are 1500' long X 600' wide unless otherwise depicted and as detailed in the attached Certificate of Location.

TIE POINT: The location monument of each claim is tied to the Southeast corner of Section 14, Township 21S, Range 15E, G&SRM, Santa Cruz County, Arizona, its distance as shown on the attached Certificate of Location. Bearings and distance are grid north.


Any overlap onto pre-existing claims, or Private Land, is acknowledged as non-locatable, and any overlapping portion is acknowledged as invalid.



Legend

- End Centers
- ▲ Location Monuments
- Corners
- Claim Boundary
- Section
- Township

1 in = 1,000 feet



Claims Filed By-
 Kennecott Exploration Company
 4700 Daybreak Parkway
 South Jordan, UT 84009

When recorded return to:
Kennecott Exploration Company – Land Dept.
4700 Daybreak Parkway
South Jordan, UT 84009

ARIZONA NOTICE OF LOCATION
(LODE CLAIM)

NOTICE IS HEREBY GIVEN THAT KENNECOTT EXPLORATION COMPANY, whose mailing address is 4700 Daybreak Parkway, South Jordan, Utah 84009 by its undersigned representative, makes this location of the IV087 Lode Mining Claim, in Santa Cruz County, Arizona.

The general course of the claim is from the North to South, and said claim is within the:

| <u>Quarter</u> | <u>Section</u> | <u>Township</u> | <u>Range</u> |
|----------------|----------------|-----------------|--------------|
| NE | 34 | 21S | 15E |
| SE | 27 | 21S | 15E |

Santa Cruz County, Arizona, G&SRM.


This claim is 1500 feet in length and 600 feet in width. This Notice of Location is posted on the centerline of the claim. The claim runs from the location monument on which this notice is posted 20 feet in a northerly direction to the North endline, and 1480 feet in a southerly direction to the South endline. The claim boundaries are marked by six monuments, one at each corner and one at the center of each endline. The location monument on which this notice is posted is situated within Section 27, Township 21S, Range 15E, Santa Cruz County, Arizona, G&SRM, and is approximately 7376 feet West and 9639 feet South from the SE corner of Section 14, T21S, R15E, Santa Cruz County, Arizona, G&SRM. Any overlaps onto pre-existing claims, private or State Land are acknowledged as pre-existing rights and that portion of said overlap is acknowledged as invalid.

The undersigned claims the ground as depicted on the map that is attached to a copy of this Notice of Location filed in the office of the Recorder, Santa Cruz County, Arizona.

The claim has been monumented in accordance with State and Federal law. Corner, end centers and location monuments are posts, 1-1/2" x 1-1/2" x 5' projecting at least 4' above the ground.

Located, dated and posted on the ground this 8th day of September, 2017.

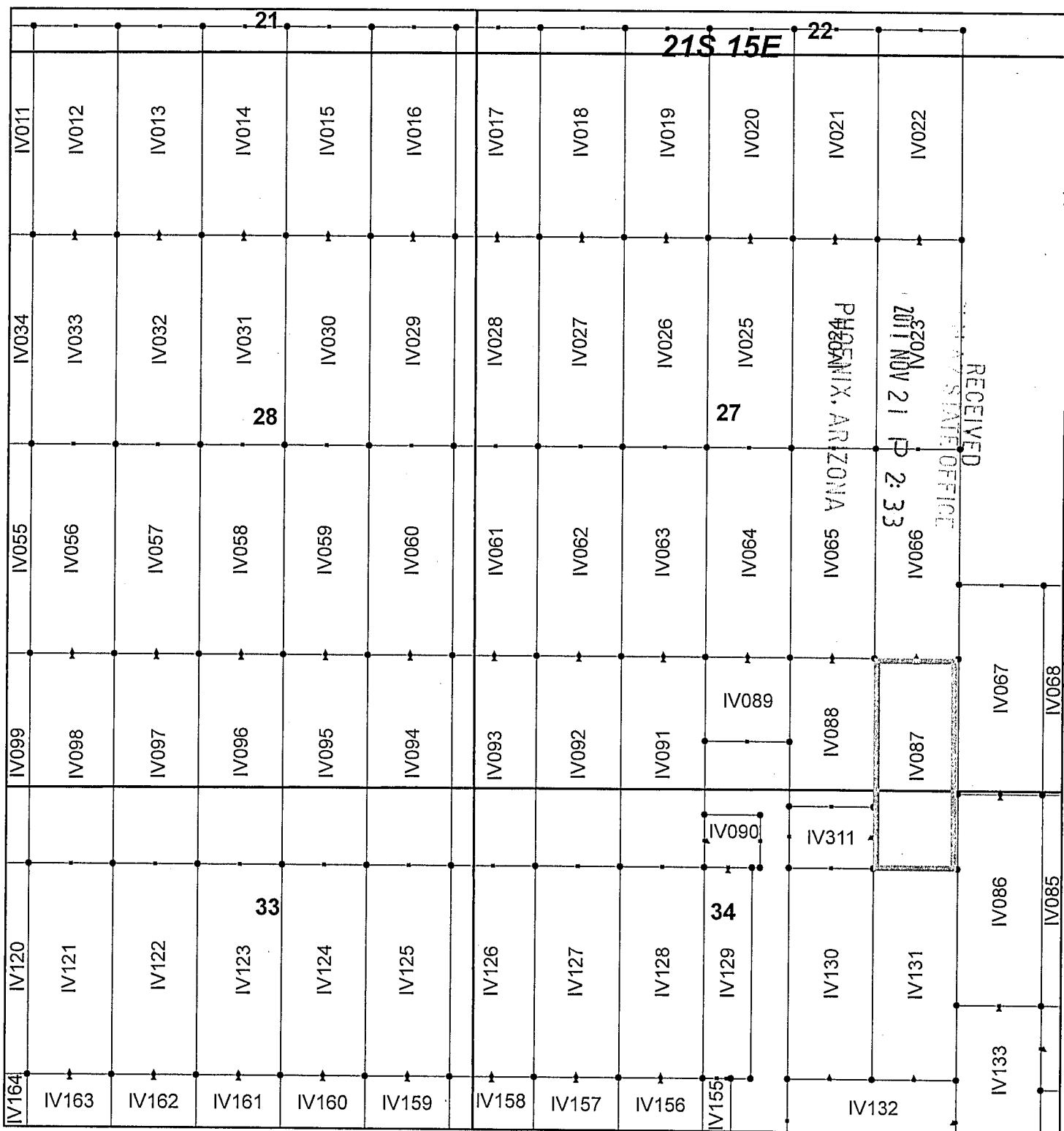
KENNECOTT EXPLORATION COMPANY



By: Erik Best, Operating Officer

RECEIVED
STATE OFFICE
2017 NOV 21 P 2:33
PHOENIX, ARIZONA

AMC446985



Ivanhoe Claim Block, Arizona Map 2

Ivanhoe - IV Lode Mining Claims
 T21S, R15E G&SRM
 Santa Cruz County, Arizona
 Located September 7-19, 2017

Monuments are 1-1/2" by 1-1/2" by 5' Wood Posts projecting at least four feet above the ground. Location Monuments are set 20' inside the Endline along the center of each claim, and are 1500' long X 600' wide unless otherwise depicted and as detailed in the attached Certificate of Location.

TIE POINT: The location monument of each claim is tied to the Southeast corner of Section 14, Township 21S, Range 15E, G&SRM, Santa Cruz County, Arizona, its distance as shown on the attached Certificate of Location. Bearings and distance are grid north.


Any overlap onto pre-existing claims, or Private Land, is acknowledged as non-locatable, and any overlapping portion is acknowledged as invalid.



Legend

- End Centers
- ▲ Location Monuments
- Corners
- Claim Boundary
- Section
- Township

1 in = 1,000 feet



Claims Filed By:
 Kennecott Exploration Company
 4700 Daybreak Parkway
 South Jordan, UT 84009

When recorded return to:
Kennecott Exploration Company – Land Dept.
4700 Daybreak Parkway
South Jordan, UT 84009

ARIZONA NOTICE OF LOCATION
(LODE CLAIM)

NOTICE IS HEREBY GIVEN THAT KENNECOTT EXPLORATION COMPANY, whose mailing address is 4700 Daybreak Parkway, South Jordan, Utah 84009 by its undersigned representative, makes this location of the IV088 Lode Mining Claim, in Santa Cruz County, Arizona.

The general course of the claim is from the North to South, and said claim is within the:

| <u>Quarter</u> | <u>Section</u> | <u>Township</u> | <u>Range</u> |
|----------------|----------------|-----------------|--------------|
| NW | 34 | 21S | 15E |
| NE | 34 | 21S | 15E |
| SE | 27 | 21S | 15E |
| SW | 27 | 21S | 15E |

Santa Cruz County, Arizona, G&SRM.

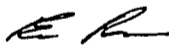
This claim is 1064 feet in length and 600 feet in width. This Notice of Location is posted on the centerline of the claim. The claim runs from the location monument on which this notice is posted 20 feet in a northerly direction to the North endline, and 1044 feet in a southerly direction to the South endline. The claim boundaries are marked by six monuments, one at each corner and one at the center of each endline. The location monument on which this notice is posted is situated within Section 27, Township 21S, Range 15E, Santa Cruz County, Arizona, G&SRM, and is approximately 7976 feet West and 9639 feet South from the SE corner of Section 14, T21S, R15E, Santa Cruz County, Arizona, G&SRM. Any overlaps onto pre-existing claims, private or State Land are acknowledged as pre-existing rights and that portion of said overlap is acknowledged as invalid.

The undersigned claims the ground as depicted on the map that is attached to a copy of this Notice of Location filed in the office of the Recorder, Santa Cruz County, Arizona.

The claim has been monumented in accordance with State and Federal law. Corner, end centers and location monuments are posts, 1-1/2" x 1-1/2" x 5' projecting at least 4' above the ground.

Located, dated and posted on the ground this 8th day of September, 2017.


KENNECOTT EXPLORATION COMPANY



By: Erik Best, Operating Officer

RECEIVED
STATE OFFICE
2017 NOV 21 P 2:34
PHOENIX, ARIZONA

AMC446986



Ivanhoe Claim Block, Arizona Map 2

Ivanhoe - IV Lode Mining Claims
 T21S, R15E G&SRM
 Santa Cruz County, Arizona
 Located September 7-19, 2017

Monuments are 1-1/2" by 1-1/2" by 5' Wood Posts projecting at least four feet above the ground. Location Monuments are set 20' inside the Endline along the center of each claim, and are 1500' long X 600' wide unless otherwise depicted and as detailed in the attached Certificate of Location.

TIE POINT: The location monument of each claim is tied to the Southeast corner of Section 14, Township 21S, Range 15E, G&SRM, Santa Cruz County, Arizona, its distance as shown on the attached Certificate of Location. Bearings and distance are grid north.


Any overlap onto pre-existing claims, or Private Land, is acknowledged as non-locatable, and any overlapping portion is acknowledged as invalid.



Legend

- End Centers
- ▲ Location Monuments
- Corners
- Claim Boundary
- Section
- Township

1 in = 1,000 feet



Claims Filed By:
 Kennecott Exploration Company
 4700 Daybreak Parkway
 South Jordan, UT 84009

When recorded return to:
Kennecott Exploration Company – Land Dept.
4700 Daybreak Parkway
South Jordan, UT 84009

ARIZONA NOTICE OF LOCATION
(LODE CLAIM)

NOTICE IS HEREBY GIVEN THAT KENNECOTT EXPLORATION COMPANY, whose mailing address is 4700 Daybreak Parkway, South Jordan, Utah 84009 by its undersigned representative, makes this location of the IV089 Lode Mining Claim, in Santa Cruz County, Arizona.

The general course of the claim is from the North to South, and said claim is within the:

| <u>Quarter</u> | <u>Section</u> | <u>Township</u> | <u>Range</u> |
|----------------|----------------|-----------------|--------------|
| SW | 27 | 21S | 15E |

Santa Cruz County, Arizona, G&SRM.

This claim is 606 feet in length and 600 feet in width. This Notice of Location is posted on the centerline of the claim. The claim runs from the location monument on which this notice is posted 20 feet in a northerly direction to the North endline, and 586 feet in a southerly direction to the South endline. The claim boundaries are marked by six monuments, one at each corner and one at the center of each endline. The location monument on which this notice is posted is situated within Section 27, Township 21S, Range 15E, Santa Cruz County, Arizona, G&SRM, and is approximately 8576 feet West and 9640 feet South from the SE corner of Section 14, T21S, R15E, Santa Cruz County, Arizona, G&SRM. Any overlaps onto pre-existing claims, private or State Land are acknowledged as pre-existing rights and that portion of said overlap is acknowledged as invalid.

The undersigned claims the ground as depicted on the map that is attached to a copy of this Notice of Location filed in the office of the Recorder, Santa Cruz County, Arizona.

The claim has been monumented in accordance with State and Federal law. Corner, end centers and location monuments are posts, 1-1/2" x 1-1/2" x 5' projecting at least 4' above the ground.

Located, dated and posted on the ground this 8th day of September, 2017.

KENNECOTT EXPLORATION COMPANY



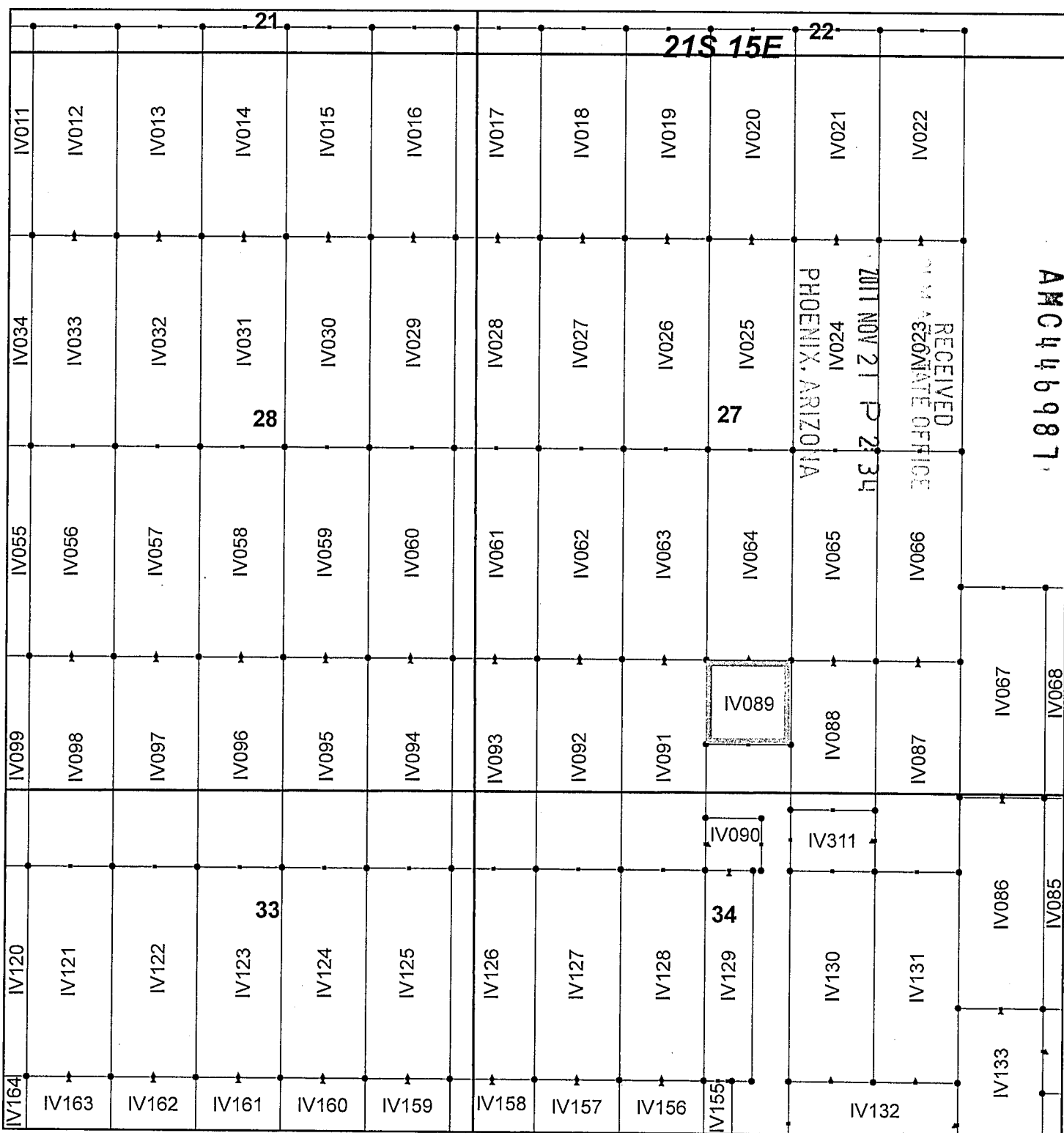
By: Erik Best, Operating Officer

PHOENIX, ARIZONA

2017 NOV 21 P 2:34

RECEIVED
STATE OFFICE

AMC 446987



Ivanhoe Claim Block, Arizona Map 2

Ivanhoe - IV Lode Mining Claims
 T21S, R15E G&SRM
 Santa Cruz County, Arizona
 Located September 7-19, 2017

Monuments are 1-1/2" by 1-1/2" by 5' Wood Posts projecting at least four feet above the ground. Location Monuments are set 20' inside the Endline along the center of each claim, and are 1500' long X 600' wide unless otherwise depicted and as detailed in the attached Certificate of Location.

TIE POINT: The location monument of each claim is tied to the Southeast corner of Section 14, Township 21S, Range 15E, G&SRM, Santa Cruz County, Arizona, its distance as shown on the attached Certificate of Location. Bearings and distance are grid north.


Any overlap onto pre-existing claims, or Private Land, is acknowledged as non-locatable, and any overlapping portion is acknowledged as invalid.



Legend

- End Centers
- ▲ Location Monuments
- Corners
- Claim Boundary
- Section
- Township

1 in = 1,000 feet



Claims Filed By-
 Kennecott Exploration Company
 4700 Daybreak Parkway
 South Jordan, UT 84009

When recorded return to:
Kennecott Exploration Company – Land Dept.
4700 Daybreak Parkway
South Jordan, UT 84009

ARIZONA NOTICE OF LOCATION
(LODE CLAIM)

NOTICE IS HEREBY GIVEN THAT KENNECOTT EXPLORATION COMPANY, whose mailing address is 4700 Daybreak Parkway, South Jordan, Utah 84009 by its undersigned representative, makes this location of the IV090 Lode Mining Claim, in Santa Cruz County, Arizona.

The general course of the claim is from the East to West, and said claim is within the:

| <u>Quarter</u> | <u>Section</u> | <u>Township</u> | <u>Range</u> |
|----------------|----------------|-----------------|--------------|
| NW | 34 | 21S | 15E |

Santa Cruz County, Arizona, G&SRM.

This claim is 397 feet in length and 373 feet in width. This Notice of Location is posted on the centerline of the claim. The claim runs from the location monument on which this notice is posted 377 feet in an easterly direction to the East endline, and 20 feet in a westerly direction to the West endline. The claim boundaries are marked by six monuments, one at each corner and one at the center of each endline. The location monument on which this notice is posted is situated within Section 34, Township 21S, Range 15E, Santa Cruz County, Arizona, G&SRM, and is approximately 8857 feet West and 10932 feet South from the SE corner of Section 14, T21S, R15E, Santa Cruz County, Arizona, G&SRM. Any overlaps onto pre-existing claims, private or State Land are acknowledged as pre-existing rights and that portion of said overlap is acknowledged as invalid.

The undersigned claims the ground as depicted on the map that is attached to a copy of this Notice of Location filed in the office of the Recorder, Santa Cruz County, Arizona.

The claim has been monumented in accordance with State and Federal law. Corner, end centers and location monuments are posts, 1-1/2" x 1-1/2" x 5' projecting at least 4' above the ground.

Located, dated and posted on the ground this 7th day of September, 2017.


KENNECOTT EXPLORATION COMPANY



By: Erik Best, Operating Officer

RECEIVED
AZ STATE OFFICE
2017 NOV 21 P 2:34
PHOENIX, ARIZONA

AMC446988



Ivanhoe Claim Block, Arizona Map 2

Ivanhoe - IV Lode Mining Claims
 T21S, R15E G&SRM
 Santa Cruz County, Arizona
 Located September 7-19, 2017

Monuments are 1-1/2" by 1-1/2" by 5' Wood Posts projecting at least four feet above the ground. Location Monuments are set 20' inside the Endline along the center of each claim, and are 1500' long X 600' wide unless otherwise depicted and as detailed in the attached Certificate of Location.

TIE POINT: The location monument of each claim is tied to the Southeast corner of Section 14, Township 21S, Range 15E, G&SRM, Santa Cruz County, Arizona, its distance as shown on the attached Certificate of Location. Bearings and distance are grid north.


Any overlap onto pre-existing claims, or Private Land, is acknowledged as non-locatable, and any overlapping portion is acknowledged as invalid.



Legend

- End Centers
- ▲ Location Monuments
- Corners
- Claim Boundary
- Section
- Township

1 in = 1,000 feet



Claims Filed By:
 Kennecott Exploration Company
 4700 Daybreak Parkway
 South Jordan, UT 84009

When recorded return to:
Kennecott Exploration Company – Land Dept.
4700 Daybreak Parkway
South Jordan, UT 84009

ARIZONA NOTICE OF LOCATION
(LODE CLAIM)

NOTICE IS HEREBY GIVEN THAT KENNECOTT EXPLORATION COMPANY, whose mailing address is 4700 Daybreak Parkway, South Jordan, Utah 84009 by its undersigned representative, makes this location of the IV091 Lode Mining Claim, in Santa Cruz County, Arizona.

The general course of the claim is from the North to South, and said claim is within the:

| <u>Quarter</u> | <u>Section</u> | <u>Township</u> | <u>Range</u> |
|----------------|----------------|-----------------|--------------|
| NW | 34 | 21S | 15E |
| SW | 27 | 21S | 15E |

Santa Cruz County, Arizona, G&SRM.


This claim is 1500 feet in length and 600 feet in width. This Notice of Location is posted on the centerline of the claim. The claim runs from the location monument on which this notice is posted 20 feet in a northerly direction to the North endline, and 1480 feet in a southerly direction to the South endline. The claim boundaries are marked by six monuments, one at each corner and one at the center of each endline. The location monument on which this notice is posted is situated within Section 27, Township 21S, Range 15E, Santa Cruz County, Arizona, G&SRM, and is approximately 9177 feet West and 9640 feet South from the SE corner of Section 14, T21S, R15E, Santa Cruz County, Arizona, G&SRM. Any overlaps onto pre-existing claims, private or State Land are acknowledged as pre-existing rights and that portion of said overlap is acknowledged as invalid.

The undersigned claims the ground as depicted on the map that is attached to a copy of this Notice of Location filed in the office of the Recorder, Santa Cruz County, Arizona.

The claim has been monumented in accordance with State and Federal law. Corner, end centers and location monuments are posts, 1-1/2" x 1-1/2" x 5' projecting at least 4' above the ground.

Located, dated and posted on the ground this 8th day of September, 2017.

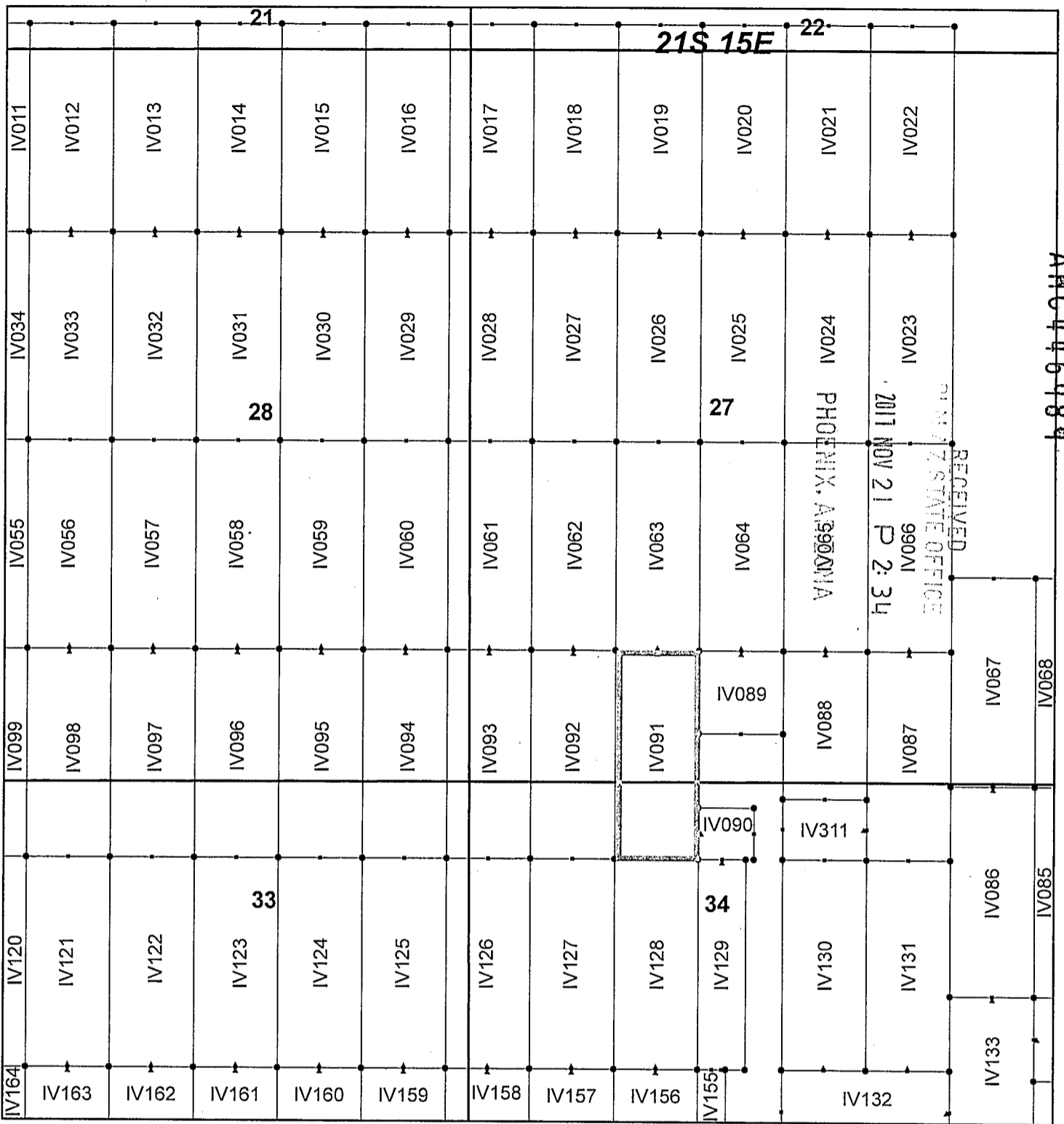
KENNECOTT EXPLORATION COMPANY



By: Erik Best, Operating Officer

RECEIVED
STATE OFFICE
2017 NOV 21 P 2:34
PHOENIX, ARIZONA

AMC 446989



Ivanhoe Claim Block, Arizona Map 2

Ivanhoe - IV Lode Mining Claims
 T21S, R15E G&SRM
 Santa Cruz County, Arizona
 Located September 7-19, 2017

Monuments are 1-1/2" by 1-1/2" by 5' Wood Posts projecting at least four feet above the ground. Location Monuments are set 20' inside the Endline along the center of each claim, and are 1500' long X 600' wide unless otherwise depicted and as detailed in the attached Certificate of Location.

TIE POINT: The location monument of each claim is tied to the Southeast corner of Section 14, Township 21S, Range 15E, G&SRM, Santa Cruz County, Arizona, its distance as shown on the attached Certificate of Location. Bearings and distance are grid north.


Any overlap onto pre-existing claims, or Private Land, is acknowledged as non-locatable, and any overlapping portion is acknowledged as invalid.



Legend

- End Centers
- ▲ Location Monuments
- Corners
- Claim Boundary
- Section
- Township

1 in = 1,000 feet



Claims Filed By-
 Kennecott Exploration Company
 4700 Daybreak Parkway
 South Jordan, UT 84009

When recorded return to:
Kennecott Exploration Company – Land Dept.
4700 Daybreak Parkway
South Jordan, UT 84009

ARIZONA NOTICE OF LOCATION
(LODE CLAIM)

NOTICE IS HEREBY GIVEN THAT KENNECOTT EXPLORATION COMPANY, whose mailing address is 4700 Daybreak Parkway, South Jordan, Utah 84009 by its undersigned representative, makes this location of the IV092 Lode Mining Claim, in Santa Cruz County, Arizona.

The general course of the claim is from the North to South, and said claim is within the:

| <u>Quarter</u> | <u>Section</u> | <u>Township</u> | <u>Range</u> |
|----------------|----------------|-----------------|--------------|
| NW | 34 | 21S | 15E |
| SW | 27 | 21S | 15E |

Santa Cruz County, Arizona, G&SRM.

This claim is 1500 feet in length and 600 feet in width. This Notice of Location is posted on the centerline of the claim. The claim runs from the location monument on which this notice is posted 20 feet in a northerly direction to the North endline, and 1480 feet in a southerly direction to the South endline. The claim boundaries are marked by six monuments, one at each corner and one at the center of each endline. The location monument on which this notice is posted is situated within Section 27, Township 21S, Range 15E, Santa Cruz County, Arizona, G&SRM, and is approximately 9777 feet West and 9640 feet South from the SE corner of Section 14, T21S, R15E, Santa Cruz County, Arizona, G&SRM. Any overlaps onto pre-existing claims, private or State Land are acknowledged as pre-existing rights and that portion of said overlap is acknowledged as invalid.

The undersigned claims the ground as depicted on the map that is attached to a copy of this Notice of Location filed in the office of the Recorder, Santa Cruz County, Arizona.

The claim has been monumented in accordance with State and Federal law. Corner, end centers and location monuments are posts, 1-1/2" x 1-1/2" x 5' projecting at least 4' above the ground.

Located, dated and posted on the ground this 8th day of September, 2017.

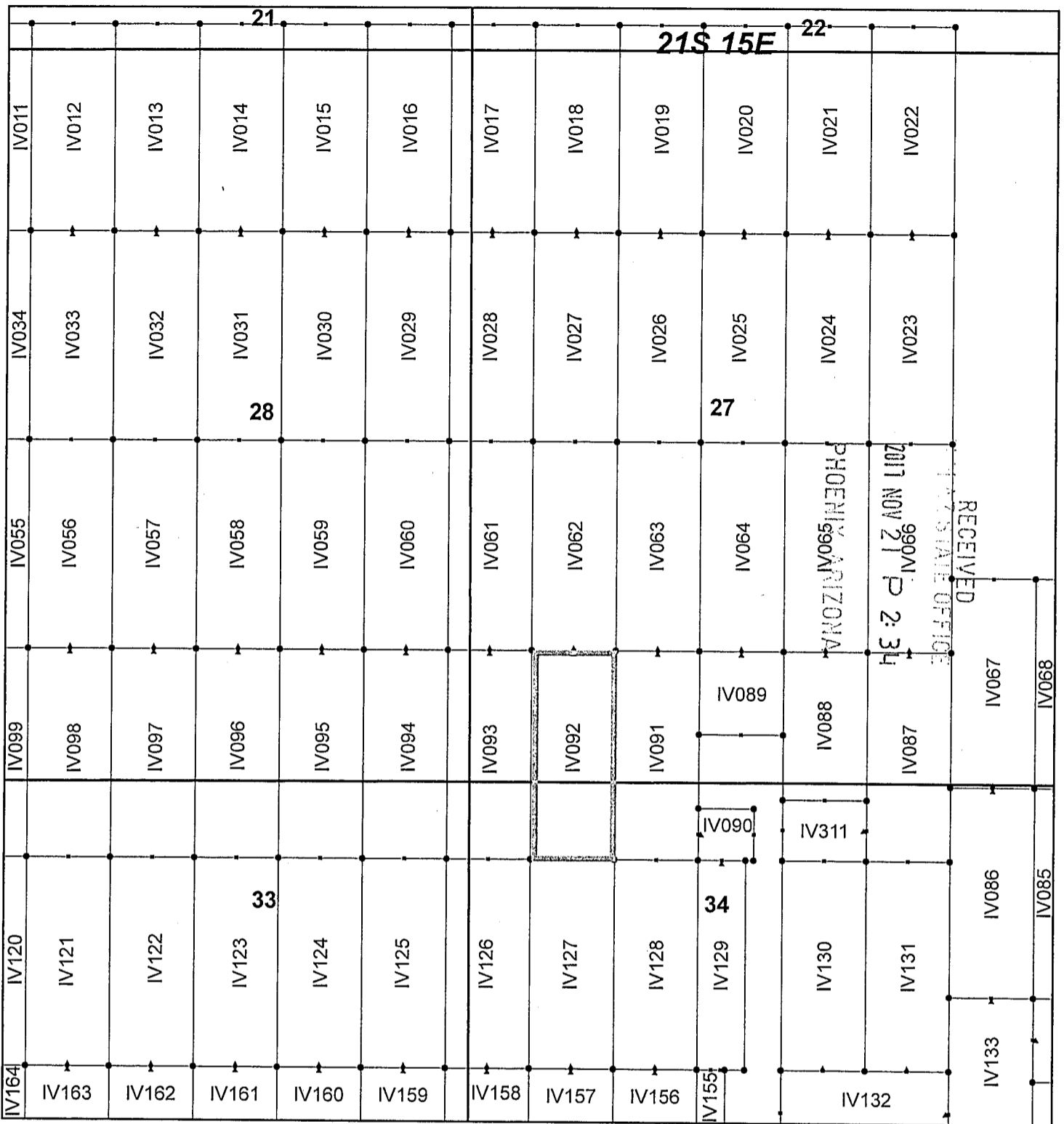
KENNECOTT EXPLORATION COMPANY



By: Erik Best, Operating Officer

RECEIVED
COUNTY RECORDER'S OFFICE
2017 NOV 21 P 2:34
PHOENIX, ARIZONA

AH0446990



Ivanhoe Claim Block, Arizona Map 2

Ivanhoe - IV Lode Mining Claims
 T21S, R15E G&SRM
 Santa Cruz County, Arizona
 Located September 7-19, 2017

Monuments are 1-1/2" by 1-1/2" by 5' Wood Posts projecting at least four feet above the ground. Location Monuments are set 20' inside the Endline along the center of each claim, and are 1500' long X 600' wide unless otherwise depicted and as detailed in the attached Certificate of Location.

TIE POINT: The location monument of each claim is tied to the Southeast corner of Section 14, Township 21S, Range 15E, G&SRM, Santa Cruz County, Arizona, its distance as shown on the attached Certificate of Location. Bearings and distance are grid north.


Any overlap onto pre-existing claims, or Private Land, is acknowledged as non-locatable, and any overlapping portion is acknowledged as invalid.



Legend

- End Centers
- ▲ Location Monuments
- Corners
- Claim Boundary
- Section
- Township

1 in = 1,000 feet



Claims Filed By-
 Kennecott Exploration Company
 4700 Daybreak Parkway
 South Jordan, UT 84009

When recorded return to:
Kennecott Exploration Company – Land Dept.
4700 Daybreak Parkway
South Jordan, UT 84009

ARIZONA NOTICE OF LOCATION
(LODE CLAIM)

NOTICE IS HEREBY GIVEN THAT KENNECOTT EXPLORATION COMPANY, whose mailing address is 4700 Daybreak Parkway, South Jordan, Utah 84009 by its undersigned representative, makes this location of the IV093 Lode Mining Claim, in Santa Cruz County, Arizona.

The general course of the claim is from the North to South, and said claim is within the:

| <u>Quarter</u> | <u>Section</u> | <u>Township</u> | <u>Range</u> |
|----------------|----------------|-----------------|--------------|
| NE | 33 | 21S | 15E |
| NW | 34 | 21S | 15E |
| SE | 28 | 21S | 15E |
| SW | 27 | 21S | 15E |

Santa Cruz County, Arizona, G&SRM.

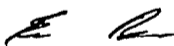
This claim is 1500 feet in length and 600 feet in width. This Notice of Location is posted on the centerline of the claim. The claim runs from the location monument on which this notice is posted 20 feet in a northerly direction to the North endline, and 1480 feet in a southerly direction to the South endline. The claim boundaries are marked by six monuments, one at each corner and one at the center of each endline. The location monument on which this notice is posted is situated within Section 27, Township 21S, Range 15E, Santa Cruz County, Arizona, G&SRM, and is approximately 10377 feet West and 9640 feet South from the SE corner of Section 14, T21S, R15E, Santa Cruz County, Arizona, G&SRM. Any overlaps onto pre-existing claims, private or State Land are acknowledged as pre-existing rights and that portion of said overlap is acknowledged as invalid.

The undersigned claims the ground as depicted on the map that is attached to a copy of this Notice of Location filed in the office of the Recorder, Santa Cruz County, Arizona.

The claim has been monumented in accordance with State and Federal law. Corner, end centers and location monuments are posts, 1-1/2" x 1-1/2" x 5' projecting at least 4' above the ground.

Located, dated and posted on the ground this 8th day of September, 2017.

KENNECOTT EXPLORATION COMPANY



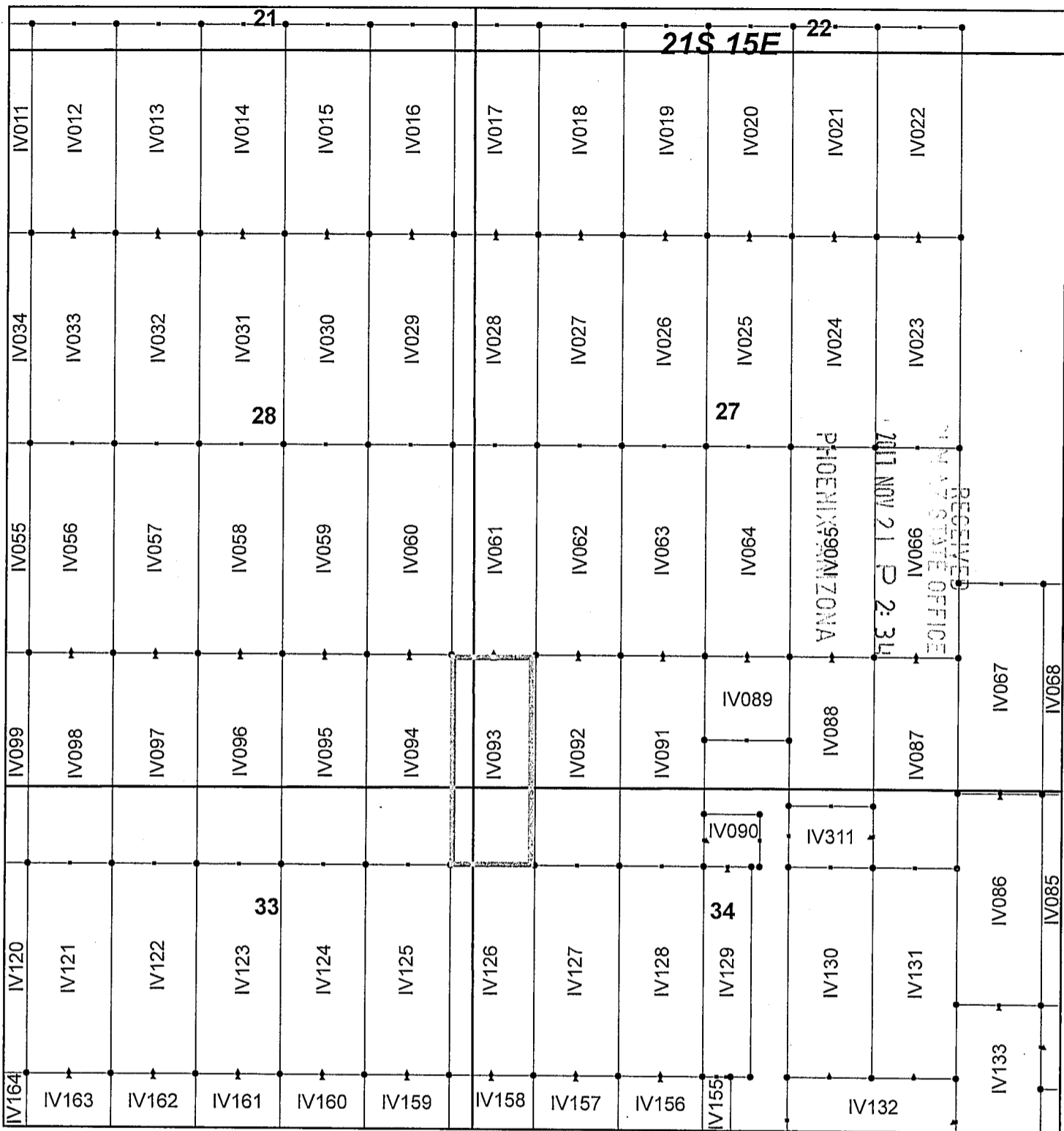
By: Erik Best, Operating Officer

PHOENIX, ARIZONA

2017 NOV 21 P 2:34

RECEIVED
STATE OFFICE

AMC446991



Ivanhoe Claim Block, Arizona Map 2

Ivanhoe - IV Lode Mining Claims
 T21S, R15E G&SRM
 Santa Cruz County, Arizona
 Located September 7-19, 2017

Monuments are 1-1/2" by 1-1/2" by 5' Wood Posts projecting at least four feet above the ground. Location Monuments are set 20' inside the Endline along the center of each claim, and are 1500' long X 600' wide unless otherwise depicted and as detailed in the attached Certificate of Location.

TIE POINT: The location monument of each claim is tied to the Southeast corner of Section 14, Township 21S, Range 15E, G&SRM, Santa Cruz County, Arizona, its distance as shown on the attached Certificate of Location. Bearings and distance are grid north.


Any overlap onto pre-existing claims, or Private Land, is acknowledged as non-locatable, and any overlapping portion is acknowledged as invalid.



Legend

- End Centers
- Location Monuments
- Corners
- Claim Boundary
- Section
- Township

1 in = 1,000 feet



Claims Filed By:
 Kennecott Exploration Company
 4700 Daybreak Parkway
 South Jordan, UT 84009

When recorded return to:
Kennecott Exploration Company – Land Dept.
4700 Daybreak Parkway
South Jordan, UT 84009

ARIZONA NOTICE OF LOCATION
(LODE CLAIM)

NOTICE IS HEREBY GIVEN THAT KENNECOTT EXPLORATION COMPANY, whose mailing address is 4700 Daybreak Parkway, South Jordan, Utah 84009 by its undersigned representative, makes this location of the IV094 Lode Mining Claim, in Santa Cruz County, Arizona.

The general course of the claim is from the North to South, and said claim is within the:

| <u>Quarter</u> | <u>Section</u> | <u>Township</u> | <u>Range</u> |
|----------------|----------------|-----------------|--------------|
| NE | 33 | 21S | 15E |
| SE | 28 | 21S | 15E |

Santa Cruz County, Arizona, G&SRM.

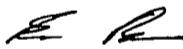
This claim is 1500 feet in length and 600 feet in width. This Notice of Location is posted on the centerline of the claim. The claim runs from the location monument on which this notice is posted 20 feet in a northerly direction to the North endline, and 1480 feet in a southerly direction to the South endline. The claim boundaries are marked by six monuments, one at each corner and one at the center of each endline. The location monument on which this notice is posted is situated within Section 28, Township 21S, Range 15E, Santa Cruz County, Arizona, G&SRM, and is approximately 10977 feet West and 9640 feet South from the SE corner of Section 14, T21S, R15E, Santa Cruz County, Arizona, G&SRM. Any overlaps onto pre-existing claims, private or State Land are acknowledged as pre-existing rights and that portion of said overlap is acknowledged as invalid.

The undersigned claims the ground as depicted on the map that is attached to a copy of this Notice of Location filed in the office of the Recorder, Santa Cruz County, Arizona.

The claim has been monumented in accordance with State and Federal law. Corner, end centers and location monuments are posts, 1-1/2" x 1-1/2" x 5' projecting at least 4' above the ground.

Located, dated and posted on the ground this 8th day of September, 2017.

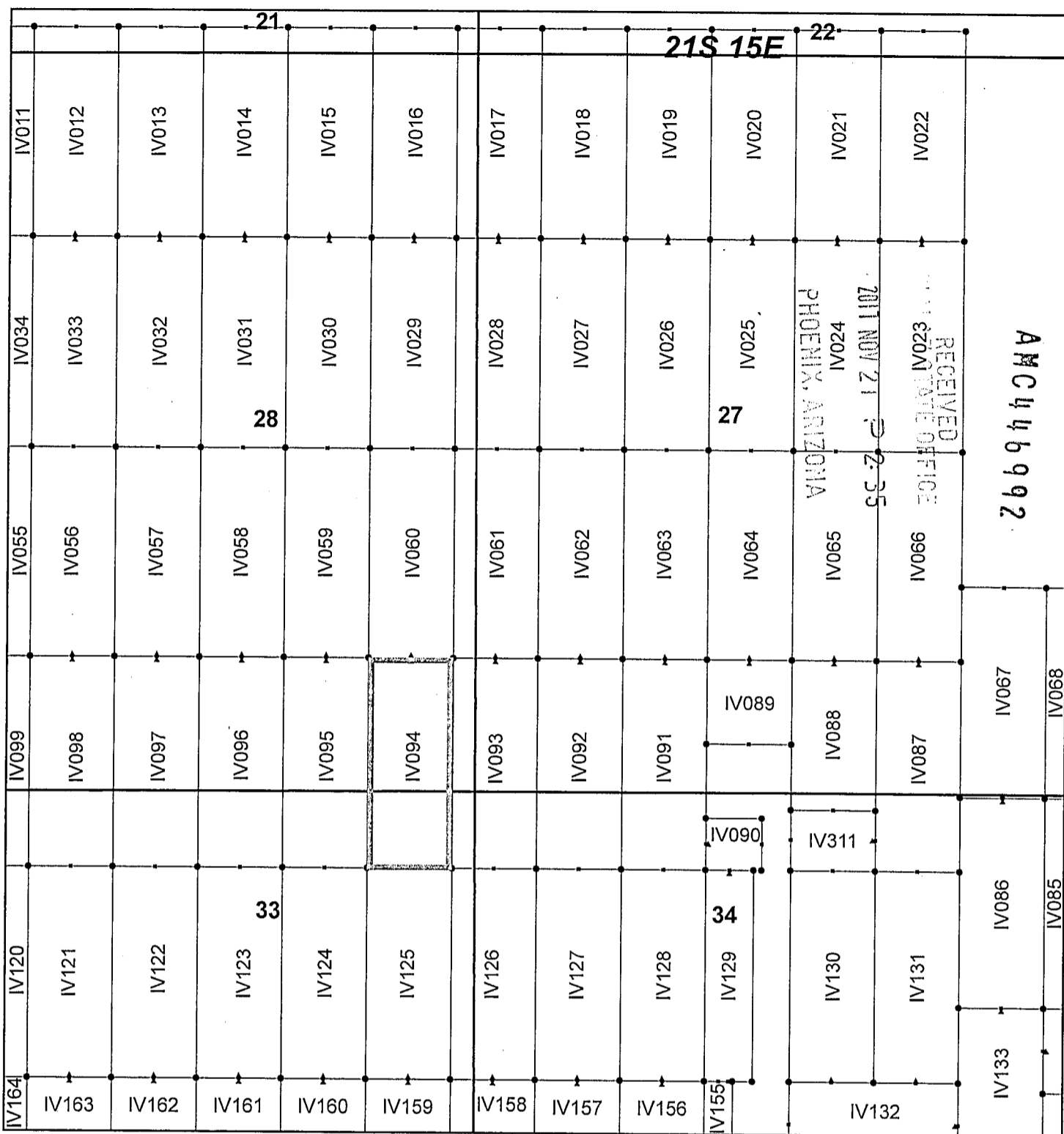
KENNECOTT EXPLORATION COMPANY



By: Erik Best, Operating Officer

RECEIVED
STATE OFFICE
2017 NOV 21 P 2:34
PHOENIX, ARIZONA

AMC446992



Ivanhoe Claim Block, Arizona Map 2

Ivanhoe - IV Lode Mining Claims
 T21S, R15E G&SRM
 Santa Cruz County, Arizona
 Located September 7-19, 2017

Monuments are 1-1/2" by 1-1/2" by 5' Wood Posts projecting at least four feet above the ground. Location Monuments are set 20' inside the Endline along the center of each claim, and are 1500' long X 600' wide unless otherwise depicted and as detailed in the attached Certificate of Location.

TIE POINT: The location monument of each claim is tied to the Southeast corner of Section 14, Township 21S, Range 15E, G&SRM, Santa Cruz County, Arizona, its distance as shown on the attached Certificate of Location. Bearings and distance are grid north.


Any overlap onto pre-existing claims, or Private Land, is acknowledged as non-locatable, and any overlapping portion is acknowledged as invalid.



Legend

- End Centers
- ▲ Location Monuments
- Corners
- Claim Boundary
- Section
- Township

1 in = 1,000 feet



Claims Filed By:
 Kennecott Exploration Company
 4700 Daybreak Parkway
 South Jordan, UT 84009

When recorded return to:
Kennecott Exploration Company – Land Dept.
4700 Daybreak Parkway
South Jordan, UT 84009

ARIZONA NOTICE OF LOCATION
(LODE CLAIM)

NOTICE IS HEREBY GIVEN THAT KENNECOTT EXPLORATION COMPANY, whose mailing address is 4700 Daybreak Parkway, South Jordan, Utah 84009 by its undersigned representative, makes this location of the IV095 Lode Mining Claim, in Santa Cruz County, Arizona.

The general course of the claim is from the North to South, and said claim is within the:

| <u>Quarter</u> | <u>Section</u> | <u>Township</u> | <u>Range</u> |
|----------------|----------------|-----------------|--------------|
| NE | 33 | 21S | 15E |
| SE | 28 | 21S | 15E |

Santa Cruz County, Arizona, G&SRM.


This claim is 1500 feet in length and 600 feet in width. This Notice of Location is posted on the centerline of the claim. The claim runs from the location monument on which this notice is posted 20 feet in a northerly direction to the North endline, and 1480 feet in a southerly direction to the South endline. The claim boundaries are marked by six monuments, one at each corner and one at the center of each endline. The location monument on which this notice is posted is situated within Section 28, Township 21S, Range 15E, Santa Cruz County, Arizona, G&SRM, and is approximately 11577 feet West and 9640 feet South from the SE corner of Section 14, T21S, R15E, Santa Cruz County, Arizona, G&SRM. Any overlaps onto pre-existing claims, private or State Land are acknowledged as pre-existing rights and that portion of said overlap is acknowledged as invalid.

The undersigned claims the ground as depicted on the map that is attached to a copy of this Notice of Location filed in the office of the Recorder, Santa Cruz County, Arizona.

The claim has been monumented in accordance with State and Federal law. Corner, end centers and location monuments are posts, 1-1/2" x 1-1/2" x 5' projecting at least 4' above the ground.

Located, dated and posted on the ground this 8th day of September, 2017.

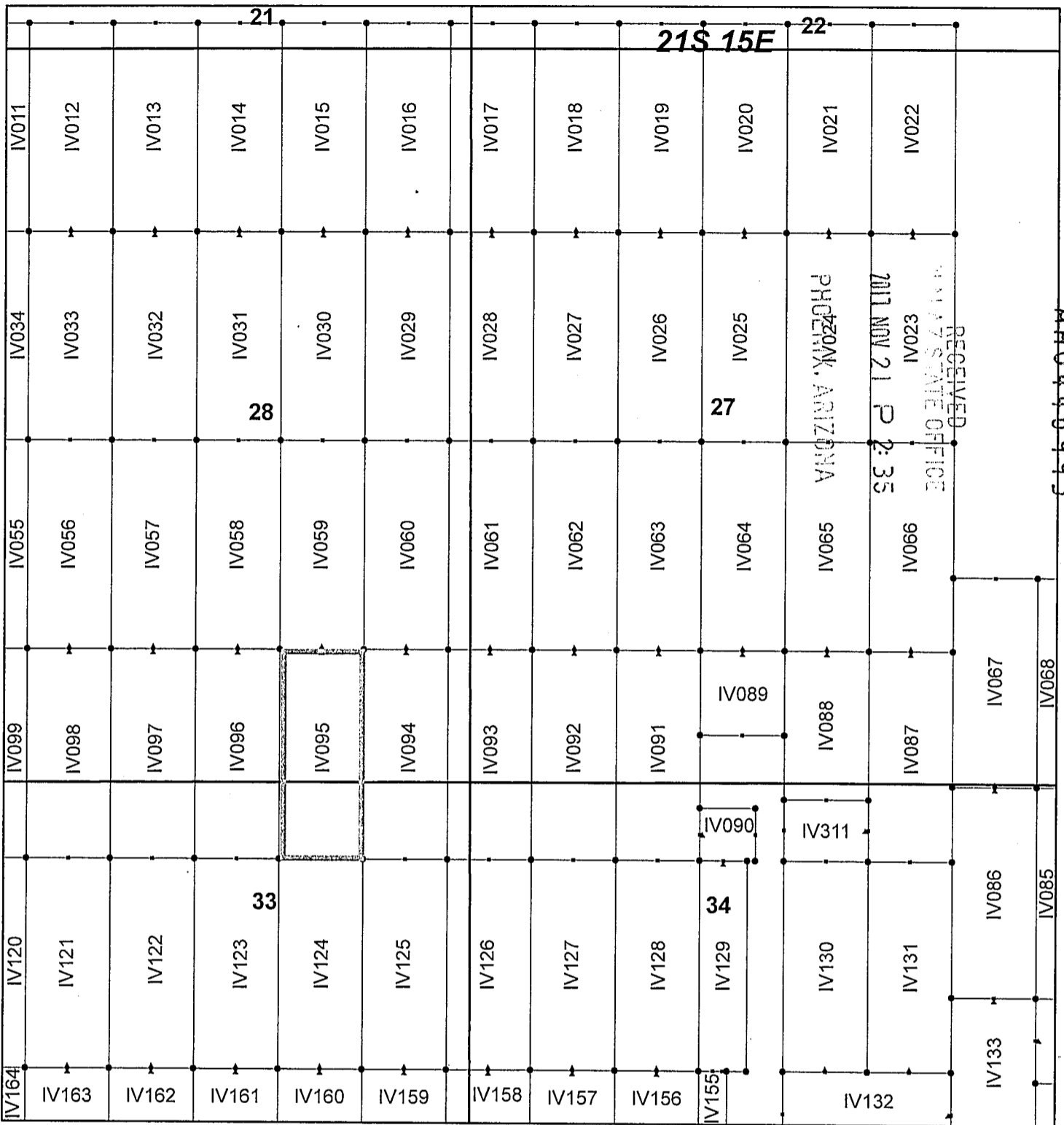
KENNECOTT EXPLORATION COMPANY



By: Erik Best, Operating Officer

RECEIVED
STATE OFFICE
2017 NOV 21 P 2:35
PHOENIX, ARIZONA

AMC446993



Ivanhoe Claim Block, Arizona Map 2

Ivanhoe - IV Lode Mining Claims
 T21S, R15E G&SRM
 Santa Cruz County, Arizona
 Located September 7-19, 2017

Monuments are 1-1/2" by 1-1/2" by 5' Wood Posts projecting at least four feet above the ground. Location Monuments are set 20' inside the Endline along the center of each claim, and are 1500' long X 600' wide unless otherwise depicted and as detailed in the attached Certificate of Location.

TIE POINT: The location monument of each claim is tied to the Southeast corner of Section 14, Township 21S, Range 15E, G&SRM, Santa Cruz County, Arizona, its distance as shown on the attached Certificate of Location. Bearings and distance are grid north.


Any overlap onto pre-existing claims, or Private Land, is acknowledged as non-locatable, and any overlapping portion is acknowledged as invalid.



Legend

- End Centers
- ▲ Location Monuments
- Corners
- Claim Boundary
- Section
- Township

1 in = 1,000 feet



Claims Filed By:
 Kennecott Exploration Company
 4700 Daybreak Parkway
 South Jordan, UT 84009

When recorded return to:
Kennecott Exploration Company – Land Dept.
4700 Daybreak Parkway
South Jordan, UT 84009

ARIZONA NOTICE OF LOCATION
(LODE CLAIM)

NOTICE IS HEREBY GIVEN THAT KENNECOTT EXPLORATION COMPANY, whose mailing address is 4700 Daybreak Parkway, South Jordan, Utah 84009 by its undersigned representative, makes this location of the IV096 Lode Mining Claim, in Santa Cruz County, Arizona.

The general course of the claim is from the North to South, and said claim is within the:

| <u>Quarter</u> | <u>Section</u> | <u>Township</u> | <u>Range</u> |
|----------------|----------------|-----------------|--------------|
| NE | 33 | 21S | 15E |
| SE | 28 | 21S | 15E |

Santa Cruz County, Arizona, G&SRM.

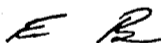
This claim is 1500 feet in length and 600 feet in width. This Notice of Location is posted on the centerline of the claim. The claim runs from the location monument on which this notice is posted 20 feet in a northerly direction to the North endline, and 1480 feet in a southerly direction to the South endline. The claim boundaries are marked by six monuments, one at each corner and one at the center of each endline. The location monument on which this notice is posted is situated within Section 28, Township 21S, Range 15E, Santa Cruz County, Arizona, G&SRM, and is approximately 12177 feet West and 9640 feet South from the SE corner of Section 14, T21S, R15E, Santa Cruz County, Arizona, G&SRM. Any overlaps onto pre-existing claims, private or State Land are acknowledged as pre-existing rights and that portion of said overlap is acknowledged as invalid.

The undersigned claims the ground as depicted on the map that is attached to a copy of this Notice of Location filed in the office of the Recorder, Santa Cruz County, Arizona.

The claim has been monumented in accordance with State and Federal law. Corner, end centers and location monuments are posts, 1-1/2" x 1-1/2" x 5' projecting at least 4' above the ground.

Located, dated and posted on the ground this 8th day of September, 2017.

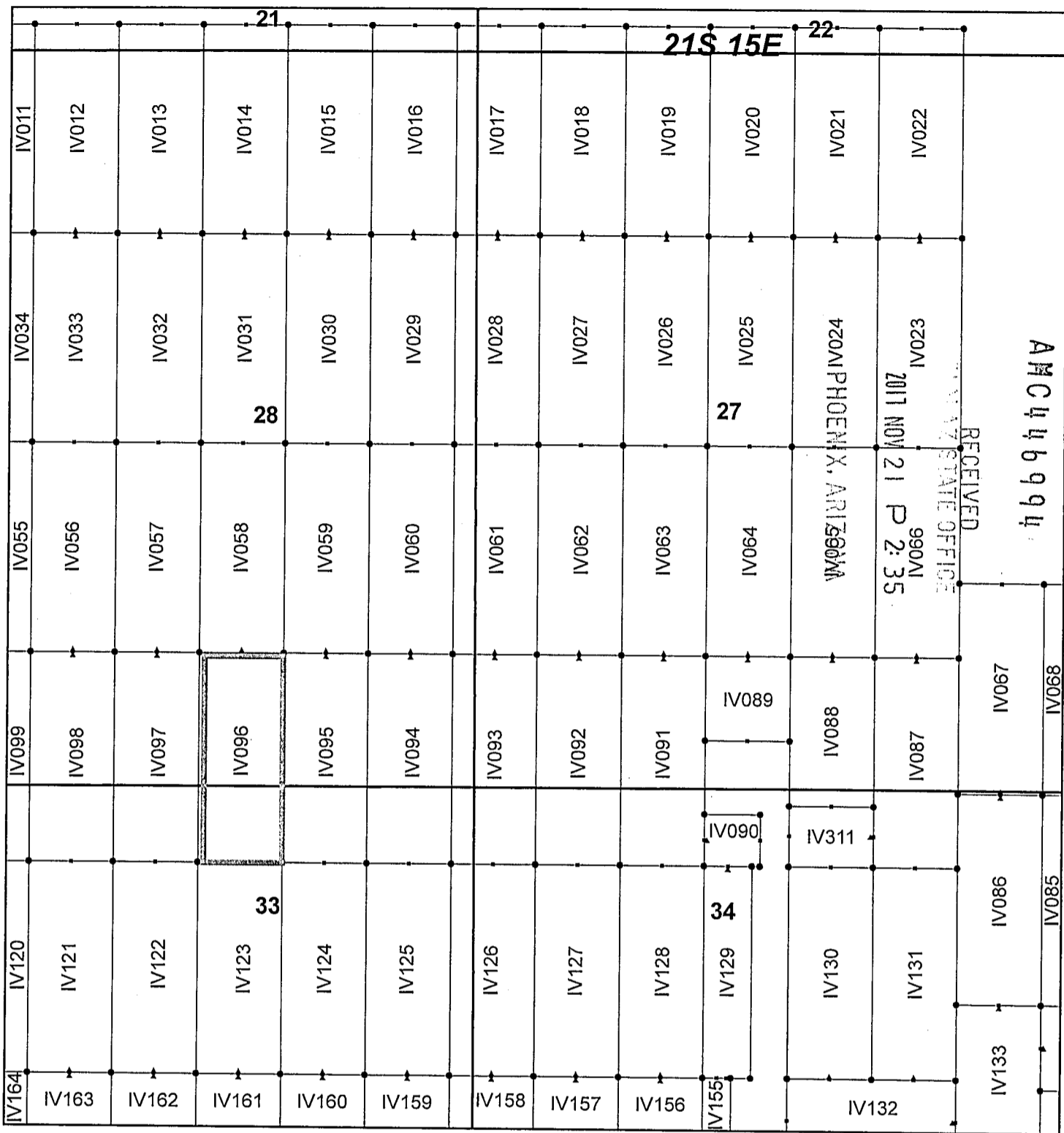
KENNECOTT EXPLORATION COMPANY



By: Erik Best, Operating Officer

RECEIVED
SANTA CRUZ COUNTY RECORDER'S OFFICE
2017 NOV 21 P 2:35
PHOENIX, ARIZONA

AMC 446994



Ivanhoe Claim Block, Arizona Map 2

Ivanhoe - IV Lode Mining Claims
 T21S, R15E G&SRM
 Santa Cruz County, Arizona
 Located September 7-19, 2017

Monuments are 1-1/2" by 1-1/2" by 5' Wood Posts projecting at least four feet above the ground. Location Monuments are set 20' inside the Endline along the center of each claim, and are 1500' long X 600' wide unless otherwise depicted and as detailed in the attached Certificate of Location.

TIE POINT: The location monument of each claim is tied to the Southeast corner of Section 14, Township 21S, Range 15E, G&SRM, Santa Cruz County, Arizona, its distance as shown on the attached Certificate of Location. Bearings and distance are grid north.


Any overlap onto pre-existing claims, or Private Land, is acknowledged as non-locatable, and any overlapping portion is acknowledged as invalid.



Legend

- End Centers
- ▲ Location Monuments
- Corners
- Claim Boundary
- Section
- Township

1 in = 1,000 feet



Claims Filed By-
 Kennecott Exploration Company
 4700 Daybreak Parkway
 South Jordan, UT 84009

When recorded return to:
Kennecott Exploration Company – Land Dept.
4700 Daybreak Parkway
South Jordan, UT 84009

ARIZONA NOTICE OF LOCATION
(LODE CLAIM)

NOTICE IS HEREBY GIVEN THAT KENNECOTT EXPLORATION COMPANY, whose mailing address is 4700 Daybreak Parkway, South Jordan, Utah 84009 by its undersigned representative, makes this location of the IV097 Lode Mining Claim, in Santa Cruz County, Arizona.

The general course of the claim is from the North to South, and said claim is within the:

| <u>Quarter</u> | <u>Section</u> | <u>Township</u> | <u>Range</u> |
|----------------|----------------|-----------------|--------------|
| NE | 33 | 21S | 15E |
| SE | 28 | 21S | 15E |

Santa Cruz County, Arizona, G&SRM.

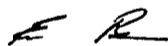
This claim is 1500 feet in length and 600 feet in width. This Notice of Location is posted on the centerline of the claim. The claim runs from the location monument on which this notice is posted 20 feet in a northerly direction to the North endline, and 1480 feet in a southerly direction to the South endline. The claim boundaries are marked by six monuments, one at each corner and one at the center of each endline. The location monument on which this notice is posted is situated within Section 28, Township 21S, Range 15E, Santa Cruz County, Arizona, G&SRM, and is approximately 12777 feet West and 9640 feet South from the SE corner of Section 14, T21S, R15E, Santa Cruz County, Arizona, G&SRM. Any overlaps onto pre-existing claims, private or State Land are acknowledged as pre-existing rights and that portion of said overlap is acknowledged as invalid.

The undersigned claims the ground as depicted on the map that is attached to a copy of this Notice of Location filed in the office of the Recorder, Santa Cruz County, Arizona.

The claim has been monumented in accordance with State and Federal law. Corner, end centers and location monuments are posts, 1-1/2" x 1-1/2" x 5' projecting at least 4' above the ground.

Located, dated and posted on the ground this 8th day of September, 2017.

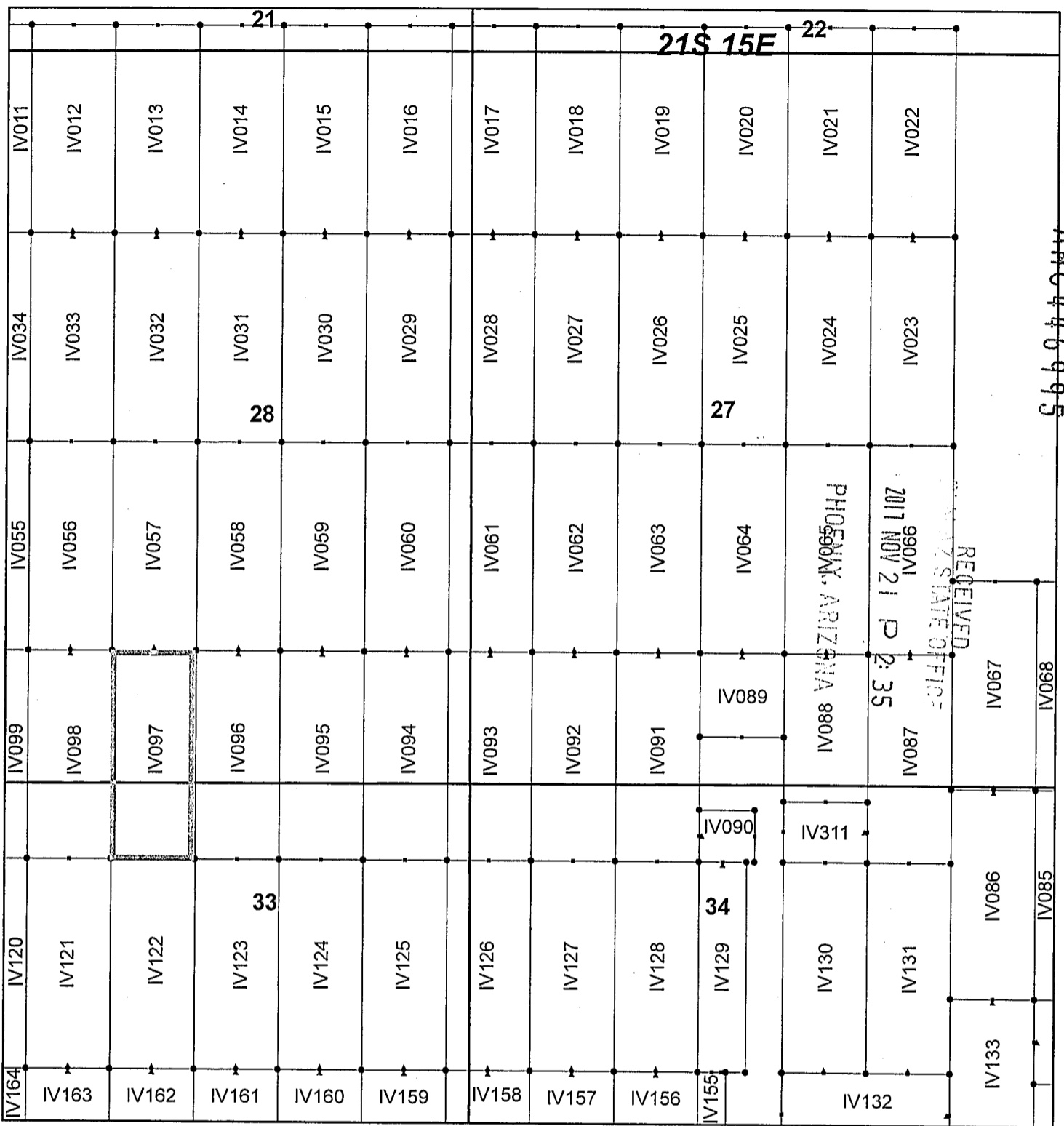
KENNECOTT EXPLORATION COMPANY



By: Erik Best, Operating Officer

RECEIVED
AZ STATE OFFICE
2017 NOV 21 P 2:35
PHOENIX, ARIZONA

AMC446995



Ivanhoe Claim Block, Arizona Map 2

Ivanhoe - IV Lode Mining Claims
 T21S, R15E G&SRM
 Santa Cruz County, Arizona
 Located September 7-19, 2017

Monuments are 1-1/2" by 1-1/2" by 5' Wood Posts projecting at least four feet above the ground. Location Monuments are set 20' inside the Endline along the center of each claim, and are 1500' long X 600' wide unless otherwise depicted and as detailed in the attached Certificate of Location.

TIE POINT: The location monument of each claim is tied to the Southeast corner of Section 14, Township 21S, Range 15E, G&SRM, Santa Cruz County, Arizona, its distance as shown on the attached Certificate of Location. Bearings and distance are grid north.


Any overlap onto pre-existing claims, or Private Land, is acknowledged as non-locatable, and any overlapping portion is acknowledged as invalid.



Legend

- End Centers
- ▲ Location Monuments
- Corners
- Claim Boundary
- Section
- Township

1 in = 1,000 feet



Claims Filed By:
 Kennecott Exploration Company
 4700 Daybreak Parkway
 South Jordan, UT 84009

When recorded return to:
Kennecott Exploration Company – Land Dept.
4700 Daybreak Parkway
South Jordan, UT 84009

ARIZONA NOTICE OF LOCATION
(LODE CLAIM)

NOTICE IS HEREBY GIVEN THAT KENNECOTT EXPLORATION COMPANY, whose mailing address is 4700 Daybreak Parkway, South Jordan, Utah 84009 by its undersigned representative, makes this location of the IV098 Lode Mining Claim, in Santa Cruz County, Arizona.

The general course of the claim is from the North to South, and said claim is within the:

| <u>Quarter</u> | <u>Section</u> | <u>Township</u> | <u>Range</u> |
|----------------|----------------|-----------------|--------------|
| NE | 33 | 21S | 15E |
| NW | 33 | 21S | 15E |
| SE | 28 | 21S | 15E |
| SW | 28 | 21S | 15E |

Santa Cruz County, Arizona, G&SRM.

This claim is 1500 feet in length and 600 feet in width. This Notice of Location is posted on the centerline of the claim. The claim runs from the location monument on which this notice is posted 20 feet in a northerly direction to the North endline, and 1480 feet in a southerly direction to the South endline. The claim boundaries are marked by six monuments, one at each corner and one at the center of each endline. The location monument on which this notice is posted is situated within Section 28, Township 21S, Range 15E, Santa Cruz County, Arizona, G&SRM, and is approximately 13377 feet West and 9640 feet South from the SE corner of Section 14, T21S, R15E, Santa Cruz County, Arizona, G&SRM. Any overlaps onto pre-existing claims, private or State Land are acknowledged as pre-existing rights and that portion of said overlap is acknowledged as invalid.

The undersigned claims the ground as depicted on the map that is attached to a copy of this Notice of Location filed in the office of the Recorder, Santa Cruz County, Arizona.

The claim has been monumented in accordance with State and Federal law. Corner, end centers and location monuments are posts, 1-1/2" x 1-1/2" x 5' projecting at least 4' above the ground.

Located, dated and posted on the ground this 8th day of September, 2017.

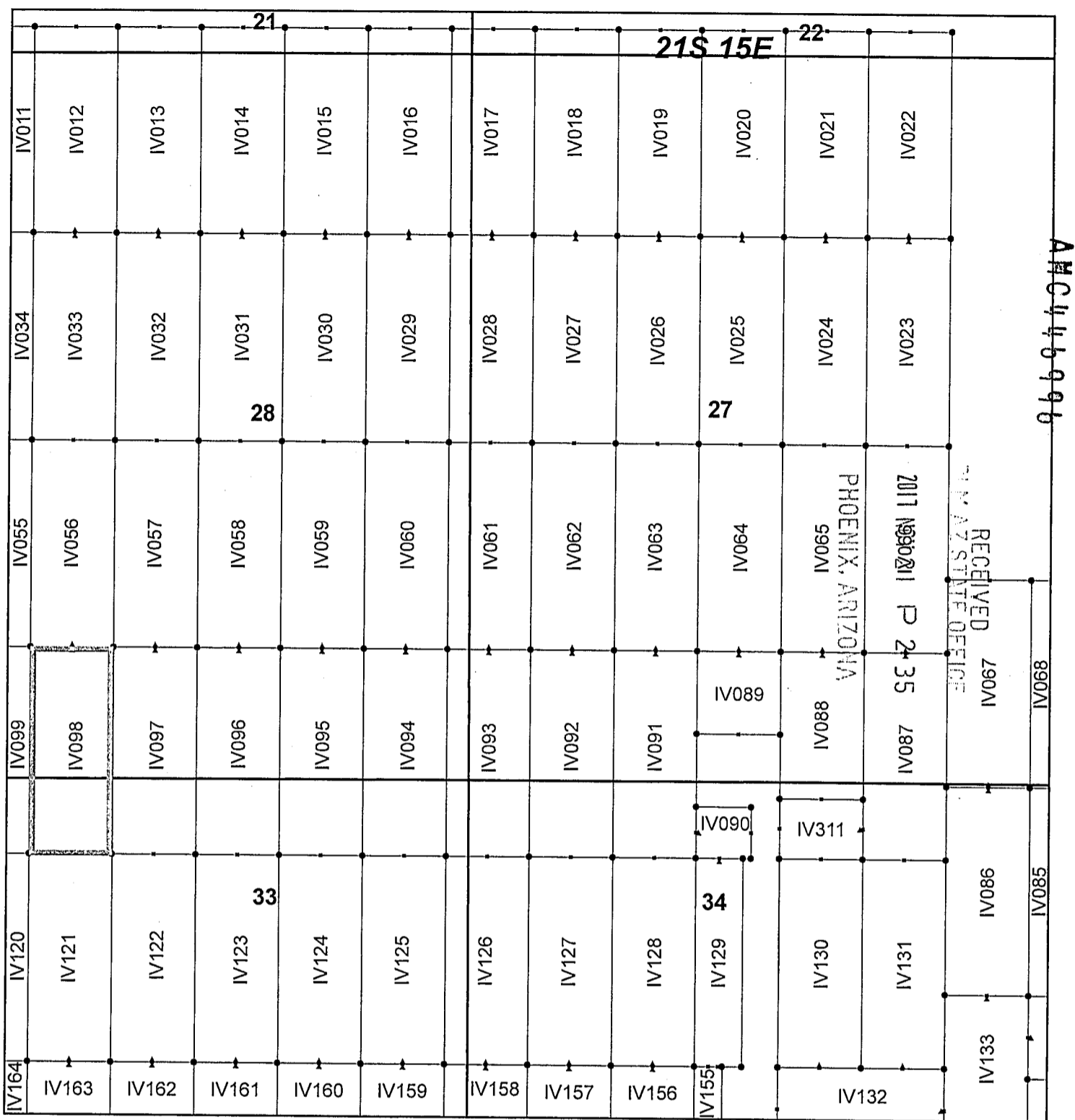
KENNECOTT EXPLORATION COMPANY

ER

By: Erik Best, Operating Officer

RECEIVED
STATE OFFICE
2017 NOV 21 P 2:35
PHOENIX, ARIZONA

AMC44699b



Ivanhoe Claim Block, Arizona Map 2

Ivanhoe - IV Lode Mining Claims
 T21S, R15E G&SRM
 Santa Cruz County, Arizona
 Located September 7-19, 2017

Monuments are 1-1/2" by 1-1/2" by 5' Wood Posts projecting at least four feet above the ground. Location Monuments are set 20' inside the Endline along the center of each claim, and are 1500' long X 600' wide unless otherwise depicted and as detailed in the attached Certificate of Location.

TIE POINT: The location monument of each claim is tied to the Southeast corner of Section 14, Township 21S, Range 15E, G&SRM, Santa Cruz County, Arizona, its distance as shown on the attached Certificate of Location. Bearings and distance are grid north.


Any overlap onto pre-existing claims, or Private Land, is acknowledged as non-locatable, and any overlapping portion is acknowledged as invalid.



Legend

- End Centers
- ▲ Location Monuments
- Corners
- Claim Boundary
- Section
- Township

1 in = 1,000 feet



Claims Filed By-
 Kennecott Exploration Company
 4700 Daybreak Parkway
 South Jordan, UT 84009

When recorded return to:
Kennecott Exploration Company – Land Dept.
4700 Daybreak Parkway
South Jordan, UT 84009

ARIZONA NOTICE OF LOCATION
(LODE CLAIM)

NOTICE IS HEREBY GIVEN THAT KENNECOTT EXPLORATION COMPANY, whose mailing address is 4700 Daybreak Parkway, South Jordan, Utah 84009 by its undersigned representative, makes this location of the IV099 Lode Mining Claim, in Santa Cruz County, Arizona.

The general course of the claim is from the North to South, and said claim is within the:

| <u>Quarter</u> | <u>Section</u> | <u>Township</u> | <u>Range</u> |
|----------------|----------------|-----------------|--------------|
| NW | 33 | 21S | 15E |
| SW | 28 | 21S | 15E |

Santa Cruz County, Arizona, G&SRM.

This claim is 1500 feet in length and 600 feet in width. This Notice of Location is posted on the centerline of the claim. The claim runs from the location monument on which this notice is posted 20 feet in a northerly direction to the North endline, and 1480 feet in a southerly direction to the South endline. The claim boundaries are marked by six monuments, one at each corner and one at the center of each endline. The location monument on which this notice is posted is situated within Section 28, Township 21S, Range 15E, Santa Cruz County, Arizona, G&SRM, and is approximately 13977 feet West and 9640 feet South from the SE corner of Section 14, T21S, R15E, Santa Cruz County, Arizona, G&SRM. Any overlaps onto pre-existing claims, private or State Land are acknowledged as pre-existing rights and that portion of said overlap is acknowledged as invalid.

The undersigned claims the ground as depicted on the map that is attached to a copy of this Notice of Location filed in the office of the Recorder, Santa Cruz County, Arizona.

The claim has been monumented in accordance with State and Federal law. Corner, end centers and location monuments are posts, 1-1/2" x 1-1/2" x 5' projecting at least 4' above the ground.

Located, dated and posted on the ground this 8th day of September, 2017.

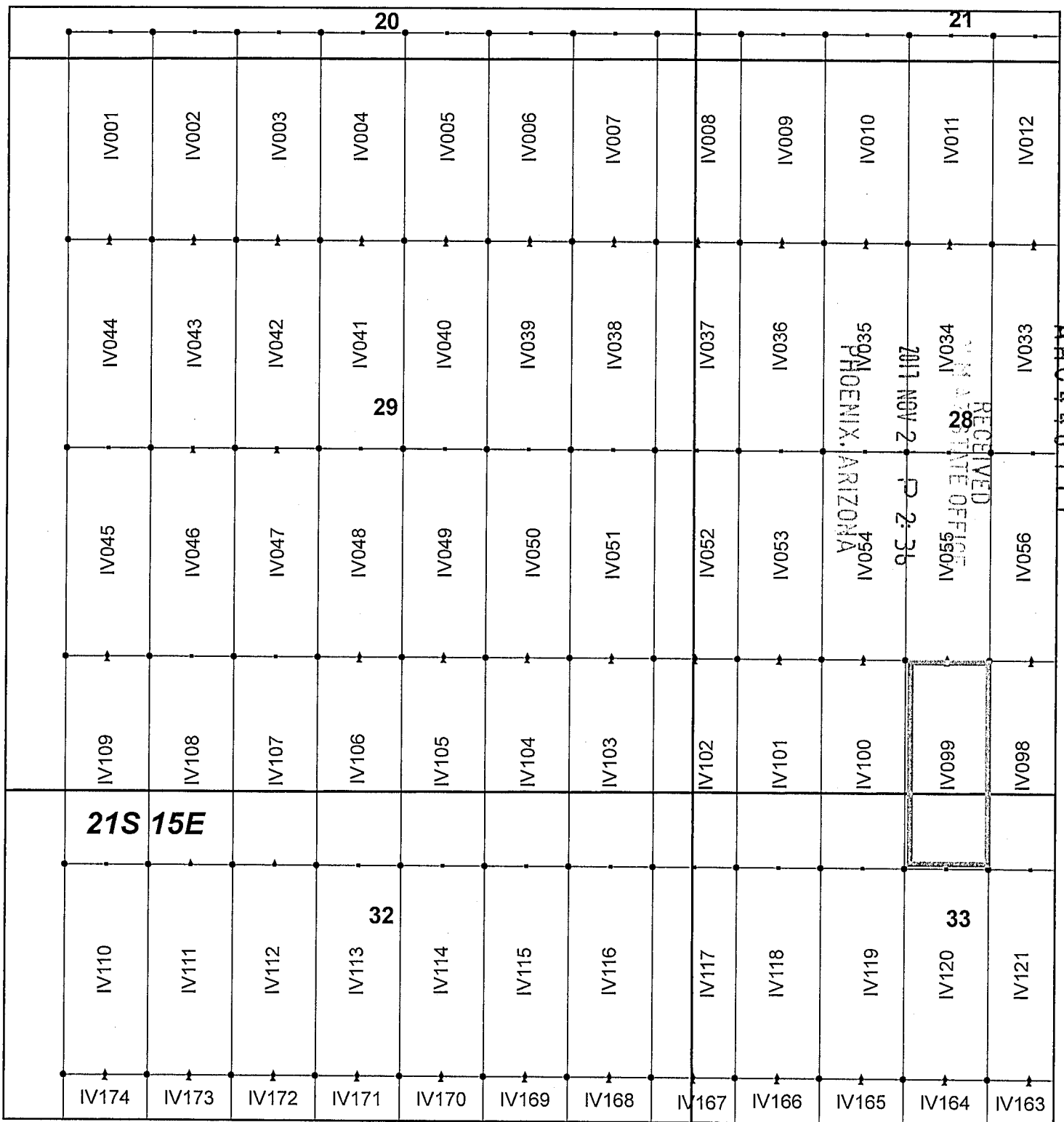
KENNECOTT EXPLORATION COMPANY

ER

By: Erik Best, Operating Officer

RECEIVED
SANTA CRUZ STATE OFFICE
2011 NOV 21 P 2:36
PHOENIX, ARIZONA

AMC 446997



Ivanhoe Claim Block, Arizona Map 1

Ivanhoe - IV Lode Mining Claims
 T21S, R15E G&SRM
 Santa Cruz County, Arizona
 Located September 7-19, 2017

Monuments are 1-1/2" by 1-1/2" by 5' Wood Posts projecting at least four feet above the ground. Location Monuments are set 20' inside the Endline along the center of each claim, and are 1500' long X 600' wide unless otherwise depicted and as detailed in the attached Certificate of Location.

TIE POINT: The location monument of each claim is tied to the Southeast corner of Section 14, Township 21S, Range 15E, G&SRM, Santa Cruz County, Arizona, its distance as shown on the attached Certificate of Location. Bearings and distance are grid north.


Any overlap onto pre-existing claims, or Private Land, is acknowledged as non-locatable, and any overlapping portion is acknowledged as invalid.



Legend

- End Centers
- ▲ Location Monuments
- Corners
- Claim Boundary
- Section
- Township

1 in = 1,000 feet



Claims Filed By:
 Kennecott Exploration Company
 4700 Daybreak Parkway
 South Jordan, UT 84009

When recorded return to:
Kennecott Exploration Company – Land Dept.
4700 Daybreak Parkway
South Jordan, UT 84009

ARIZONA NOTICE OF LOCATION
(LODE CLAIM)

NOTICE IS HEREBY GIVEN THAT KENNECOTT EXPLORATION COMPANY, whose mailing address is 4700 Daybreak Parkway, South Jordan, Utah 84009 by its undersigned representative, makes this location of the IV100 Lode Mining Claim, in Santa Cruz County, Arizona.

The general course of the claim is from the North to South, and said claim is within the:

| <u>Quarter</u> | <u>Section</u> | <u>Township</u> | <u>Range</u> |
|----------------|----------------|-----------------|--------------|
| NW | 33 | 21S | 15E |
| SW | 28 | 21S | 15E |

Santa Cruz County, Arizona, G&SRM.

This claim is 1500 feet in length and 600 feet in width. This Notice of Location is posted on the centerline of the claim. The claim runs from the location monument on which this notice is posted 20 feet in a northerly direction to the North endline, and 1480 feet in a southerly direction to the South endline. The claim boundaries are marked by six monuments, one at each corner and one at the center of each endline. The location monument on which this notice is posted is situated within Section 28, Township 21S, Range 15E, Santa Cruz County, Arizona, G&SRM, and is approximately 14577 feet West and 9640 feet South from the SE corner of Section 14, T21S, R15E, Santa Cruz County, Arizona, G&SRM. Any overlaps onto pre-existing claims, private or State Land are acknowledged as pre-existing rights and that portion of said overlap is acknowledged as invalid.

The undersigned claims the ground as depicted on the map that is attached to a copy of this Notice of Location filed in the office of the Recorder, Santa Cruz County, Arizona.

The claim has been monumented in accordance with State and Federal law. Corner, end centers and location monuments are posts, 1-1/2" x 1-1/2" x 5' projecting at least 4' above the ground.

Located, dated and posted on the ground this 8th day of September, 2017.

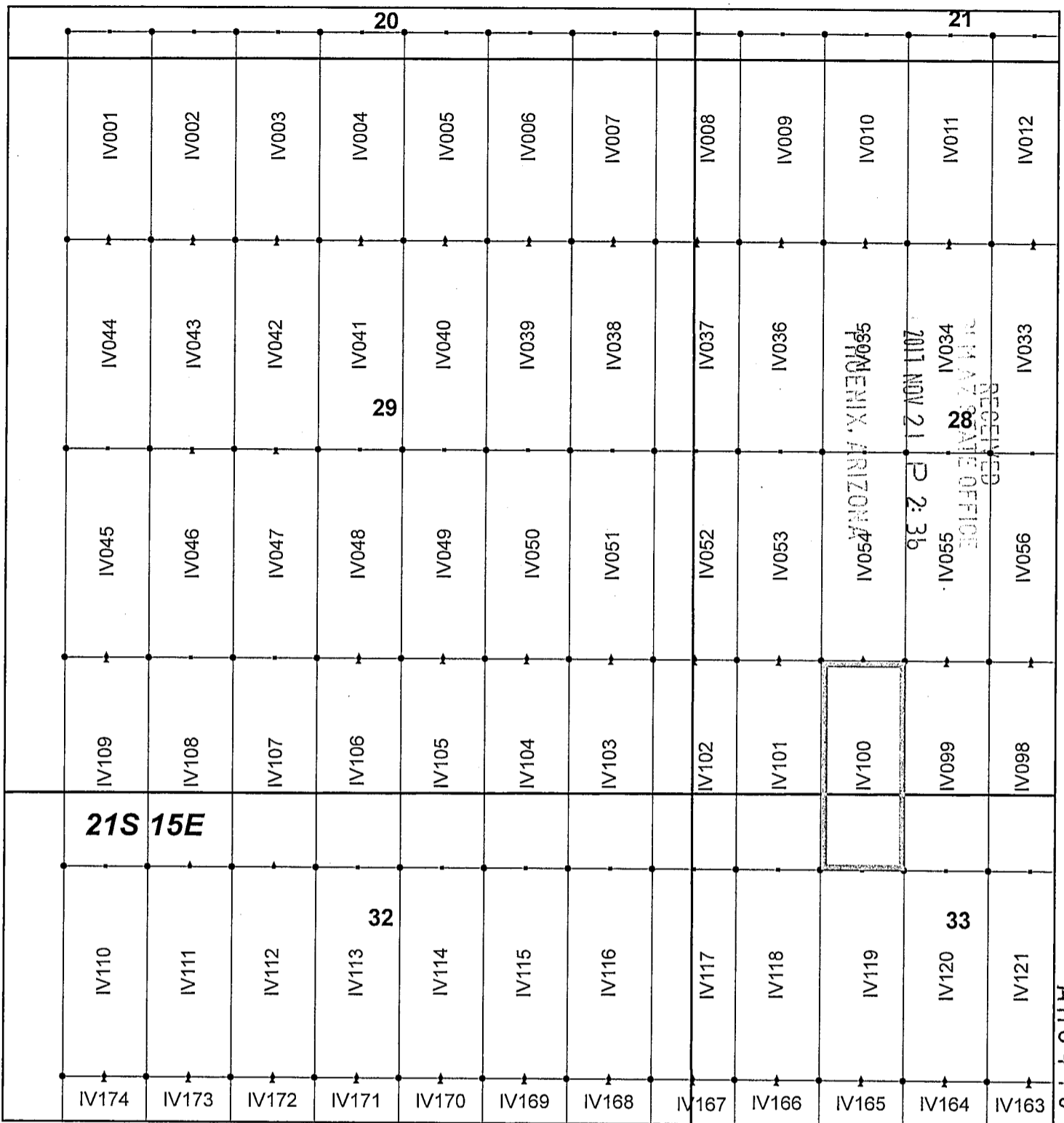
KENNECOTT EXPLORATION COMPANY



By: Erik Best, Operating Officer

RECEIVED
STATE OFFICE
2017 NOV 21 P 2:36
PHOENIX, ARIZONA

AMC 446998



864698

Ivanhoe Claim Block, Arizona Map 1

Ivanhoe - IV Lode Mining Claims
 T21S, R15E G&SRM
 Santa Cruz County, Arizona
 Located September 7-19, 2017

Monuments are 1-1/2" by 1-1/2" by 5' Wood Posts projecting at least four feet above the ground. Location Monuments are set 20' inside the Endline along the center of each claim, and are 1500' long X 600' wide unless otherwise depicted and as detailed in the attached Certificate of Location.

TIE POINT: The location monument of each claim is tied to the Southeast corner of Section 14, Township 21S, Range 15E, G&SRM, Santa Cruz County, Arizona, its distance as shown on the attached Certificate of Location. Bearings and distance are grid north.


Any overlap onto pre-existing claims, or Private Land, is acknowledged as non-locatable, and any overlapping portion is acknowledged as invalid.



Legend

- End Centers
- ▲ Location Monuments
- Corners
- Claim Boundary
- Section
- Township

1 in = 1,000 feet



Claims Filed By:
 Kennecott Exploration Company
 4700 Daybreak Parkway
 South Jordan, UT 84009

When recorded return to:
Kennecott Exploration Company – Land Dept.
4700 Daybreak Parkway
South Jordan, UT 84009

ARIZONA NOTICE OF LOCATION
(LODE CLAIM)

NOTICE IS HEREBY GIVEN THAT KENNECOTT EXPLORATION COMPANY, whose mailing address is 4700 Daybreak Parkway, South Jordan, Utah 84009 by its undersigned representative, makes this location of the IV101 Lode Mining Claim, in Santa Cruz County, Arizona.

The general course of the claim is from the North to South, and said claim is within the:

| <u>Quarter</u> | <u>Section</u> | <u>Township</u> | <u>Range</u> |
|----------------|----------------|-----------------|--------------|
| NW | 33 | 21S | 15E |
| SW | 28 | 21S | 15E |

Santa Cruz County, Arizona, G&SRM.


This claim is 1500 feet in length and 600 feet in width. This Notice of Location is posted on the centerline of the claim. The claim runs from the location monument on which this notice is posted 20 feet in a northerly direction to the North endline, and 1480 feet in a southerly direction to the South endline. The claim boundaries are marked by six monuments, one at each corner and one at the center of each endline. The location monument on which this notice is posted is situated within Section 28, Township 21S, Range 15E, Santa Cruz County, Arizona, G&SRM, and is approximately 15177 feet West and 9640 feet South from the SE corner of Section 14, T21S, R15E, Santa Cruz County, Arizona, G&SRM. Any overlaps onto pre-existing claims, private or State Land are acknowledged as pre-existing rights and that portion of said overlap is acknowledged as invalid.

The undersigned claims the ground as depicted on the map that is attached to a copy of this Notice of Location filed in the office of the Recorder, Santa Cruz County, Arizona.

The claim has been monumented in accordance with State and Federal law. Corner, end centers and location monuments are posts, 1-1/2" x 1-1/2" x 5' projecting at least 4' above the ground.

Located, dated and posted on the ground this 8th day of September, 2017.

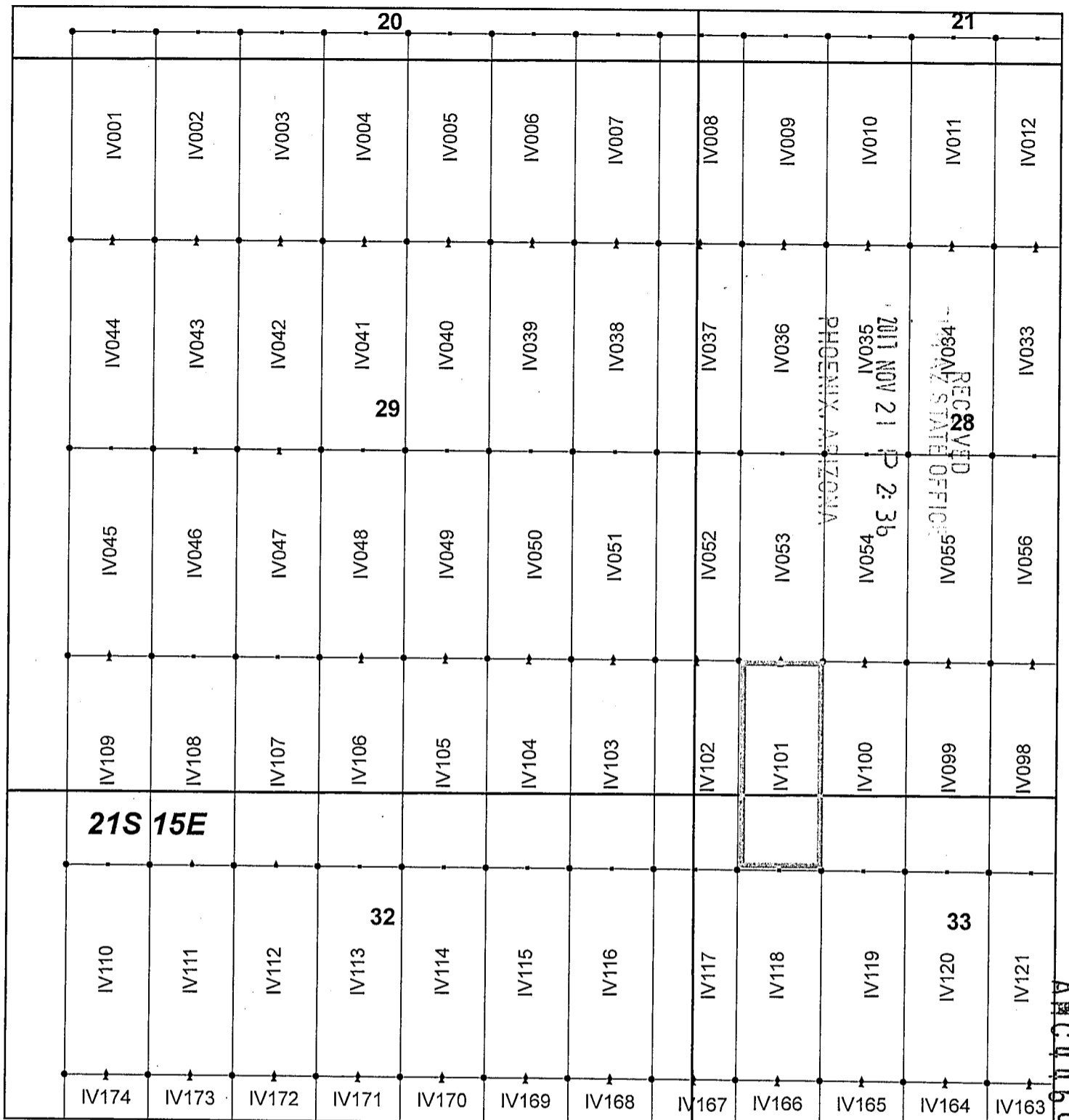
KENNECOTT EXPLORATION COMPANY



By: Erik Best, Operating Officer

RECEIVED
STATE OFFICE
2017 NOV 21 P 2:36
PHOENIX, ARIZONA

AMC 446999



Ivanhoe Claim Block, Arizona Map 1

Ivanhoe - IV Lode Mining Claims
 T21S, R15E G&SRM
 Santa Cruz County, Arizona
 Located September 7-19, 2017

Monuments are 1-1/2" by 1-1/2" by 5' Wood Posts projecting at least four feet above the ground. Location Monuments are set 20' inside the Endline along the center of each claim, and are 1500' long X 600' wide unless otherwise depicted and as detailed in the attached Certificate of Location.

TIE POINT: The location monument of each claim is tied to the Southeast corner of Section 14, Township 21S, Range 15E, G&SRM, Santa Cruz County, Arizona, its distance as shown on the attached Certificate of Location. Bearings and distance are grid north.


Any overlap onto pre-existing claims, or Private Land, is acknowledged as non-locatable, and any overlapping portion is acknowledged as invalid.



Legend

- End Centers
- ▲ Location Monuments
- Corners
- Claim Boundary
- Section
- Township

1 in = 1,000 feet



Claims Filed By-
 Kennecott Exploration Company
 4700 Daybreak Parkway
 South Jordan, UT 84009

AR 116999

When recorded return to:
Kennecott Exploration Company – Land Dept.
4700 Daybreak Parkway
South Jordan, UT 84009

ARIZONA NOTICE OF LOCATION
(LODE CLAIM)

NOTICE IS HEREBY GIVEN THAT KENNECOTT EXPLORATION COMPANY, whose mailing address is 4700 Daybreak Parkway, South Jordan, Utah 84009 by its undersigned representative, makes this location of the IV102 Lode Mining Claim, in Santa Cruz County, Arizona.

The general course of the claim is from the North to South, and said claim is within the:

| <u>Quarter</u> | <u>Section</u> | <u>Township</u> | <u>Range</u> |
|----------------|----------------|-----------------|--------------|
| NW | 33 | 21S | 15E |
| NE | 32 | 21S | 15E |
| SW | 28 | 21S | 15E |
| SE | 29 | 21S | 15E |

Santa Cruz County, Arizona, G&SRM.

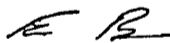
This claim is 1500 feet in length and 600 feet in width. This Notice of Location is posted on the centerline of the claim. The claim runs from the location monument on which this notice is posted 20 feet in a northerly direction to the North endline, and 1480 feet in a southerly direction to the South endline. The claim boundaries are marked by six monuments, one at each corner and one at the center of each endline. The location monument on which this notice is posted is situated within Section 28, Township 21S, Range 15E, Santa Cruz County, Arizona, G&SRM, and is approximately 15777 feet West and 9640 feet South from the SE corner of Section 14, T21S, R15E, Santa Cruz County, Arizona, G&SRM. Any overlaps onto pre-existing claims, private or State Land are acknowledged as pre-existing rights and that portion of said overlap is acknowledged as invalid.

The undersigned claims the ground as depicted on the map that is attached to a copy of this Notice of Location filed in the office of the Recorder, Santa Cruz County, Arizona.

The claim has been monumented in accordance with State and Federal law. Corner, end centers and location monuments are posts, 1-1/2" x 1-1/2" x 5' projecting at least 4' above the ground.

Located, dated and posted on the ground this 8th day of September, 2017.

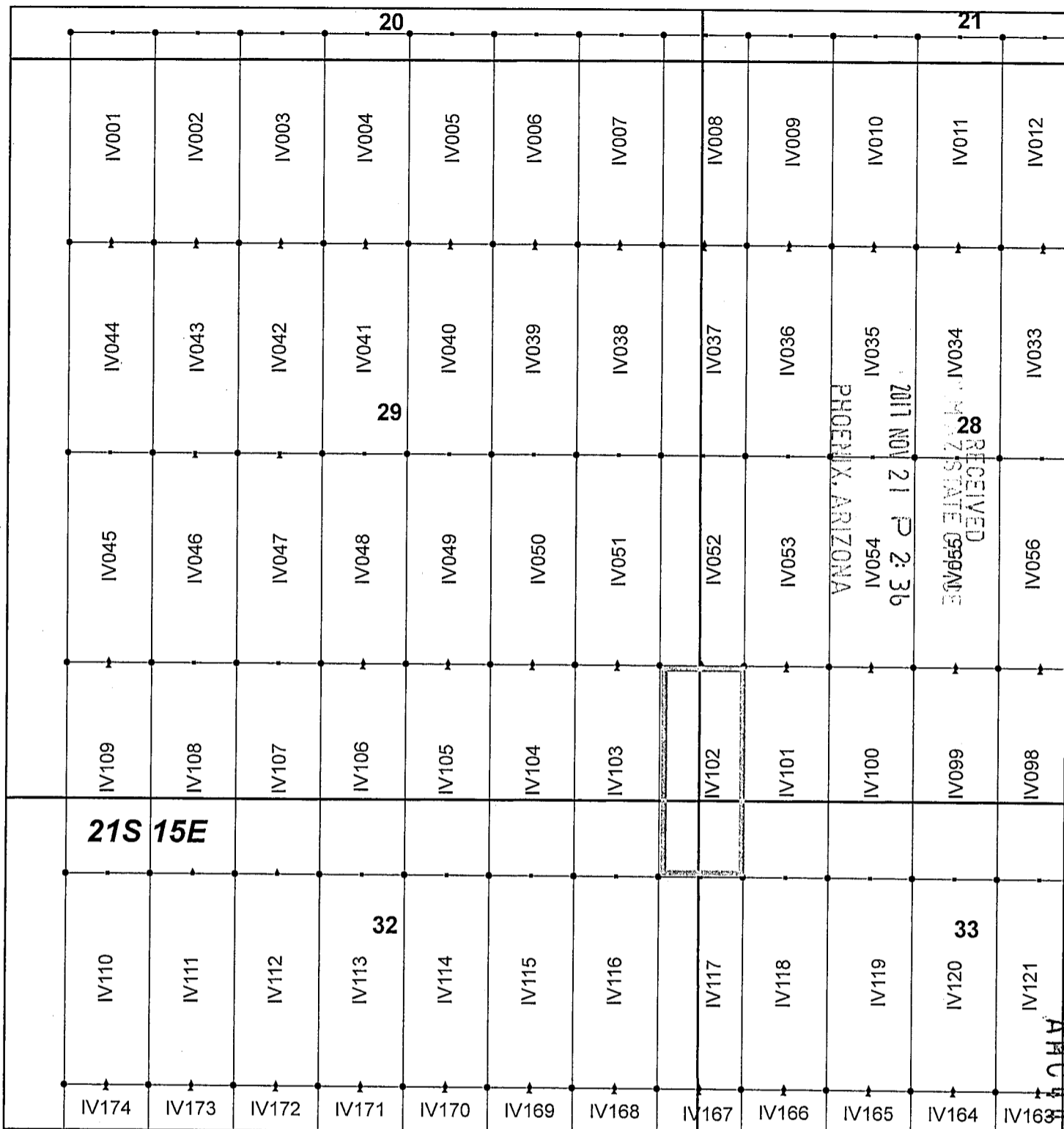
KENNECOTT EXPLORATION COMPANY



By: Erik Best, Operating Officer

RECEIVED
STATE OFFICE
2017 NOV 21 P 2:36
PHOENIX, ARIZONA

AMC 447000



Ivanhoe Claim Block, Arizona Map 1

Ivanhoe - IV Lode Mining Claims
 T21S, R15E G&SRM
 Santa Cruz County, Arizona
 Located September 7-19, 2017

Monuments are 1-1/2" by 1-1/2" by 5' Wood Posts projecting at least four feet above the ground. Location Monuments are set 20' inside the Endline along the center of each claim, and are 1500' long X 600' wide unless otherwise depicted and as detailed in the attached Certificate of Location.

TIE POINT: The location monument of each claim is tied to the Southeast corner of Section 14, Township 21S, Range 15E, G&SRM, Santa Cruz County, Arizona, its distance as shown on the attached Certificate of Location. Bearings and distance are grid north.


Any overlap onto pre-existing claims, or Private Land, is acknowledged as non-locatable, and any overlapping portion is acknowledged as invalid.



Legend

- End Centers
- Location Monuments
- Corners
- Claim Boundary
- Section
- Township

1 in = 1,000 feet



Claims Filed By:
 Kennecott Exploration Company
 4700 Daybreak Parkway
 South Jordan, UT 84009

00011000

When recorded return to:
Kennecott Exploration Company – Land Dept.
4700 Daybreak Parkway
South Jordan, UT 84009

ARIZONA NOTICE OF LOCATION
(LODE CLAIM)

NOTICE IS HEREBY GIVEN THAT KENNECOTT EXPLORATION COMPANY, whose mailing address is 4700 Daybreak Parkway, South Jordan, Utah 84009 by its undersigned representative, makes this location of the IV103 Lode Mining Claim, in Santa Cruz County, Arizona.

The general course of the claim is from the North to South, and said claim is within the:

| <u>Quarter</u> | <u>Section</u> | <u>Township</u> | <u>Range</u> |
|----------------|----------------|-----------------|--------------|
| NE | 32 | 21S | 15E |
| SE | 29 | 21S | 15E |

Santa Cruz County, Arizona, G&SRM.

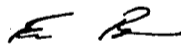
This claim is 1500 feet in length and 600 feet in width. This Notice of Location is posted on the centerline of the claim. The claim runs from the location monument on which this notice is posted 20 feet in a northerly direction to the North endline, and 1480 feet in a southerly direction to the South endline. The claim boundaries are marked by six monuments, one at each corner and one at the center of each endline. The location monument on which this notice is posted is situated within Section 29, Township 21S, Range 15E, Santa Cruz County, Arizona, G&SRM, and is approximately 16377 feet West and 9640 feet South from the SE corner of Section 14, T21S, R15E, Santa Cruz County, Arizona, G&SRM. Any overlaps onto pre-existing claims, private or State Land are acknowledged as pre-existing rights and that portion of said overlap is acknowledged as invalid.

The undersigned claims the ground as depicted on the map that is attached to a copy of this Notice of Location filed in the office of the Recorder, Santa Cruz County, Arizona.

The claim has been monumented in accordance with State and Federal law. Corner, end centers and location monuments are posts, 1-1/2" x 1-1/2" x 5' projecting at least 4' above the ground.

Located, dated and posted on the ground this 8th day of September, 2017.

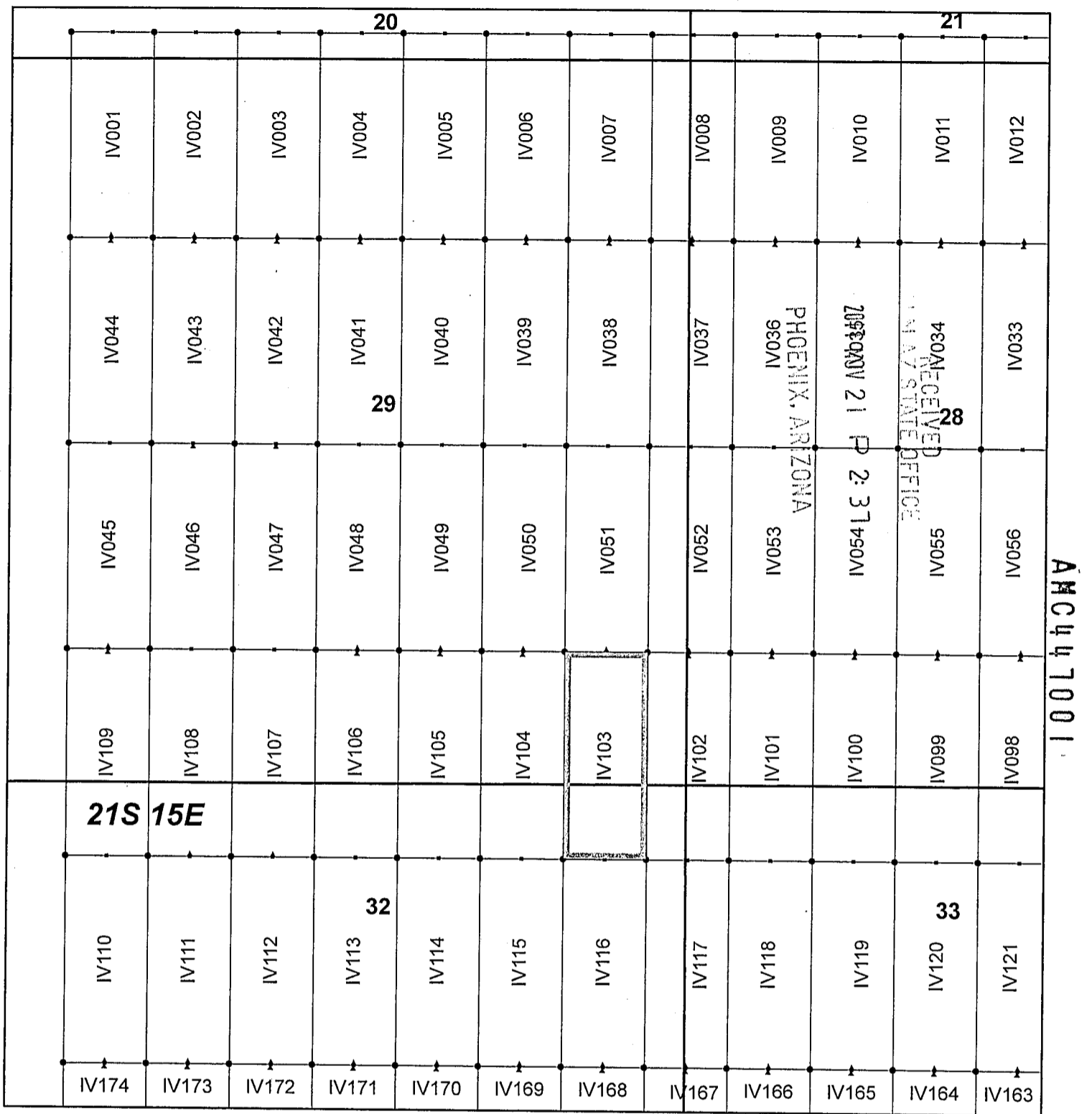
KENNECOTT EXPLORATION COMPANY



By: Erik Best, Operating Officer

RECEIVED
NOV 21 2017
STATE OFFICE
PHOENIX, ARIZONA

AMC447001



Ivanhoe Claim Block, Arizona Map 1

Ivanhoe - IV Lode Mining Claims
 T21S, R15E G&SRM
 Santa Cruz County, Arizona
 Located September 7-19, 2017

Monuments are 1-1/2" by 1-1/2" by 5' Wood Posts projecting at least four feet above the ground. Location Monuments are set 20' inside the Endline along the center of each claim, and are 1500' long X 600' wide unless otherwise depicted and as detailed in the attached Certificate of Location.

TIE POINT: The location monument of each claim is tied to the Southeast corner of Section 14, Township 21S, Range 15E, G&SRM, Santa Cruz County, Arizona, its distance as shown on the attached Certificate of Location. Bearings and distance are grid north.


Any overlap onto pre-existing claims, or Private Land, is acknowledged as non-locatable, and any overlapping portion is acknowledged as invalid.



Legend

- End Centers
- ▲ Location Monuments
- Corners
- Claim Boundary
- Section
- Township

1 in = 1,000 feet



Claims Filed By-
 Kennecott Exploration Company
 4700 Daybreak Parkway
 South Jordan, UT 84009

When recorded return to:
Kennecott Exploration Company – Land Dept.
4700 Daybreak Parkway
South Jordan, UT 84009

ARIZONA NOTICE OF LOCATION
(LODE CLAIM)

NOTICE IS HEREBY GIVEN THAT KENNECOTT EXPLORATION COMPANY, whose mailing address is 4700 Daybreak Parkway, South Jordan, Utah 84009 by its undersigned representative, makes this location of the IV104 Lode Mining Claim, in Santa Cruz County, Arizona.

The general course of the claim is from the North to South, and said claim is within the:

| <u>Quarter</u> | <u>Section</u> | <u>Township</u> | <u>Range</u> |
|----------------|----------------|-----------------|--------------|
| NE | 32 | 21S | 15E |
| SE | 29 | 21S | 15E |

Santa Cruz County, Arizona, G&SRM.


This claim is 1500 feet in length and 600 feet in width. This Notice of Location is posted on the centerline of the claim. The claim runs from the location monument on which this notice is posted 20 feet in a northerly direction to the North endline, and 1480 feet in a southerly direction to the South endline. The claim boundaries are marked by six monuments, one at each corner and one at the center of each endline. The location monument on which this notice is posted is situated within Section 29, Township 21S, Range 15E, Santa Cruz County, Arizona, G&SRM, and is approximately 16977 feet West and 9640 feet South from the SE corner of Section 14, T21S, R15E, Santa Cruz County, Arizona, G&SRM. Any overlaps onto pre-existing claims, private or State Land are acknowledged as pre-existing rights and that portion of said overlap is acknowledged as invalid.

The undersigned claims the ground as depicted on the map that is attached to a copy of this Notice of Location filed in the office of the Recorder, Santa Cruz County, Arizona.

The claim has been monumented in accordance with State and Federal law. Corner, end centers and location monuments are posts, 1-1/2" x 1-1/2" x 5' projecting at least 4' above the ground.

Located, dated and posted on the ground this 8th day of September, 2017.

KENNECOTT EXPLORATION COMPANY



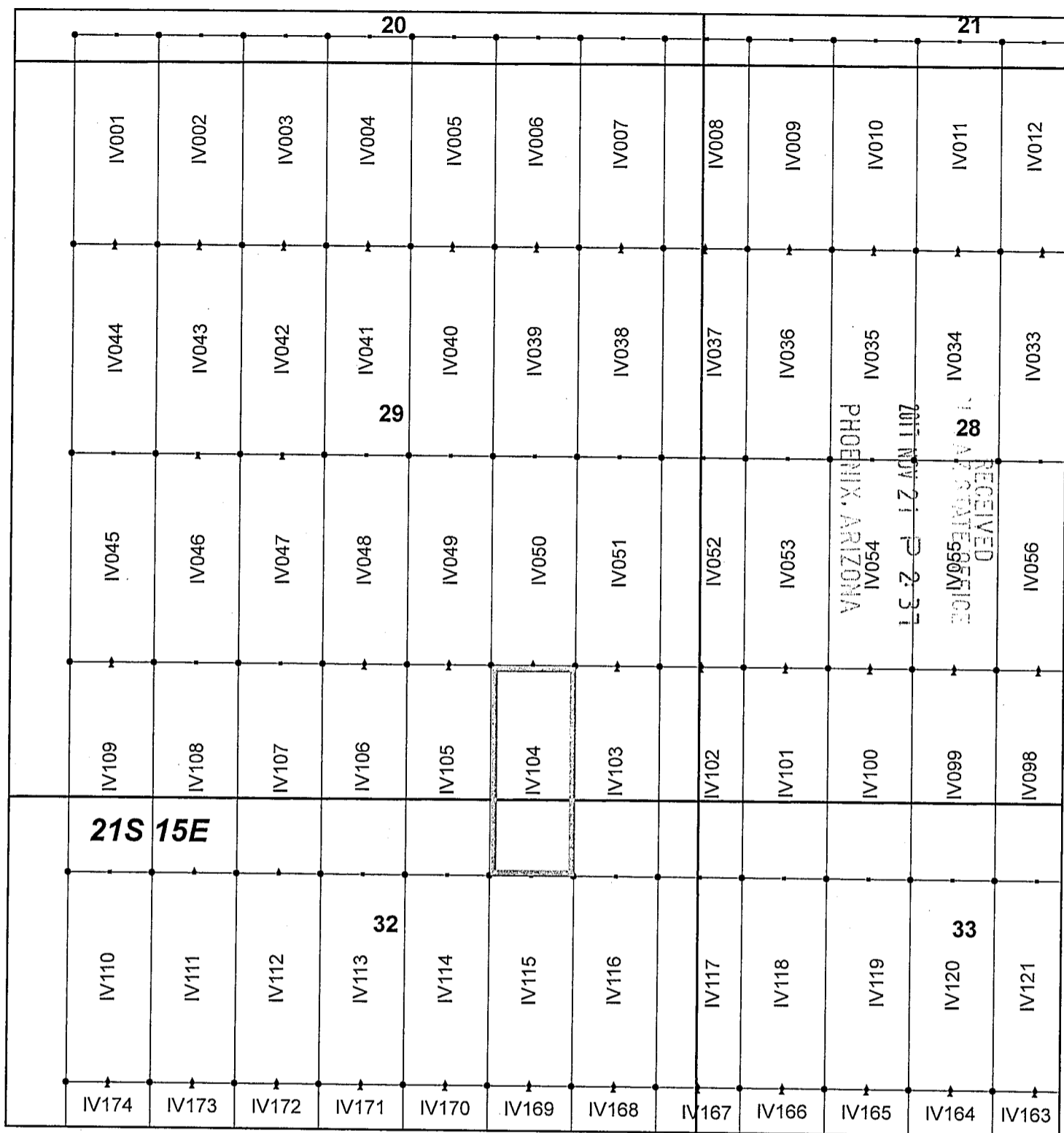
By: Erik Best, Operating Officer

PHOENIX, ARIZONA

2017 NOV 21 P 2:37

RECEIVED
STATE OFFICE

AMC 447002



Ivanhoe Claim Block, Arizona Map 1

Ivanhoe - IV Lode Mining Claims
 T21S, R15E G&SRM
 Santa Cruz County, Arizona
 Located September 7-19, 2017

Monuments are 1-1/2" by 1-1/2" by 5' Wood Posts projecting at least four feet above the ground. Location Monuments are set 20' inside the Endline along the center of each claim, and are 1500' long X 600' wide unless otherwise depicted and as detailed in the attached Certificate of Location.

TIE POINT: The location monument of each claim is tied to the Southeast corner of Section 14, Township 21S, Range 15E, G&SRM, Santa Cruz County, Arizona, its distance as shown on the attached Certificate of Location. Bearings and distance are grid north.


Any overlap onto pre-existing claims, or Private Land, is acknowledged as non-locatable, and any overlapping portion is acknowledged as invalid.



Legend

- End Centers
- ▲ Location Monuments
- Corners
- Claim Boundary
- Section
- Township

1 in = 1,000 feet



Claims Filed By-
 Kennecott Exploration Company
 4700 Daybreak Parkway
 South Jordan, UT 84009

When recorded return to:
Kennecott Exploration Company – Land Dept.
4700 Daybreak Parkway
South Jordan, UT 84009

ARIZONA NOTICE OF LOCATION
(LODE CLAIM)

NOTICE IS HEREBY GIVEN THAT KENNECOTT EXPLORATION COMPANY, whose mailing address is 4700 Daybreak Parkway, South Jordan, Utah 84009 by its undersigned representative, makes this location of the IV105 Lode Mining Claim, in Santa Cruz County, Arizona.

The general course of the claim is from the North to South, and said claim is within the:

| <u>Quarter</u> | <u>Section</u> | <u>Township</u> | <u>Range</u> |
|----------------|----------------|-----------------|--------------|
| NE | 32 | 21S | 15E |
| SE | 29 | 21S | 15E |

Santa Cruz County, Arizona, G&SRM.


This claim is 1500 feet in length and 600 feet in width. This Notice of Location is posted on the centerline of the claim. The claim runs from the location monument on which this notice is posted 20 feet in a northerly direction to the North endline, and 1480 feet in a southerly direction to the South endline. The claim boundaries are marked by six monuments, one at each corner and one at the center of each endline. The location monument on which this notice is posted is situated within Section 29, Township 21S, Range 15E, Santa Cruz County, Arizona, G&SRM, and is approximately 17577 feet West and 9640 feet South from the SE corner of Section 14, T21S, R15E, Santa Cruz County, Arizona, G&SRM. Any overlaps onto pre-existing claims, private or State Land are acknowledged as pre-existing rights and that portion of said overlap is acknowledged as invalid.

The undersigned claims the ground as depicted on the map that is attached to a copy of this Notice of Location filed in the office of the Recorder, Santa Cruz County, Arizona.

The claim has been monumented in accordance with State and Federal law. Corner, end centers and location monuments are posts, 1-1/2" x 1-1/2" x 5' projecting at least 4' above the ground.

Located, dated and posted on the ground this 8th day of September, 2017.

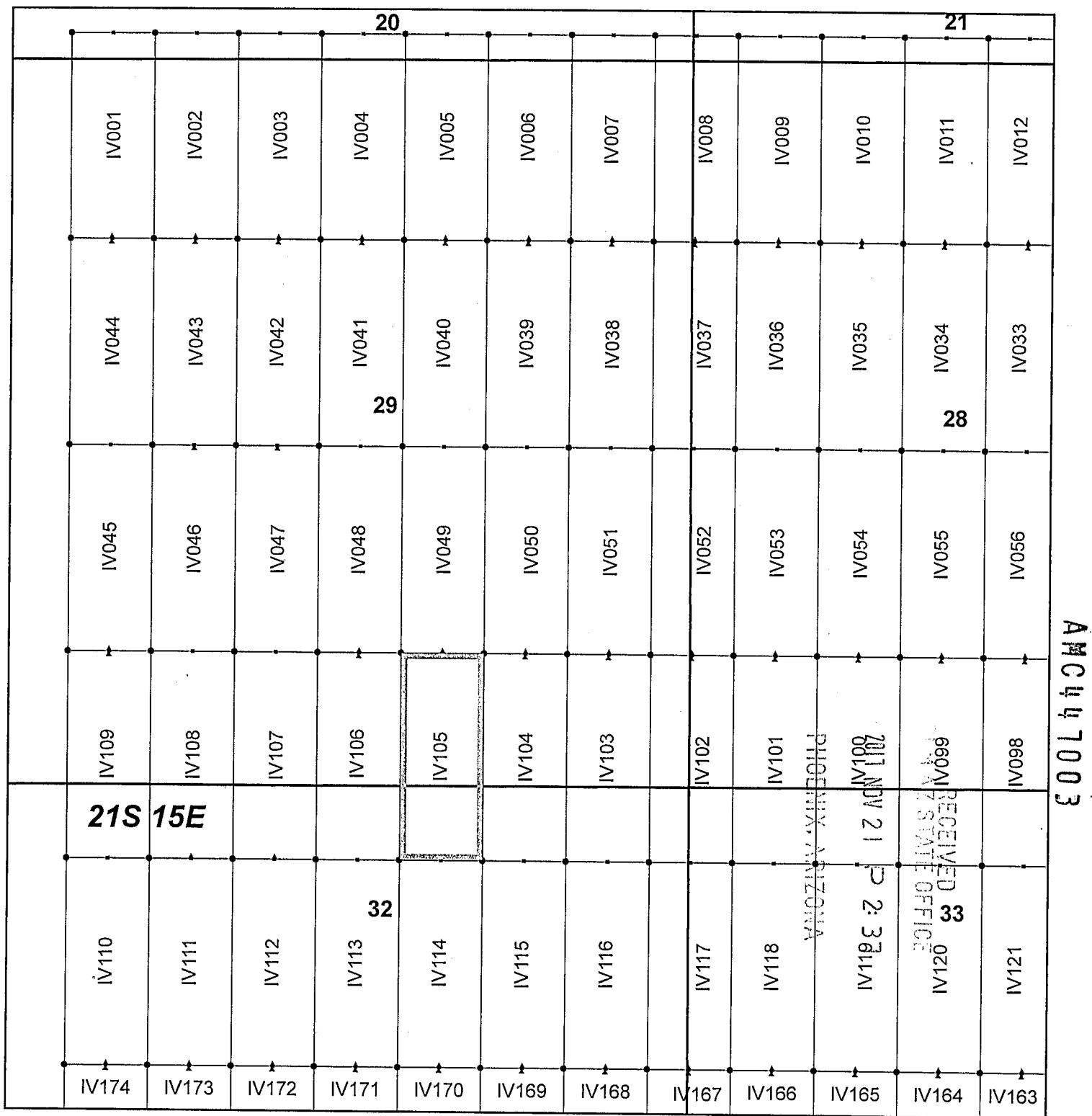
KENNECOTT EXPLORATION COMPANY



By: Erik Best, Operating Officer

RECEIVED
M & Z STATE OFFICE
2017 NOV 21 P 2:37
PHOENIX, ARIZONA

AMC447003



Ivanhoe Claim Block, Arizona Map 1

Ivanhoe - IV Lode Mining Claims
 T21S, R15E G&SRM
 Santa Cruz County, Arizona
 Located September 7-19, 2017

Monuments are 1-1/2" by 1-1/2" by 5' Wood Posts projecting at least four feet above the ground. Location Monuments are set 20' inside the Endline along the center of each claim, and are 1500' long X 600' wide unless otherwise depicted and as detailed in the attached Certificate of Location.

TIE POINT: The location monument of each claim is tied to the Southeast corner of Section 14, Township 21S, Range 15E, G&SRM, Santa Cruz County, Arizona, its distance as shown on the attached Certificate of Location. Bearings and distance are grid north.


Any overlap onto pre-existing claims, or Private Land, is acknowledged as non-locatable, and any overlapping portion is acknowledged as invalid.



Legend

- End Centers
- ▲ Location Monuments
- Corners
- Claim Boundary
- Section
- Township

1 in = 1,000 feet



Claims Filed By:
 Kennecott Exploration Company
 4700 Daybreak Parkway
 South Jordan, UT 84009

When recorded return to:
Kennecott Exploration Company – Land Dept.
4700 Daybreak Parkway
South Jordan, UT 84009

ARIZONA NOTICE OF LOCATION
(LODE CLAIM)

NOTICE IS HEREBY GIVEN THAT KENNECOTT EXPLORATION COMPANY, whose mailing address is 4700 Daybreak Parkway, South Jordan, Utah 84009 by its undersigned representative, makes this location of the IV106 Lode Mining Claim, in Santa Cruz County, Arizona.

The general course of the claim is from the North to South, and said claim is within the:

| <u>Quarter</u> | <u>Section</u> | <u>Township</u> | <u>Range</u> |
|----------------|----------------|-----------------|--------------|
| NW | 32 | 21S | 15E |
| NE | 32 | 21S | 15E |
| SE | 29 | 21S | 15E |
| SW | 29 | 21S | 15E |

Santa Cruz County, Arizona, G&SRM.


This claim is 1500 feet in length and 600 feet in width. This Notice of Location is posted on the centerline of the claim. The claim runs from the location monument on which this notice is posted 20 feet in a northerly direction to the North endline, and 1480 feet in a southerly direction to the South endline. The claim boundaries are marked by six monuments, one at each corner and one at the center of each endline. The location monument on which this notice is posted is situated within Section 29, Township 21S, Range 15E, Santa Cruz County, Arizona, G&SRM, and is approximately 18177 feet West and 9640 feet South from the SE corner of Section 14, T21S, R15E, Santa Cruz County, Arizona, G&SRM. Any overlaps onto pre-existing claims, private or State Land are acknowledged as pre-existing rights and that portion of said overlap is acknowledged as invalid.

The undersigned claims the ground as depicted on the map that is attached to a copy of this Notice of Location filed in the office of the Recorder, Santa Cruz County, Arizona.

The claim has been monumented in accordance with State and Federal law. Corner, end centers and location monuments are posts, 1-1/2" x 1-1/2" x 5' projecting at least 4' above the ground.

Located, dated and posted on the ground this 8th day of September, 2017.

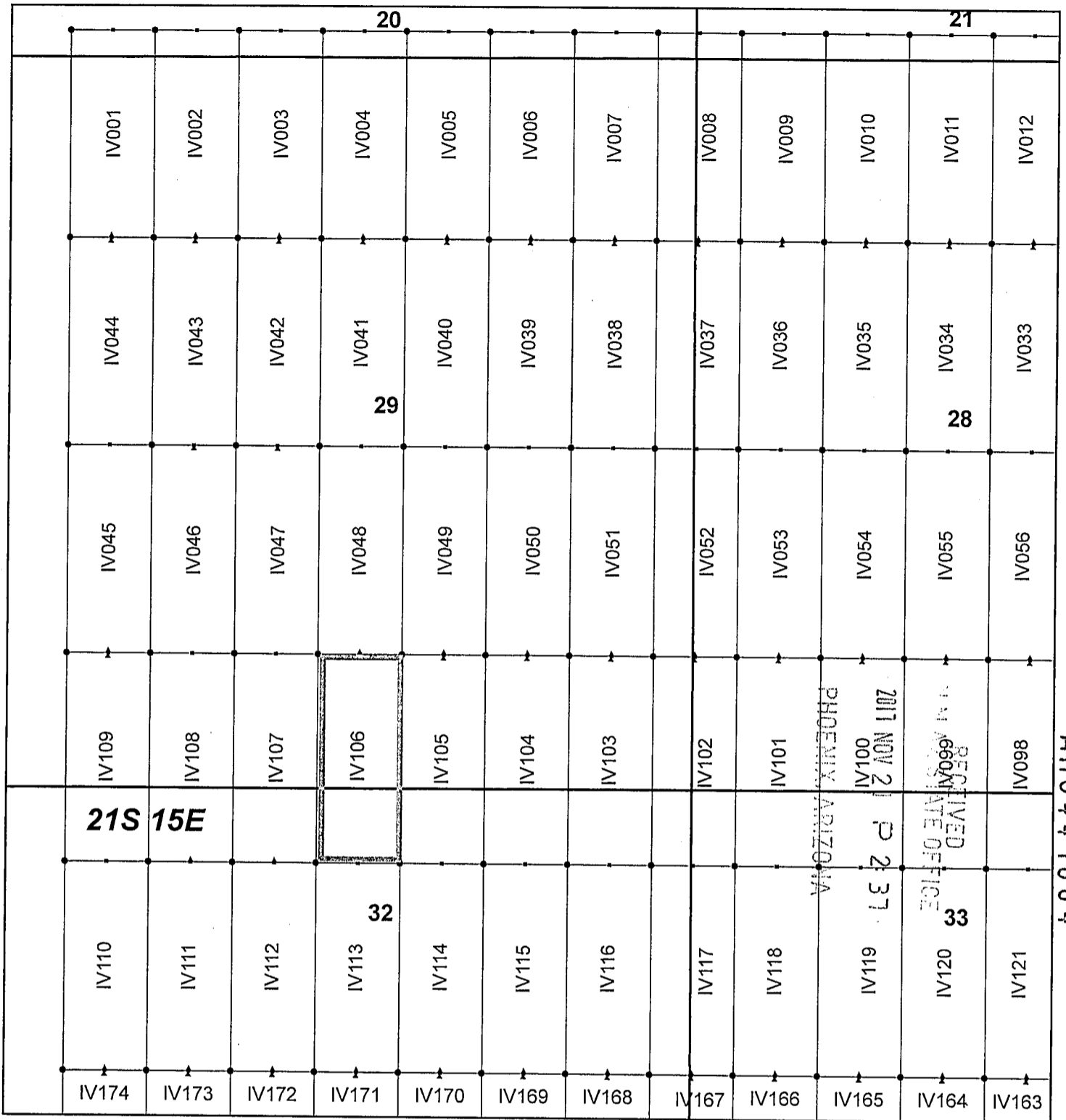
KENNECOTT EXPLORATION COMPANY



By: Erik Best, Operating Officer

RECEIVED
IN A STATE OFFICE
2017 NOV 21 P 2:37
PHOENIX, ARIZONA

AHC447004



Ivanhoe Claim Block, Arizona Map 1

Ivanhoe - IV Lode Mining Claims
 T21S, R15E G&SRM
 Santa Cruz County, Arizona
 Located September 7-19, 2017

Monuments are 1-1/2" by 1-1/2" by 5' Wood Posts projecting at least four feet above the ground. Location Monuments are set 20' inside the Endline along the center of each claim, and are 1500' long X 600' wide unless otherwise depicted and as detailed in the attached Certificate of Location.

TIE POINT: The location monument of each claim is tied to the Southeast corner of Section 14, Township 21S, Range 15E, G&SRM, Santa Cruz County, Arizona, its distance as shown on the attached Certificate of Location. Bearings and distance are grid north.


Any overlap onto pre-existing claims, or Private Land, is acknowledged as non-locatable, and any overlapping portion is acknowledged as invalid.



Legend

- End Centers
- ▲ Location Monuments
- Corners
- Claim Boundary
- Section
- Township

1 in = 1,000 feet



Claims Filed By:
 Kennecott Exploration Company
 4700 Daybreak Parkway
 South Jordan, UT 84009

When recorded return to:
Kennecott Exploration Company – Land Dept.
4700 Daybreak Parkway
South Jordan, UT 84009

ARIZONA NOTICE OF LOCATION
(LODE CLAIM)

NOTICE IS HEREBY GIVEN THAT KENNECOTT EXPLORATION COMPANY, whose mailing address is 4700 Daybreak Parkway, South Jordan, Utah 84009 by its undersigned representative, makes this location of the IV107 Lode Mining Claim, in Santa Cruz County, Arizona.

The general course of the claim is from the North to South, and said claim is within the:

| <u>Quarter</u> | <u>Section</u> | <u>Township</u> | <u>Range</u> |
|----------------|----------------|-----------------|--------------|
| NW | 32 | 21S | 15E |
| SW | 29 | 21S | 15E |

Santa Cruz County, Arizona, G&SRM.

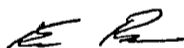
This claim is 1500 feet in length and 600 feet in width. This Notice of Location is posted on the centerline of the claim. The claim runs from the location monument on which this notice is posted 1480 feet in a northerly direction to the North endline, and 20 feet in a southerly direction to the South endline. The claim boundaries are marked by six monuments, one at each corner and one at the center of each endline. The location monument on which this notice is posted is situated within Section 32, Township 21S, Range 15E, Santa Cruz County, Arizona, G&SRM, and is approximately 18777 feet West and 11099 feet South from the SE corner of Section 14, T21S, R15E, Santa Cruz County, Arizona, G&SRM. Any overlaps onto pre-existing claims, private or State Land are acknowledged as pre-existing rights and that portion of said overlap is acknowledged as invalid.

The undersigned claims the ground as depicted on the map that is attached to a copy of this Notice of Location filed in the office of the Recorder, Santa Cruz County, Arizona.

The claim has been monumented in accordance with State and Federal law. Corner, end centers and location monuments are posts, 1-1/2" x 1-1/2" x 5' projecting at least 4' above the ground.

Located, dated and posted on the ground this 9th day of September, 2017.

KENNECOTT EXPLORATION COMPANY



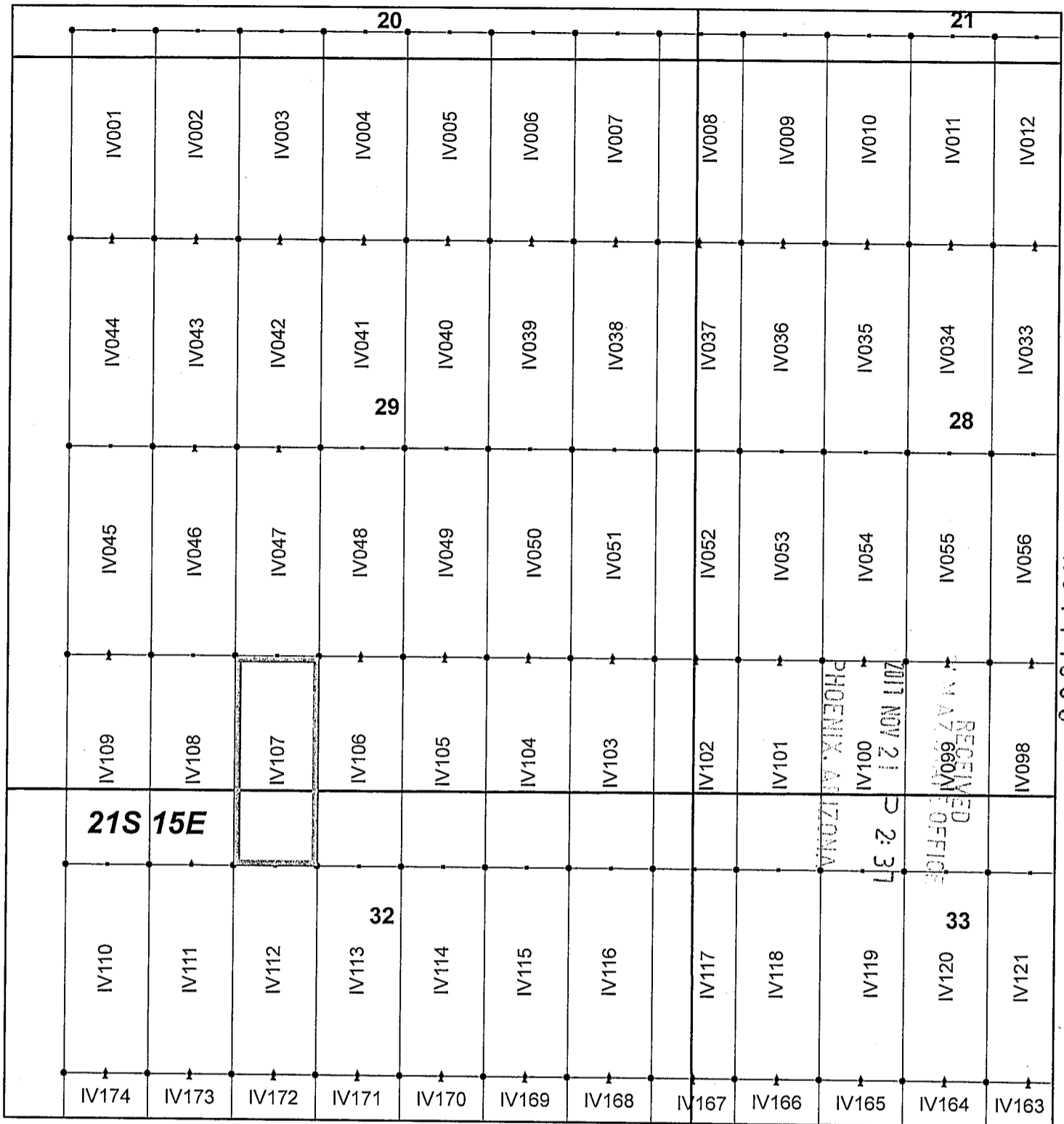
By: Erik Best, Operating Officer

PHOENIX, ARIZONA

2017 NOV 21 P 2:37

RECEIVED
M AZ STATE OFFICE

AMC447005



Ivanhoe Claim Block, Arizona Map 1

Ivanhoe - IV Lode Mining Claims
 T21S, R15E G&SRM
 Santa Cruz County, Arizona
 Located September 7-19, 2017

Monuments are 1-1/2" by 1-1/2" by 5' Wood Posts projecting at least four feet above the ground. Location Monuments are set 20' inside the Endline along the center of each claim, and are 1500' long X 600' wide unless otherwise depicted and as detailed in the attached Certificate of Location.

TIE POINT: The location monument of each claim is tied to the Southeast corner of Section 14, Township 21S, Range 15E, G&SRM, Santa Cruz County, Arizona, its distance as shown on the attached Certificate of Location. Bearings and distance are grid north.


Any overlap onto pre-existing claims, or Private Land, is acknowledged as non-locatable, and any overlapping portion is acknowledged as invalid.



Legend

- End Centers
- ▲ Location Monuments
- Corners
- Claim Boundary
- Section
- Township

1 in = 1,000 feet



Claims Filed By-
 Kennecott Exploration Company
 4700 Daybreak Parkway
 South Jordan, UT 84009

When recorded return to:
Kennecott Exploration Company – Land Dept.
4700 Daybreak Parkway
South Jordan, UT 84009

ARIZONA NOTICE OF LOCATION
(LODE CLAIM)

NOTICE IS HEREBY GIVEN THAT KENNECOTT EXPLORATION COMPANY, whose mailing address is 4700 Daybreak Parkway, South Jordan, Utah 84009 by its undersigned representative, makes this location of the IV108 Lode Mining Claim, in Santa Cruz County, Arizona.

The general course of the claim is from the North to South, and said claim is within the:

| <u>Quarter</u> | <u>Section</u> | <u>Township</u> | <u>Range</u> |
|----------------|----------------|-----------------|--------------|
| NW | 32 | 21S | 15E |
| SW | 29 | 21S | 15E |

Santa Cruz County, Arizona, G&SRM.

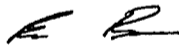
This claim is 1500 feet in length and 600 feet in width. This Notice of Location is posted on the centerline of the claim. The claim runs from the location monument on which this notice is posted 1480 feet in a northerly direction to the North endline, and 20 feet in a southerly direction to the South endline. The claim boundaries are marked by six monuments, one at each corner and one at the center of each endline. The location monument on which this notice is posted is situated within Section 32, Township 21S, Range 15E, Santa Cruz County, Arizona, G&SRM, and is approximately 19377 feet West and 11099 feet South from the SE corner of Section 14, T21S, R15E, Santa Cruz County, Arizona, G&SRM. Any overlaps onto pre-existing claims, private or State Land are acknowledged as pre-existing rights and that portion of said overlap is acknowledged as invalid.

The undersigned claims the ground as depicted on the map that is attached to a copy of this Notice of Location filed in the office of the Recorder, Santa Cruz County, Arizona.

The claim has been monumented in accordance with State and Federal law. Corner, end centers and location monuments are posts, 1-1/2" x 1-1/2" x 5' projecting at least 4' above the ground.

Located, dated and posted on the ground this 9th day of September, 2017.

KENNECOTT EXPLORATION COMPANY



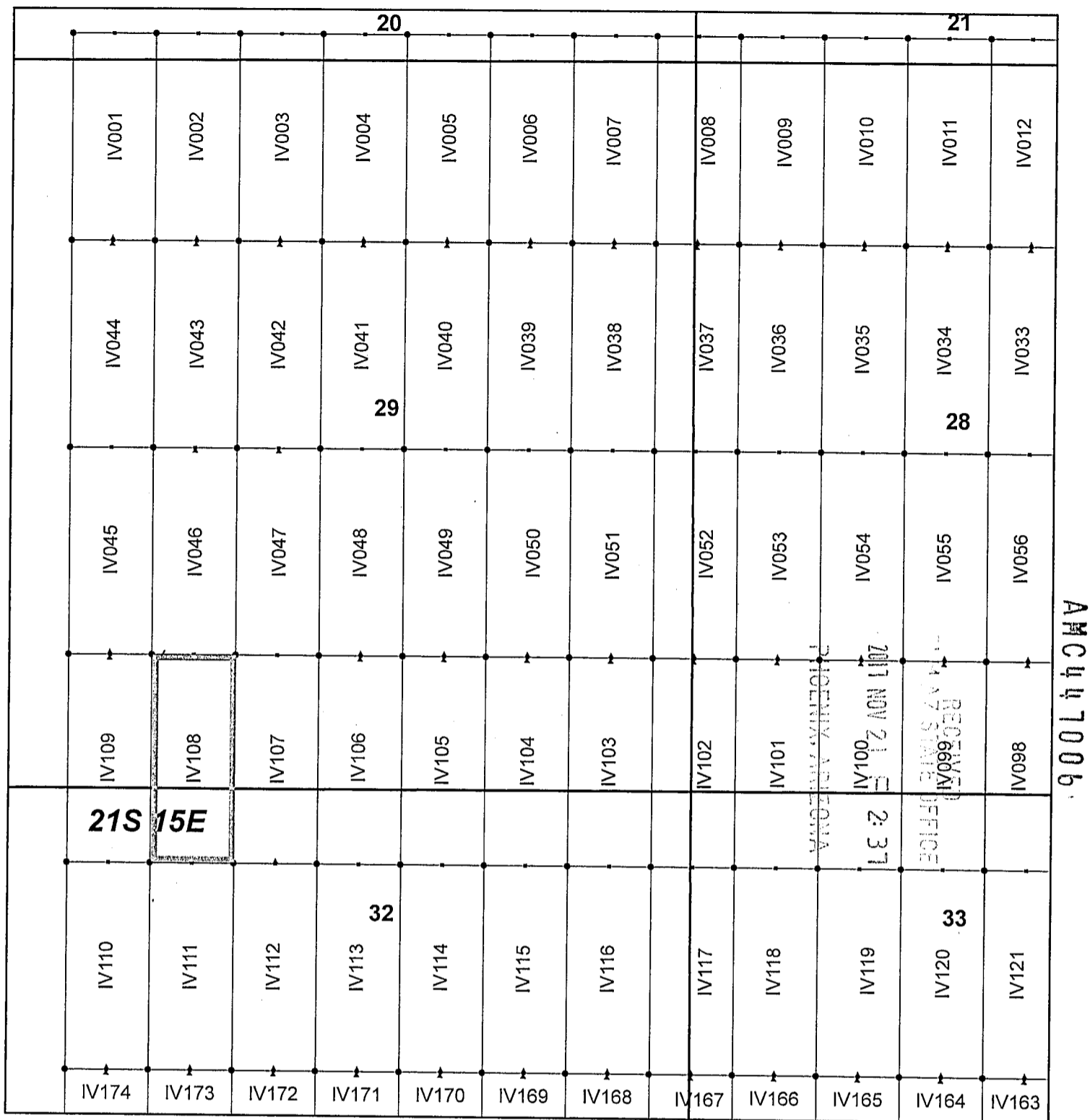
By: Erik Best, Operating Officer

PHOENIX, ARIZONA

2017 NOV 21 P 2:37

RECEIVED
ARIZONA STATE OFFICE

AMC 447006



AMC 47006

Ivanhoe Claim Block, Arizona Map 1

Ivanhoe - IV Lode Mining Claims
 T21S, R15E G&SRM
 Santa Cruz County, Arizona
 Located September 7-19, 2017

Monuments are 1-1/2" by 1-1/2" by 5' Wood Posts projecting at least four feet above the ground. Location Monuments are set 20' inside the Endline along the center of each claim, and are 1500' long X 600' wide unless otherwise depicted and as detailed in the attached Certificate of Location.

TIE POINT: The location monument of each claim is tied to the Southeast corner of Section 14, Township 21S, Range 15E, G&SRM, Santa Cruz County, Arizona, its distance as shown on the attached Certificate of Location. Bearings and distance are grid north.


Any overlap onto pre-existing claims, or Private Land, is acknowledged as non-locatable, and any overlapping portion is acknowledged as invalid.



Legend

- End Centers
- ▲ Location Monuments
- Corners
- Claim Boundary
- Section
- Township

1 in = 1,000 feet



Claims Filed By-
 Kennecott Exploration Company
 4700 Daybreak Parkway
 South Jordan, UT 84009

When recorded return to:
Kennecott Exploration Company – Land Dept.
4700 Daybreak Parkway
South Jordan, UT 84009

ARIZONA NOTICE OF LOCATION
(LODE CLAIM)

NOTICE IS HEREBY GIVEN THAT KENNECOTT EXPLORATION COMPANY, whose mailing address is 4700 Daybreak Parkway, South Jordan, Utah 84009 by its undersigned representative, makes this location of the IV109 Lode Mining Claim, in Santa Cruz County, Arizona.

The general course of the claim is from the North to South, and said claim is within the:

| <u>Quarter</u> | <u>Section</u> | <u>Township</u> | <u>Range</u> |
|----------------|----------------|-----------------|--------------|
| NW | 32 | 21S | 15E |
| SW | 29 | 21S | 15E |

Santa Cruz County, Arizona, G&SRM.


This claim is 1500 feet in length and 600 feet in width. This Notice of Location is posted on the centerline of the claim. The claim runs from the location monument on which this notice is posted 20 feet in a northerly direction to the North endline, and 1480 feet in a southerly direction to the South endline. The claim boundaries are marked by six monuments, one at each corner and one at the center of each endline. The location monument on which this notice is posted is situated within Section 29, Township 21S, Range 15E, Santa Cruz County, Arizona, G&SRM, and is approximately 19977 feet West and 9640 feet South from the SE corner of Section 14, T21S, R15E, Santa Cruz County, Arizona, G&SRM. Any overlaps onto pre-existing claims, private or State Land are acknowledged as pre-existing rights and that portion of said overlap is acknowledged as invalid.

The undersigned claims the ground as depicted on the map that is attached to a copy of this Notice of Location filed in the office of the Recorder, Santa Cruz County, Arizona.

The claim has been monumented in accordance with State and Federal law. Corner, end centers and location monuments are posts, 1-1/2" x 1-1/2" x 5' projecting at least 4' above the ground.

Located, dated and posted on the ground this 9th day of September, 2017.

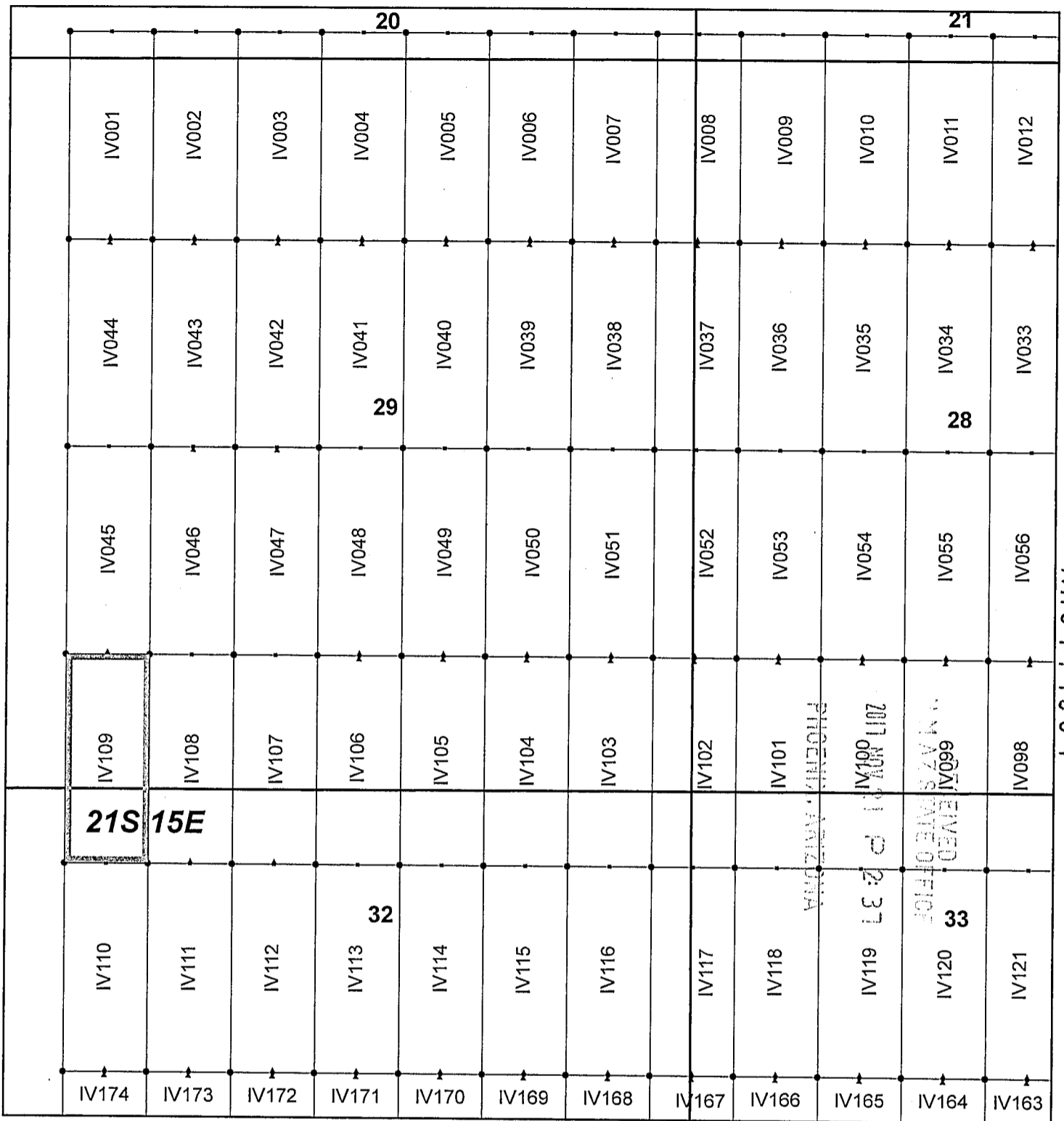
KENNECOTT EXPLORATION COMPANY



By: Erik Best, Operating Officer

RECEIVED
IN AZ STATE OFFICE
2017 NOV 21 P 2:37
PHOENIX, ARIZONA

AMC447007



Ivanhoe Claim Block, Arizona Map 1

Ivanhoe - IV Lode Mining Claims
 T21S, R15E G&SRM
 Santa Cruz County, Arizona
 Located September 7-19, 2017

Monuments are 1-1/2" by 1-1/2" by 5' Wood Posts projecting at least four feet above the ground. Location Monuments are set 20' inside the Endline along the center of each claim, and are 1500' long X 600' wide unless otherwise depicted and as detailed in the attached Certificate of Location.

TIE POINT: The location monument of each claim is tied to the Southeast corner of Section 14, Township 21S, Range 15E, G&SRM, Santa Cruz County, Arizona, its distance as shown on the attached Certificate of Location. Bearings and distance are grid north.


Any overlap onto pre-existing claims, or Private Land, is acknowledged as non-locatable, and any overlapping portion is acknowledged as invalid.



Legend

- End Centers
- ▲ Location Monuments
- Corners
- Claim Boundary
- Section
- Township

1 in = 1,000 feet



Claims Filed By-
 Kennecott Exploration Company
 4700 Daybreak Parkway
 South Jordan, UT 84009

When recorded return to:
Kennecott Exploration Company – Land Dept.
4700 Daybreak Parkway
South Jordan, UT 84009

ARIZONA NOTICE OF LOCATION
(LODE CLAIM)

NOTICE IS HEREBY GIVEN THAT KENNECOTT EXPLORATION COMPANY, whose mailing address is 4700 Daybreak Parkway, South Jordan, Utah 84009 by its undersigned representative, makes this location of the IV110 Lode Mining Claim, in Santa Cruz County, Arizona.

The general course of the claim is from the North to South, and said claim is within the:

| <u>Quarter</u> | <u>Section</u> | <u>Township</u> | <u>Range</u> |
|----------------|----------------|-----------------|--------------|
| NW | 32 | 21S | 15E |

Santa Cruz County, Arizona, G&SRM.


This claim is 1500 feet in length and 600 feet in width. This Notice of Location is posted on the centerline of the claim. The claim runs from the location monument on which this notice is posted 1480 feet in a northerly direction to the North endline, and 20 feet in a southerly direction to the South endline. The claim boundaries are marked by six monuments, one at each corner and one at the center of each endline. The location monument on which this notice is posted is situated within Section 32, Township 21S, Range 15E, Santa Cruz County, Arizona, G&SRM, and is approximately 19976 feet West and 12599 feet South from the SE corner of Section 14, T21S, R15E, Santa Cruz County, Arizona, G&SRM. Any overlaps onto pre-existing claims, private or State Land are acknowledged as pre-existing rights and that portion of said overlap is acknowledged as invalid.

The undersigned claims the ground as depicted on the map that is attached to a copy of this Notice of Location filed in the office of the Recorder, Santa Cruz County, Arizona.

The claim has been monumented in accordance with State and Federal law. Corner, end centers and location monuments are posts, 1-1/2" x 1-1/2" x 5' projecting at least 4' above the ground.

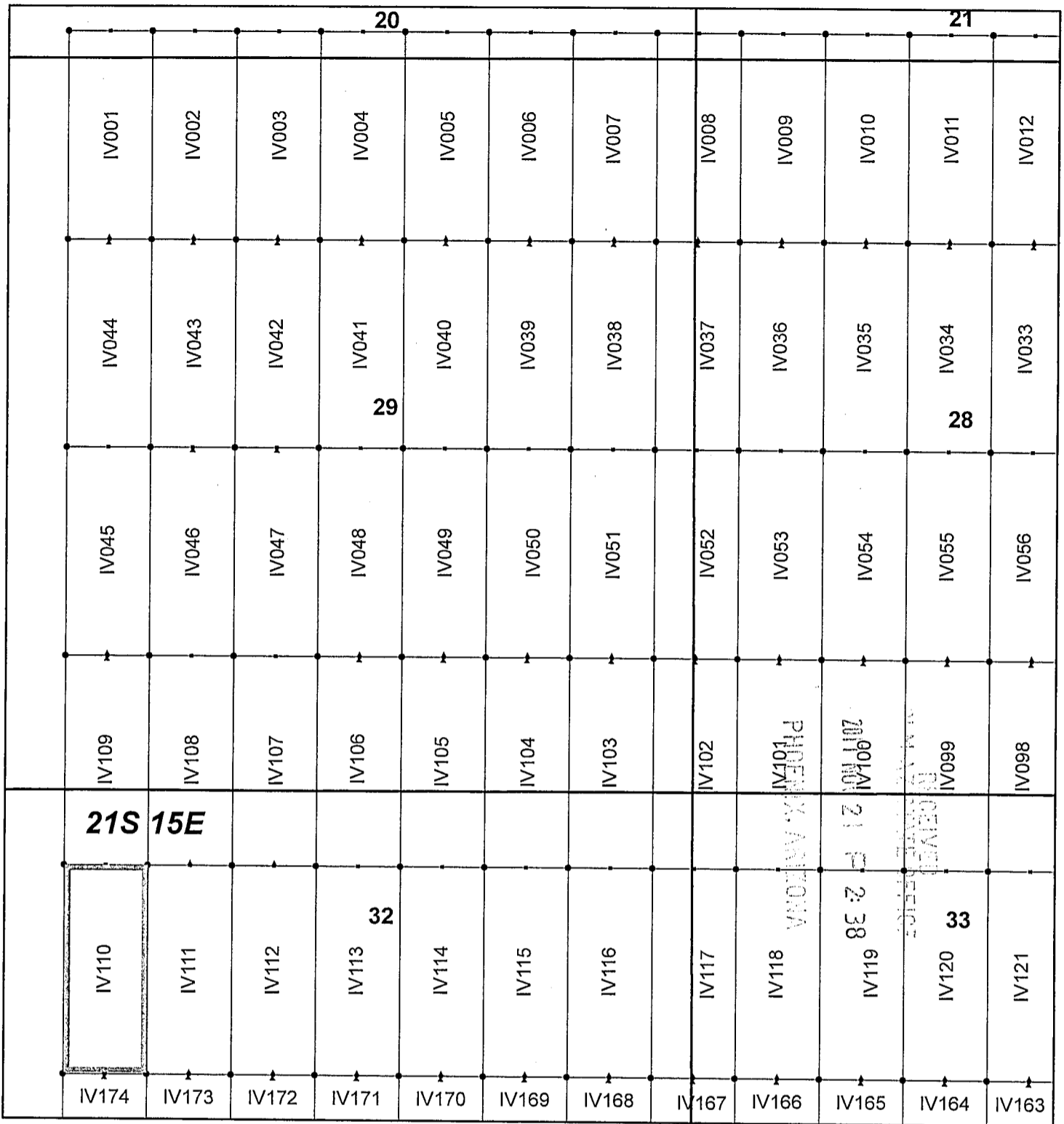
Located, dated and posted on the ground this 9th day of September, 2017.

KENNECOTT EXPLORATION COMPANY


By: Erik Best, Operating Officer

RECEIVED
STATE OFFICE
2017 NOV 21 P 2:38
PHOENIX, ARIZONA

AMC 447008



800L h h C W V

Ivanhoe Claim Block, Arizona Map 1

Ivanhoe - IV Lode Mining Claims
 T21S, R15E G&SRM
 Santa Cruz County, Arizona
 Located September 7-19, 2017

Monuments are 1-1/2" by 1-1/2" by 5' Wood Posts projecting at least four feet above the ground. Location Monuments are set 20' inside the Endline along the center of each claim, and are 1500' long X 600' wide unless otherwise depicted and as detailed in the attached Certificate of Location.

TIE POINT: The location monument of each claim is tied to the Southeast corner of Section 14, Township 21S, Range 15E, G&SRM, Santa Cruz County, Arizona, its distance as shown on the attached Certificate of Location. Bearings and distance are grid north.

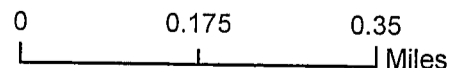
Any overlap onto pre-existing claims, or Private Land, is acknowledged as non-locatable, and any overlapping portion is acknowledged as invalid.



Legend

- End Centers
- ▲ Location Monuments
- Corners
- Claim Boundary
- Section
- Township

1 in = 1,000 feet



Claims Filed By-
 Kennecott Exploration Company
 4700 Daybreak Parkway
 South Jordan, UT 84009

When recorded return to:
Kennecott Exploration Company – Land Dept.
4700 Daybreak Parkway
South Jordan, UT 84009

ARIZONA NOTICE OF LOCATION
(LODE CLAIM)

NOTICE IS HEREBY GIVEN THAT KENNECOTT EXPLORATION COMPANY, whose mailing address is 4700 Daybreak Parkway, South Jordan, Utah 84009 by its undersigned representative, makes this location of the IV111 Lode Mining Claim, in Santa Cruz County, Arizona.

The general course of the claim is from the North to South, and said claim is within the:

| <u>Quarter</u> | <u>Section</u> | <u>Township</u> | <u>Range</u> |
|----------------|----------------|-----------------|--------------|
| NW | 32 | 21S | 15E |

Santa Cruz County, Arizona, G&SRM.


This claim is 1500 feet in length and 600 feet in width. This Notice of Location is posted on the centerline of the claim. The claim runs from the location monument on which this notice is posted 1480 feet in a northerly direction to the North endline, and 20 feet in a southerly direction to the South endline. The claim boundaries are marked by six monuments, one at each corner and one at the center of each endline. The location monument on which this notice is posted is situated within Section 32, Township 21S, Range 15E, Santa Cruz County, Arizona, G&SRM, and is approximately 19376 feet West and 12599 feet South from the SE corner of Section 14, T21S, R15E, Santa Cruz County, Arizona, G&SRM. Any overlaps onto pre-existing claims, private or State Land are acknowledged as pre-existing rights and that portion of said overlap is acknowledged as invalid.

The undersigned claims the ground as depicted on the map that is attached to a copy of this Notice of Location filed in the office of the Recorder, Santa Cruz County, Arizona.

The claim has been monumented in accordance with State and Federal law. Corner, end centers and location monuments are posts, 1-1/2" x 1-1/2" x 5' projecting at least 4' above the ground.

Located, dated and posted on the ground this 9th day of September, 2017.

KENNECOTT EXPLORATION COMPANY



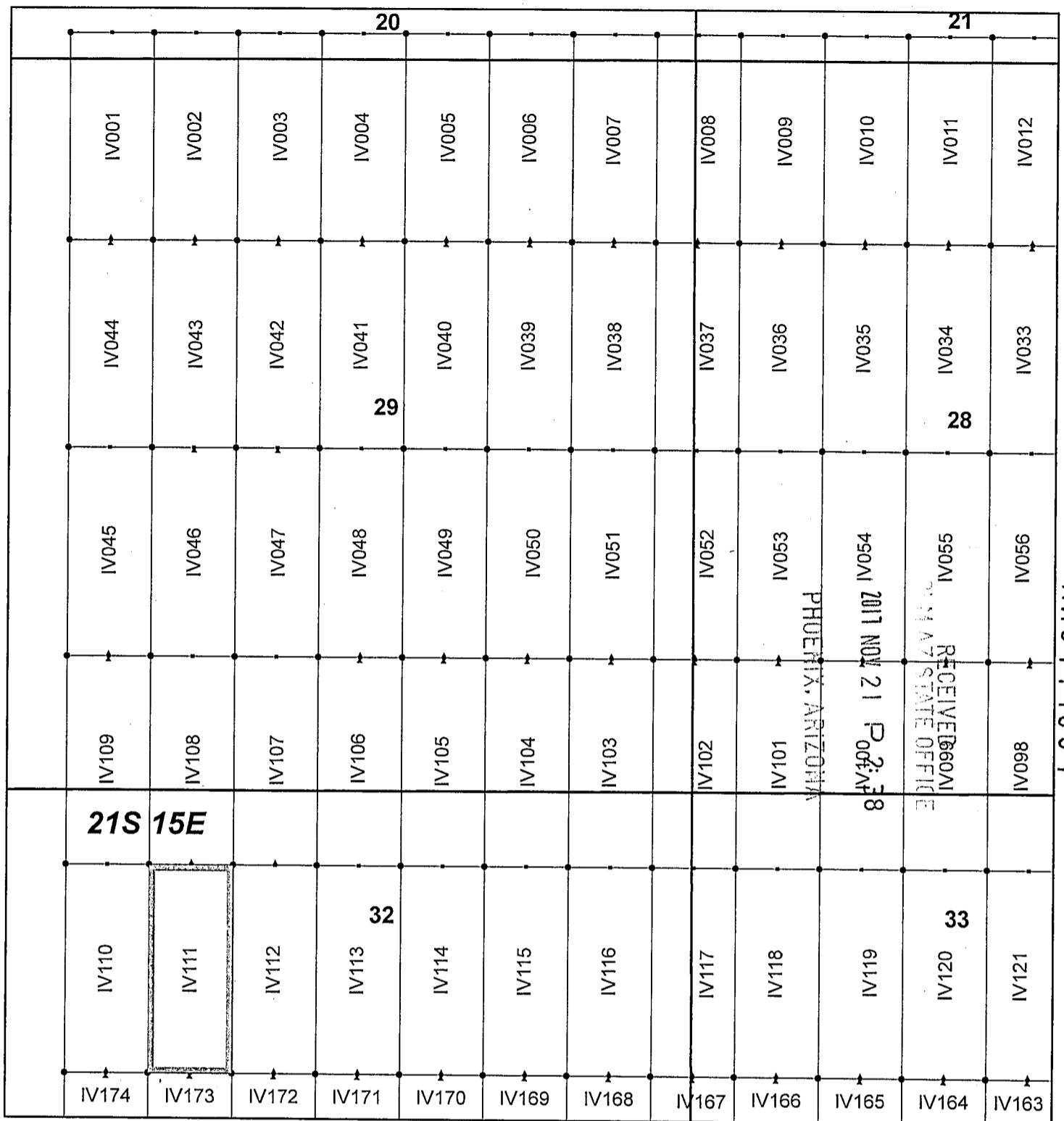
By: Erik Best, Operating Officer

PHOENIX, ARIZONA

2011 NOV 21 P 2:38

RECEIVED
STATE OFFICE

AMC447009



Ivanhoe Claim Block, Arizona Map 1

Ivanhoe - IV Lode Mining Claims
 T21S, R15E G&SRM
 Santa Cruz County, Arizona
 Located September 7-19, 2017

Monuments are 1-1/2" by 1-1/2" by 5' Wood Posts projecting at least four feet above the ground. Location Monuments are set 20' inside the Endline along the center of each claim, and are 1500' long X 600' wide unless otherwise depicted and as detailed in the attached Certificate of Location.

TIE POINT: The location monument of each claim is tied to the Southeast corner of Section 14, Township 21S, Range 15E, G&SRM, Santa Cruz County, Arizona, its distance as shown on the attached Certificate of Location. Bearings and distance are grid north.


Any overlap onto pre-existing claims, or Private Land, is acknowledged as non-locatable, and any overlapping portion is acknowledged as invalid.



Legend

- End Centers
- ▲ Location Monuments
- Corners
- Claim Boundary
- Section
- Township

1 in = 1,000 feet



Claims Filed By:
 Kennecott Exploration Company
 4700 Daybreak Parkway
 South Jordan, UT 84009

When recorded return to:
Kennecott Exploration Company – Land Dept.
4700 Daybreak Parkway
South Jordan, UT 84009

ARIZONA NOTICE OF LOCATION
(LODE CLAIM)

NOTICE IS HEREBY GIVEN THAT KENNECOTT EXPLORATION COMPANY, whose mailing address is 4700 Daybreak Parkway, South Jordan, Utah 84009 by its undersigned representative, makes this location of the IV112 Lode Mining Claim, in Santa Cruz County, Arizona.

The general course of the claim is from the North to South, and said claim is within the:

| <u>Quarter</u> | <u>Section</u> | <u>Township</u> | <u>Range</u> |
|----------------|----------------|-----------------|--------------|
| NW | 32 | 21S | 15E |

Santa Cruz County, Arizona, G&SRM.

This claim is 1500 feet in length and 600 feet in width. This Notice of Location is posted on the centerline of the claim. The claim runs from the location monument on which this notice is posted 1480 feet in a northerly direction to the North endline, and 20 feet in a southerly direction to the South endline. The claim boundaries are marked by six monuments, one at each corner and one at the center of each endline. The location monument on which this notice is posted is situated within Section 32, Township 21S, Range 15E, Santa Cruz County, Arizona, G&SRM, and is approximately 18776 feet West and 12599 feet South from the SE corner of Section 14, T21S, R15E, Santa Cruz County, Arizona, G&SRM. Any overlaps onto pre-existing claims, private or State Land are acknowledged as pre-existing rights and that portion of said overlap is acknowledged as invalid.

The undersigned claims the ground as depicted on the map that is attached to a copy of this Notice of Location filed in the office of the Recorder, Santa Cruz County, Arizona.

The claim has been monumented in accordance with State and Federal law. Corner, end centers and location monuments are posts, 1-1/2" x 1-1/2" x 5' projecting at least 4' above the ground.

Located, dated and posted on the ground this 9th day of September, 2017.

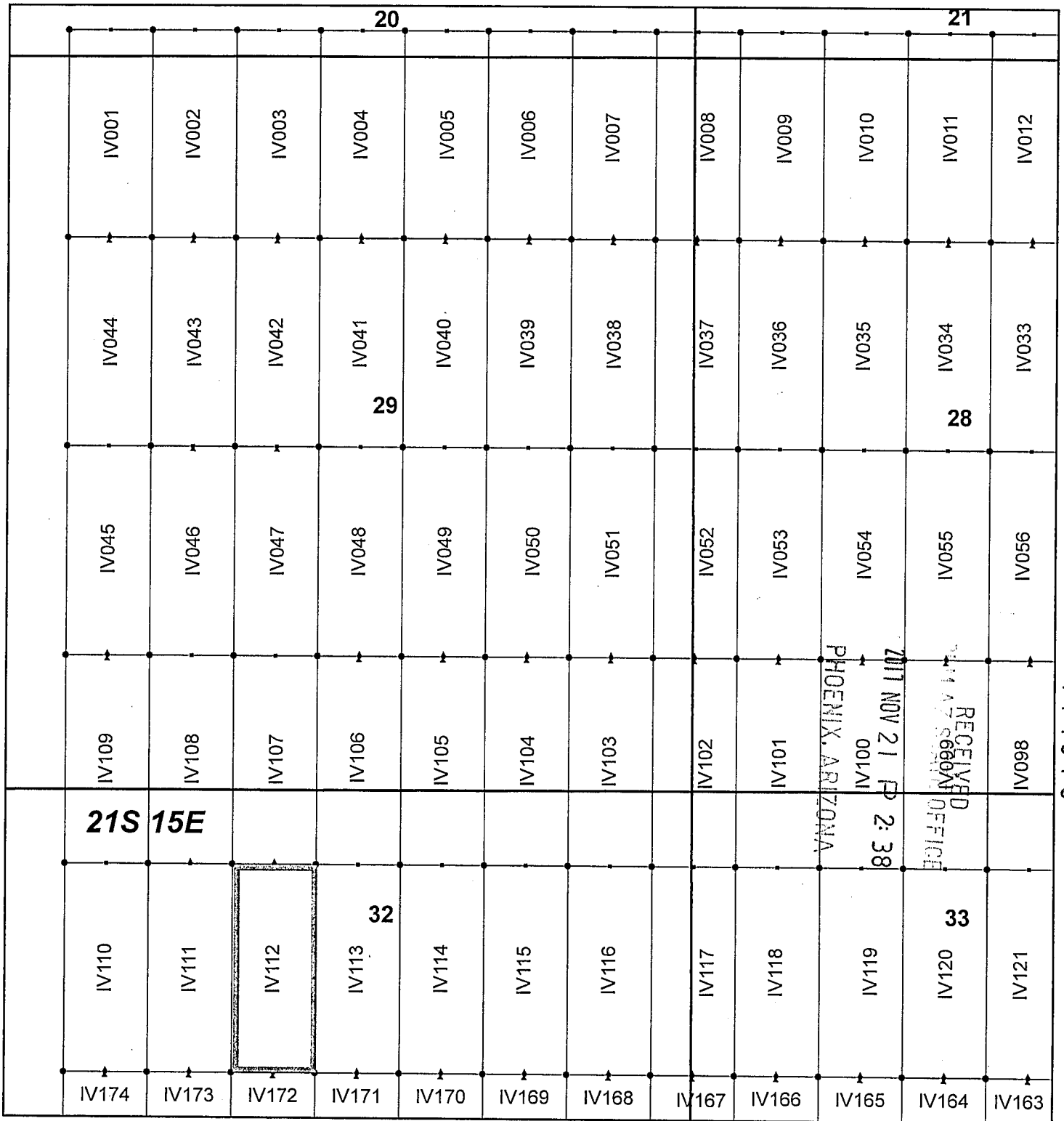
KENNECOTT EXPLORATION COMPANY

ER

By: Erik Best, Operating Officer

RECEIVED
CLERK STATE OFFICE
2011 NOV 21 P 2:38
PHOENIX, ARIZONA

AMC447010



Ivanhoe Claim Block, Arizona Map 1

Ivanhoe - IV Lode Mining Claims
 T21S, R15E G&SRM
 Santa Cruz County, Arizona
 Located September 7-19, 2017

Monuments are 1-1/2" by 1-1/2" by 5' Wood Posts projecting at least four feet above the ground. Location Monuments are set 20' inside the Endline along the center of each claim, and are 1500' long X 600' wide unless otherwise depicted and as detailed in the attached Certificate of Location.

TIE POINT: The location monument of each claim is tied to the Southeast corner of Section 14, Township 21S, Range 15E, G&SRM, Santa Cruz County, Arizona, its distance as shown on the attached Certificate of Location. Bearings and distance are grid north.


Any overlap onto pre-existing claims, or Private Land, is acknowledged as non-locatable, and any overlapping portion is acknowledged as invalid.



Legend

- End Centers
- ▲ Location Monuments
- Corners
- Claim Boundary
- Section
- Township

1 in = 1,000 feet



Claims Filed By:
 Kennecott Exploration Company
 4700 Daybreak Parkway
 South Jordan, UT 84009

AN 47010

RECEIVED
 PHOENIX, ARIZONA
 NOV 21 2:38 PM '17

When recorded return to:
Kennecott Exploration Company – Land Dept.
4700 Daybreak Parkway
South Jordan, UT 84009

ARIZONA NOTICE OF LOCATION
(LODE CLAIM)

NOTICE IS HEREBY GIVEN THAT KENNECOTT EXPLORATION COMPANY, whose mailing address is 4700 Daybreak Parkway, South Jordan, Utah 84009 by its undersigned representative, makes this location of the IV113 Lode Mining Claim, in Santa Cruz County, Arizona.

The general course of the claim is from the North to South, and said claim is within the:

| <u>Quarter</u> | <u>Section</u> | <u>Township</u> | <u>Range</u> |
|----------------|----------------|-----------------|--------------|
| NW | 32 | 21S | 15E |
| NE | 32 | 21S | 15E |

Santa Cruz County, Arizona, G&SRM.


This claim is 1500 feet in length and 600 feet in width. This Notice of Location is posted on the centerline of the claim. The claim runs from the location monument on which this notice is posted 1480 feet in a northerly direction to the North endline, and 20 feet in a southerly direction to the South endline. The claim boundaries are marked by six monuments, one at each corner and one at the center of each endline. The location monument on which this notice is posted is situated within Section 32, Township 21S, Range 15E, Santa Cruz County, Arizona, G&SRM, and is approximately 18176 feet West and 12599 feet South from the SE corner of Section 14, T21S, R15E, Santa Cruz County, Arizona, G&SRM. Any overlaps onto pre-existing claims, private or State Land are acknowledged as pre-existing rights and that portion of said overlap is acknowledged as invalid.

The undersigned claims the ground as depicted on the map that is attached to a copy of this Notice of Location filed in the office of the Recorder, Santa Cruz County, Arizona.

The claim has been monumented in accordance with State and Federal law. Corner, end centers and location monuments are posts, 1-1/2" x 1-1/2" x 5' projecting at least 4' above the ground.

Located, dated and posted on the ground this 9th day of September, 2017.

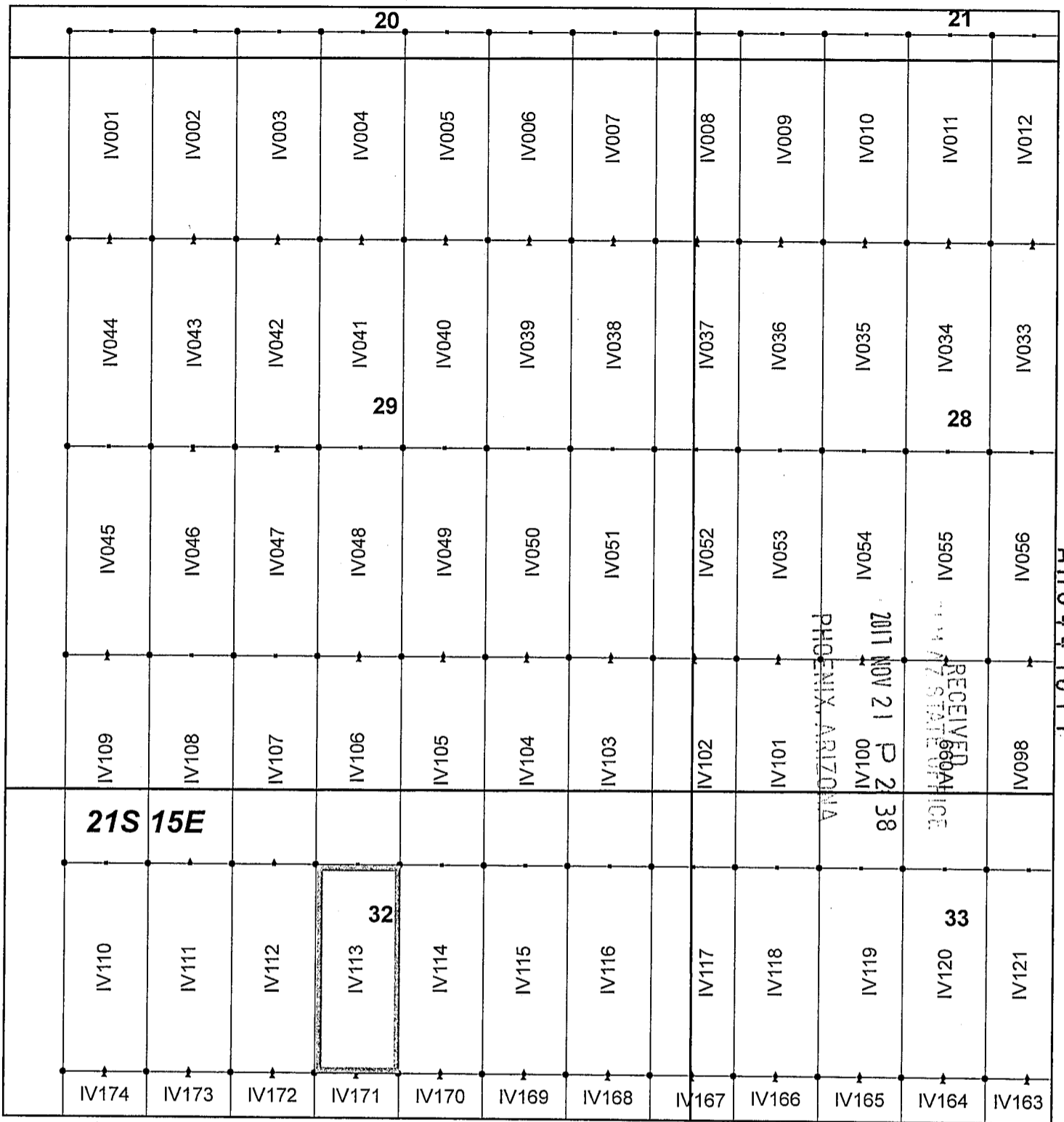
KENNECOTT EXPLORATION COMPANY



By: Erik Best, Operating Officer

RECEIVED
NOV 21 11 47 STATE OFFICE
PHOENIX, ARIZONA
2011 NOV 21 P 2:38

AMC447011



Ivanhoe Claim Block, Arizona Map 1

Ivanhoe - IV Lode Mining Claims
 T21S, R15E G&SRM
 Santa Cruz County, Arizona
 Located September 7-19, 2017

Monuments are 1-1/2" by 1-1/2" by 5' Wood Posts projecting at least four feet above the ground. Location Monuments are set 20' inside the Endline along the center of each claim, and are 1500' long X 600' wide unless otherwise depicted and as detailed in the attached Certificate of Location.

TIE POINT: The location monument of each claim is tied to the Southeast corner of Section 14, Township 21S, Range 15E, G&SRM, Santa Cruz County, Arizona, its distance as shown on the attached Certificate of Location. Bearings and distance are grid north.


Any overlap onto pre-existing claims, or Private Land, is acknowledged as non-locatable, and any overlapping portion is acknowledged as invalid.



Legend

- End Centers
- ▲ Location Monuments
- Corners
- Claim Boundary
- Section
- Township

1 in = 1,000 feet



Claims Filed By-
 Kennecott Exploration Company
 4700 Daybreak Parkway
 South Jordan, UT 84009

When recorded return to:
Kennecott Exploration Company – Land Dept.
4700 Daybreak Parkway
South Jordan, UT 84009

ARIZONA NOTICE OF LOCATION
(LODE CLAIM)

NOTICE IS HEREBY GIVEN THAT KENNECOTT EXPLORATION COMPANY, whose mailing address is 4700 Daybreak Parkway, South Jordan, Utah 84009 by its undersigned representative, makes this location of the IV114 Lode Mining Claim, in Santa Cruz County, Arizona.

The general course of the claim is from the North to South, and said claim is within the:

| <u>Quarter</u> | <u>Section</u> | <u>Township</u> | <u>Range</u> |
|----------------|----------------|-----------------|--------------|
| NE | 32 | 21S | 15E |

Santa Cruz County, Arizona, G&SRM.

This claim is 1500 feet in length and 600 feet in width. This Notice of Location is posted on the centerline of the claim. The claim runs from the location monument on which this notice is posted 1480 feet in a northerly direction to the North endline, and 20 feet in a southerly direction to the South endline. The claim boundaries are marked by six monuments, one at each corner and one at the center of each endline. The location monument on which this notice is posted is situated within Section 32, Township 21S, Range 15E, Santa Cruz County, Arizona, G&SRM, and is approximately 17576 feet West and 12599 feet South from the SE corner of Section 14, T21S, R15E, Santa Cruz County, Arizona, G&SRM. Any overlaps onto pre-existing claims, private or State Land are acknowledged as pre-existing rights and that portion of said overlap is acknowledged as invalid.

The undersigned claims the ground as depicted on the map that is attached to a copy of this Notice of Location filed in the office of the Recorder, Santa Cruz County, Arizona.

The claim has been monumented in accordance with State and Federal law. Corner, end centers and location monuments are posts, 1-1/2" x 1-1/2" x 5' projecting at least 4' above the ground.

Located, dated and posted on the ground this 9th day of September, 2017.

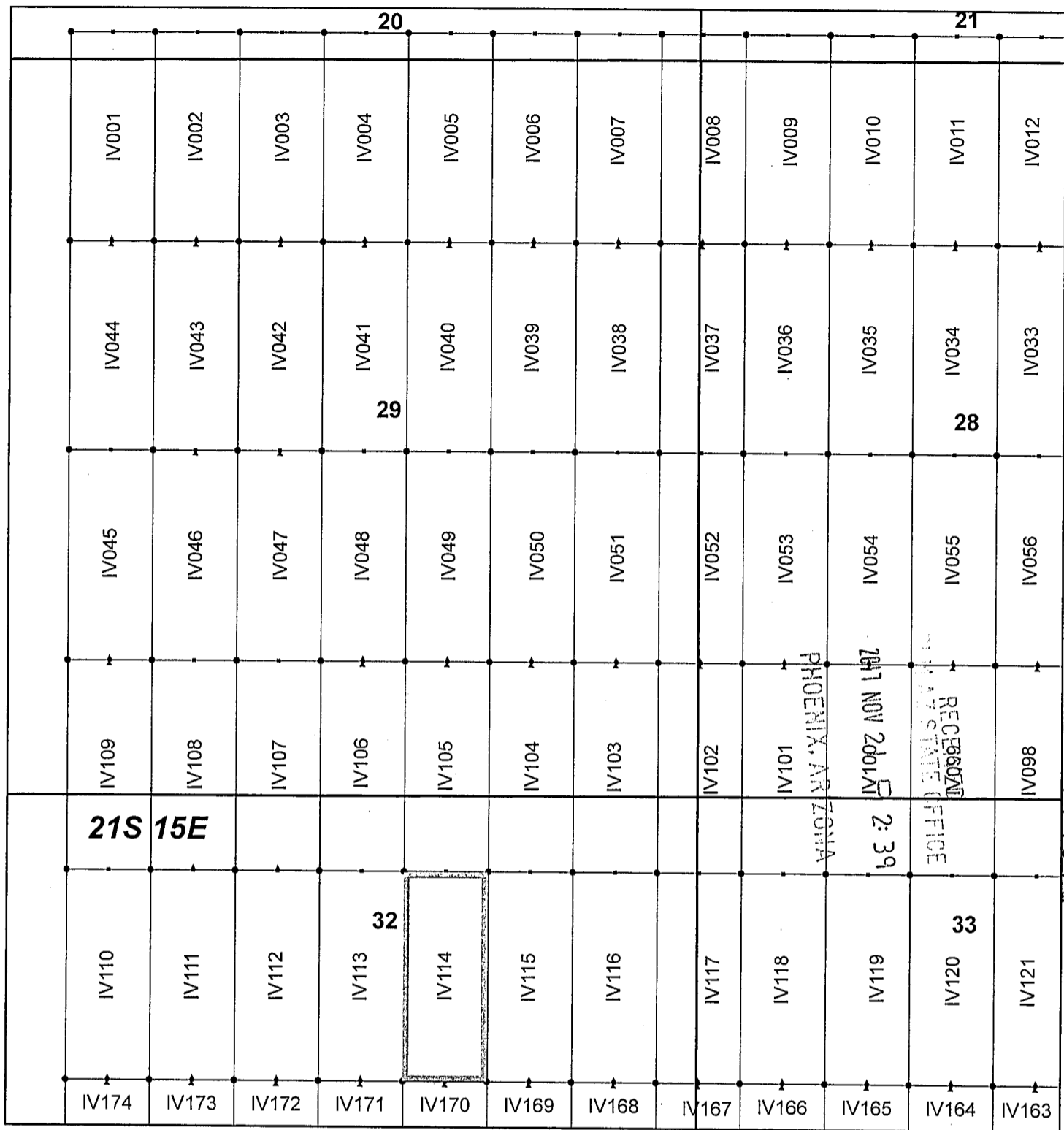
KENNECOTT EXPLORATION COMPANY

ER

By: Erik Best, Operating Officer

RECEIVED
STATE OFFICE
2017 NOV 21 P 2:39
PHOENIX, ARIZONA

AHC447012



Ivanhoe Claim Block, Arizona Map 1

Ivanhoe - IV Lode Mining Claims
 T21S, R15E G&SRM
 Santa Cruz County, Arizona
 Located September 7-19, 2017

Monuments are 1-1/2" by 1-1/2" by 5' Wood Posts projecting at least four feet above the ground. Location Monuments are set 20' inside the Endline along the center of each claim, and are 1500' long X 600' wide unless otherwise depicted and as detailed in the attached Certificate of Location.

TIE POINT: The location monument of each claim is tied to the Southeast corner of Section 14, Township 21S, Range 15E, G&SRM, Santa Cruz County, Arizona, its distance as shown on the attached Certificate of Location. Bearings and distance are grid north.


Any overlap onto pre-existing claims, or Private Land, is acknowledged as non-locatable, and any overlapping portion is acknowledged as invalid.



Legend

- End Centers
- ▲ Location Monuments
- Corners
- Claim Boundary
- Section
- Township

1 in = 1,000 feet



Claims Filed By:
 Kennecott Exploration Company
 4700 Daybreak Parkway
 South Jordan, UT 84009

When recorded return to:
Kennecott Exploration Company – Land Dept.
4700 Daybreak Parkway
South Jordan, UT 84009

ARIZONA NOTICE OF LOCATION
(LODE CLAIM)

NOTICE IS HEREBY GIVEN THAT KENNECOTT EXPLORATION COMPANY, whose mailing address is 4700 Daybreak Parkway, South Jordan, Utah 84009 by its undersigned representative, makes this location of the IV115 Lode Mining Claim, in Santa Cruz County, Arizona.

The general course of the claim is from the North to South, and said claim is within the:

| <u>Quarter</u> | <u>Section</u> | <u>Township</u> | <u>Range</u> |
|----------------|----------------|-----------------|--------------|
| NE | 32 | 21S | 15E |

Santa Cruz County, Arizona, G&SRM.

This claim is 1500 feet in length and 600 feet in width. This Notice of Location is posted on the centerline of the claim. The claim runs from the location monument on which this notice is posted 1480 feet in a northerly direction to the North endline, and 20 feet in a southerly direction to the South endline. The claim boundaries are marked by six monuments, one at each corner and one at the center of each endline. The location monument on which this notice is posted is situated within Section 32, Township 21S, Range 15E, Santa Cruz County, Arizona, G&SRM, and is approximately 16976 feet West and 12599 feet South from the SE corner of Section 14, T21S, R15E, Santa Cruz County, Arizona, G&SRM. Any overlaps onto pre-existing claims, private or State Land are acknowledged as pre-existing rights and that portion of said overlap is acknowledged as invalid.

The undersigned claims the ground as depicted on the map that is attached to a copy of this Notice of Location filed in the office of the Recorder, Santa Cruz County, Arizona.

The claim has been monumented in accordance with State and Federal law. Corner, end centers and location monuments are posts, 1-1/2" x 1-1/2" x 5' projecting at least 4' above the ground.

Located, dated and posted on the ground this 10th day of September, 2017.

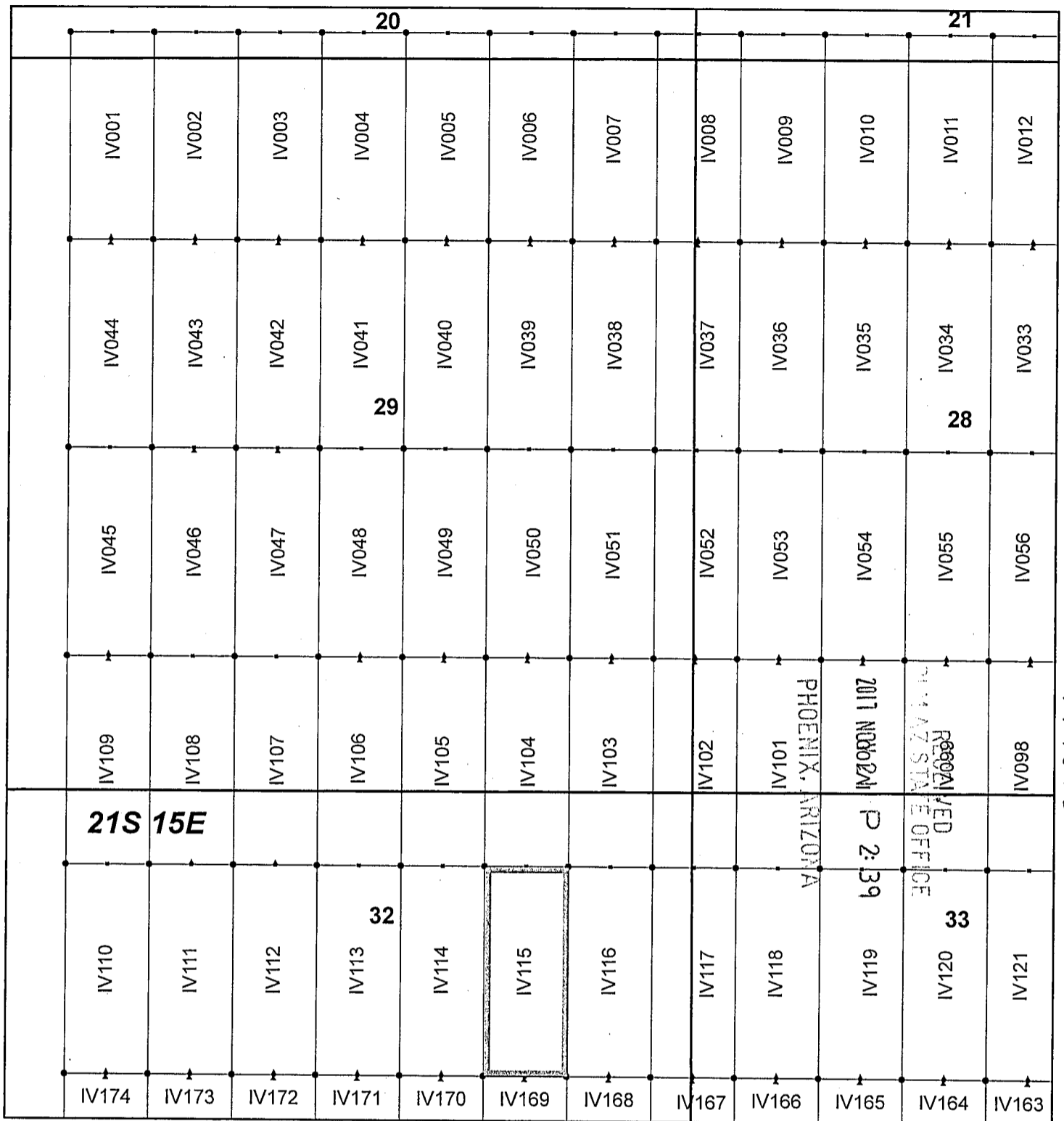
KENNECOTT EXPLORATION COMPANY

ER

By: Erik Best, Operating Officer

RECEIVED
MAY STATE OFFICE
2017 NOV 21 P 2:39
PHOENIX, ARIZONA

AMC 447013



Ivanhoe Claim Block, Arizona Map 1

Ivanhoe - IV Lode Mining Claims
 T21S, R15E G&SRM
 Santa Cruz County, Arizona
 Located September 7-19, 2017

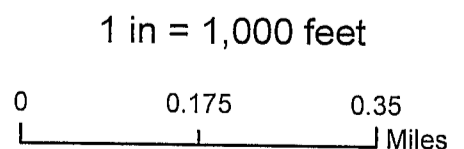
Monuments are 1-1/2" by 1-1/2" by 5' Wood Posts projecting at least four feet above the ground. Location Monuments are set 20' inside the Endline along the center of each claim, and are 1500' long X 600' wide unless otherwise depicted and as detailed in the attached Certificate of Location.

TIE POINT: The location monument of each claim is tied to the Southeast corner of Section 14, Township 21S, Range 15E, G&SRM, Santa Cruz County, Arizona, its distance as shown on the attached Certificate of Location. Bearings and distance are grid north.

Any overlap onto pre-existing claims, or Private Land, is acknowledged as non-locatable, and any overlapping portion is acknowledged as invalid.

Legend

- End Centers
- ▲ Location Monuments
- Corners
- Claim Boundary
- Section
- Township



Claims Filed By-
 Kennecott Exploration Company
 4700 Daybreak Parkway
 South Jordan, UT 84009

When recorded return to:
Kennecott Exploration Company – Land Dept.
4700 Daybreak Parkway
South Jordan, UT 84009

ARIZONA NOTICE OF LOCATION
(LODE CLAIM)

NOTICE IS HEREBY GIVEN THAT KENNECOTT EXPLORATION COMPANY, whose mailing address is 4700 Daybreak Parkway, South Jordan, Utah 84009 by its undersigned representative, makes this location of the IV116 Lode Mining Claim, in Santa Cruz County, Arizona.

The general course of the claim is from the North to South, and said claim is within the:

| <u>Quarter</u> | <u>Section</u> | <u>Township</u> | <u>Range</u> |
|----------------|----------------|-----------------|--------------|
| NE | 32 | 21S | 15E |

Santa Cruz County, Arizona, G&SRM.

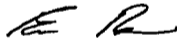
This claim is 1500 feet in length and 600 feet in width. This Notice of Location is posted on the centerline of the claim. The claim runs from the location monument on which this notice is posted 1480 feet in a northerly direction to the North endline, and 20 feet in a southerly direction to the South endline. The claim boundaries are marked by six monuments, one at each corner and one at the center of each endline. The location monument on which this notice is posted is situated within Section 32, Township 21S, Range 15E, Santa Cruz County, Arizona, G&SRM, and is approximately 16376 feet West and 12599 feet South from the SE corner of Section 14, T21S, R15E, Santa Cruz County, Arizona, G&SRM. Any overlaps onto pre-existing claims, private or State Land are acknowledged as pre-existing rights and that portion of said overlap is acknowledged as invalid.

The undersigned claims the ground as depicted on the map that is attached to a copy of this Notice of Location filed in the office of the Recorder, Santa Cruz County, Arizona.

The claim has been monumented in accordance with State and Federal law. Corner, end centers and location monuments are posts, 1-1/2" x 1-1/2" x 5' projecting at least 4' above the ground.

Located, dated and posted on the ground this 10th day of September, 2017.

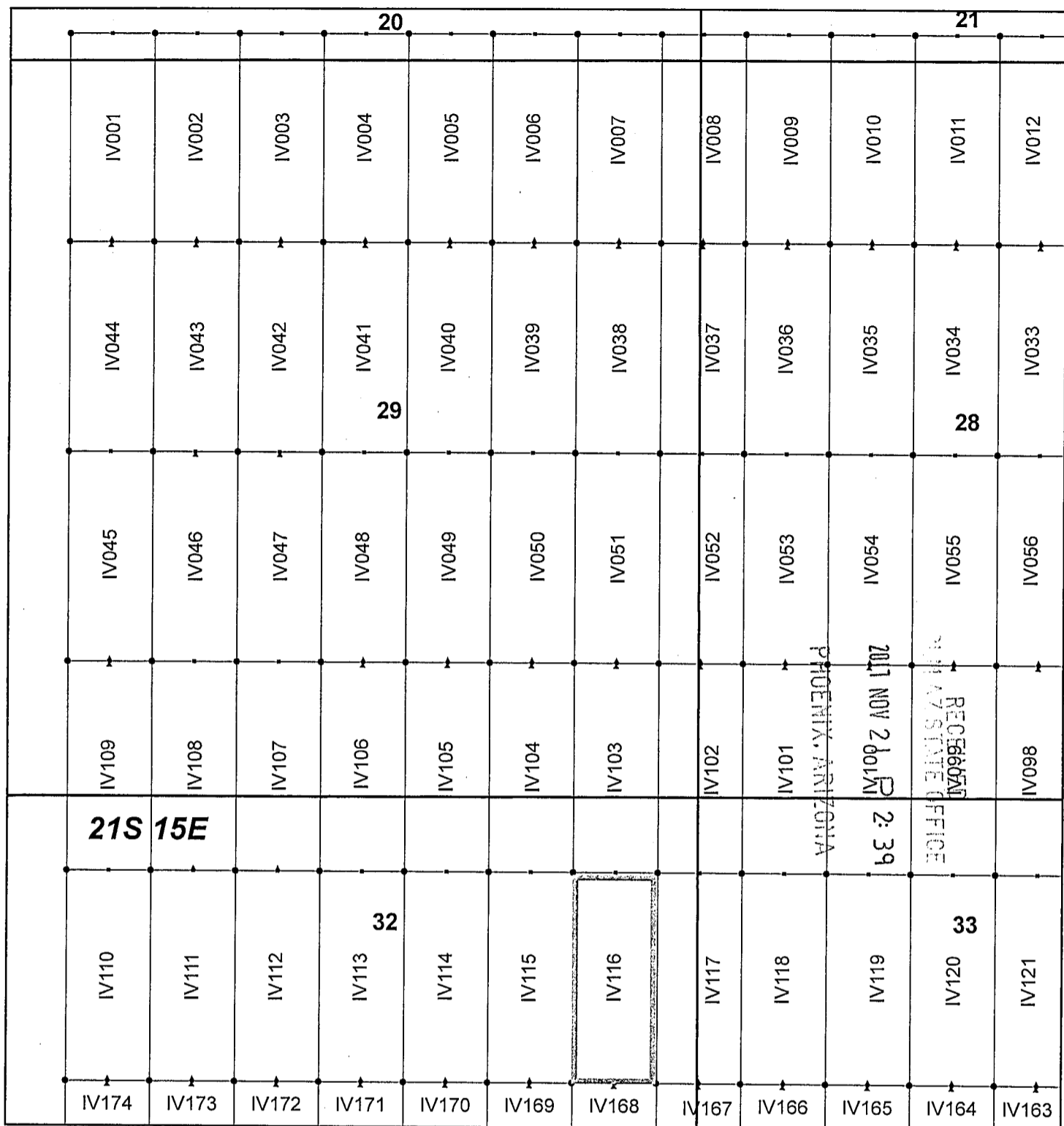
KENNECOTT EXPLORATION COMPANY



By: Erik Best, Operating Officer

RECEIVED
AZ STATE OFFICE
2017 NOV 21 P 2:39
PHOENIX, ARIZONA

AMC447014



Ivanhoe Claim Block, Arizona Map 1

Ivanhoe - IV Lode Mining Claims
 T21S, R15E G&SRM
 Santa Cruz County, Arizona
 Located September 7-19, 2017

Monuments are 1-1/2" by 1-1/2" by 5' Wood Posts projecting at least four feet above the ground. Location Monuments are set 20' inside the Endline along the center of each claim, and are 1500' long X 600' wide unless otherwise depicted and as detailed in the attached Certificate of Location.

TIE POINT: The location monument of each claim is tied to the Southeast corner of Section 14, Township 21S, Range 15E, G&SRM, Santa Cruz County, Arizona, its distance as shown on the attached Certificate of Location. Bearings and distance are grid north.


Any overlap onto pre-existing claims, or Private Land, is acknowledged as non-locatable, and any overlapping portion is acknowledged as invalid.



Legend

- End Centers
- ▲ Location Monuments
- Corners
- Claim Boundary
- Section
- Township

1 in = 1,000 feet



Claims Filed By-
 Kennecott Exploration Company
 4700 Daybreak Parkway
 South Jordan, UT 84009

When recorded return to:
Kennecott Exploration Company – Land Dept.
4700 Daybreak Parkway
South Jordan, UT 84009

ARIZONA NOTICE OF LOCATION
(LODE CLAIM)

NOTICE IS HEREBY GIVEN THAT KENNECOTT EXPLORATION COMPANY, whose mailing address is 4700 Daybreak Parkway, South Jordan, Utah 84009 by its undersigned representative, makes this location of the IV117 Lode Mining Claim, in Santa Cruz County, Arizona.

The general course of the claim is from the North to South, and said claim is within the:

| <u>Quarter</u> | <u>Section</u> | <u>Township</u> | <u>Range</u> |
|----------------|----------------|-----------------|--------------|
| NW | 33 | 21S | 15E |
| NE | 32 | 21S | 15E |

Santa Cruz County, Arizona, G&SRM.

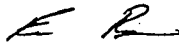
This claim is 1500 feet in length and 600 feet in width. This Notice of Location is posted on the centerline of the claim. The claim runs from the location monument on which this notice is posted 1480 feet in a northerly direction to the North endline, and 20 feet in a southerly direction to the South endline. The claim boundaries are marked by six monuments, one at each corner and one at the center of each endline. The location monument on which this notice is posted is situated within Section 33, Township 21S, Range 15E, Santa Cruz County, Arizona, G&SRM, and is approximately 15776 feet West and 12599 feet South from the SE corner of Section 14, T21S, R15E, Santa Cruz County, Arizona, G&SRM. Any overlaps onto pre-existing claims, private or State Land are acknowledged as pre-existing rights and that portion of said overlap is acknowledged as invalid.

The undersigned claims the ground as depicted on the map that is attached to a copy of this Notice of Location filed in the office of the Recorder, Santa Cruz County, Arizona.

The claim has been monumented in accordance with State and Federal law. Corner, end centers and location monuments are posts, 1-1/2" x 1-1/2" x 5' projecting at least 4' above the ground.

Located, dated and posted on the ground this 10th day of September, 2017.

KENNECOTT EXPLORATION COMPANY



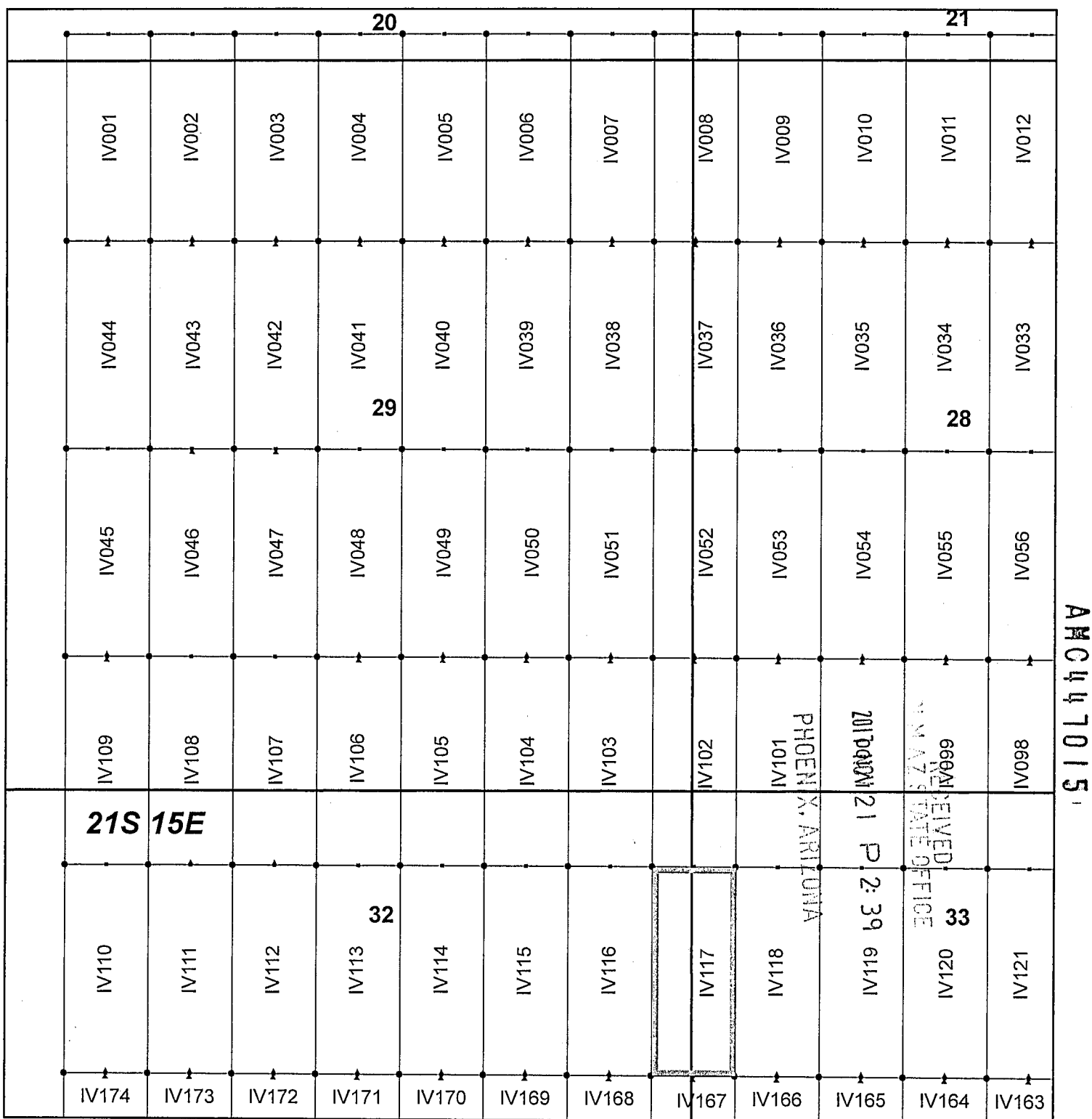
By: Erik Best, Operating Officer

PHOENIX, ARIZONA

2017 NOV 21 P 2:39

RECEIVED
AZ STATE OFFICE

AMC447015



Ivanhoe Claim Block, Arizona Map 1

Ivanhoe - IV Lode Mining Claims
 T21S, R15E G&SRM
 Santa Cruz County, Arizona
 Located September 7-19, 2017

Monuments are 1-1/2" by 1-1/2" by 5' Wood Posts projecting at least four feet above the ground. Location Monuments are set 20' inside the Endline along the center of each claim, and are 1500' long X 600' wide unless otherwise depicted and as detailed in the attached Certificate of Location.

TIE POINT: The location monument of each claim is tied to the Southeast corner of Section 14, Township 21S, Range 15E, G&SRM, Santa Cruz County, Arizona, its distance as shown on the attached Certificate of Location. Bearings and distance are grid north.


Any overlap onto pre-existing claims, or Private Land, is acknowledged as non-locatable, and any overlapping portion is acknowledged as invalid.



Legend

- End Centers
- ▲ Location Monuments
- Corners
- Claim Boundary
- Section
- Township

1 in = 1,000 feet



Claims Filed By:
 Kennecott Exploration Company
 4700 Daybreak Parkway
 South Jordan, UT 84009

When recorded return to:
Kennecott Exploration Company – Land Dept.
4700 Daybreak Parkway
South Jordan, UT 84009

ARIZONA NOTICE OF LOCATION
(LODE CLAIM)

NOTICE IS HEREBY GIVEN THAT KENNECOTT EXPLORATION COMPANY, whose mailing address is 4700 Daybreak Parkway, South Jordan, Utah 84009 by its undersigned representative, makes this location of the IV118 Lode Mining Claim, in Santa Cruz County, Arizona.

The general course of the claim is from the North to South, and said claim is within the:

| <u>Quarter</u> | <u>Section</u> | <u>Township</u> | <u>Range</u> |
|----------------|----------------|-----------------|--------------|
| NW | 33 | 21S | 15E |

Santa Cruz County, Arizona, G&SRM.


This claim is 1500 feet in length and 600 feet in width. This Notice of Location is posted on the centerline of the claim. The claim runs from the location monument on which this notice is posted 1480 feet in a northerly direction to the North endline, and 20 feet in a southerly direction to the South endline. The claim boundaries are marked by six monuments, one at each corner and one at the center of each endline. The location monument on which this notice is posted is situated within Section 33, Township 21S, Range 15E, Santa Cruz County, Arizona, G&SRM, and is approximately 15176 feet West and 12599 feet South from the SE corner of Section 14, T21S, R15E, Santa Cruz County, Arizona, G&SRM. Any overlaps onto pre-existing claims, private or State Land are acknowledged as pre-existing rights and that portion of said overlap is acknowledged as invalid.

The undersigned claims the ground as depicted on the map that is attached to a copy of this Notice of Location filed in the office of the Recorder, Santa Cruz County, Arizona.

The claim has been monumented in accordance with State and Federal law. Corner, end centers and location monuments are posts, 1-1/2" x 1-1/2" x 5' projecting at least 4' above the ground.

Located, dated and posted on the ground this 10th day of September, 2017.

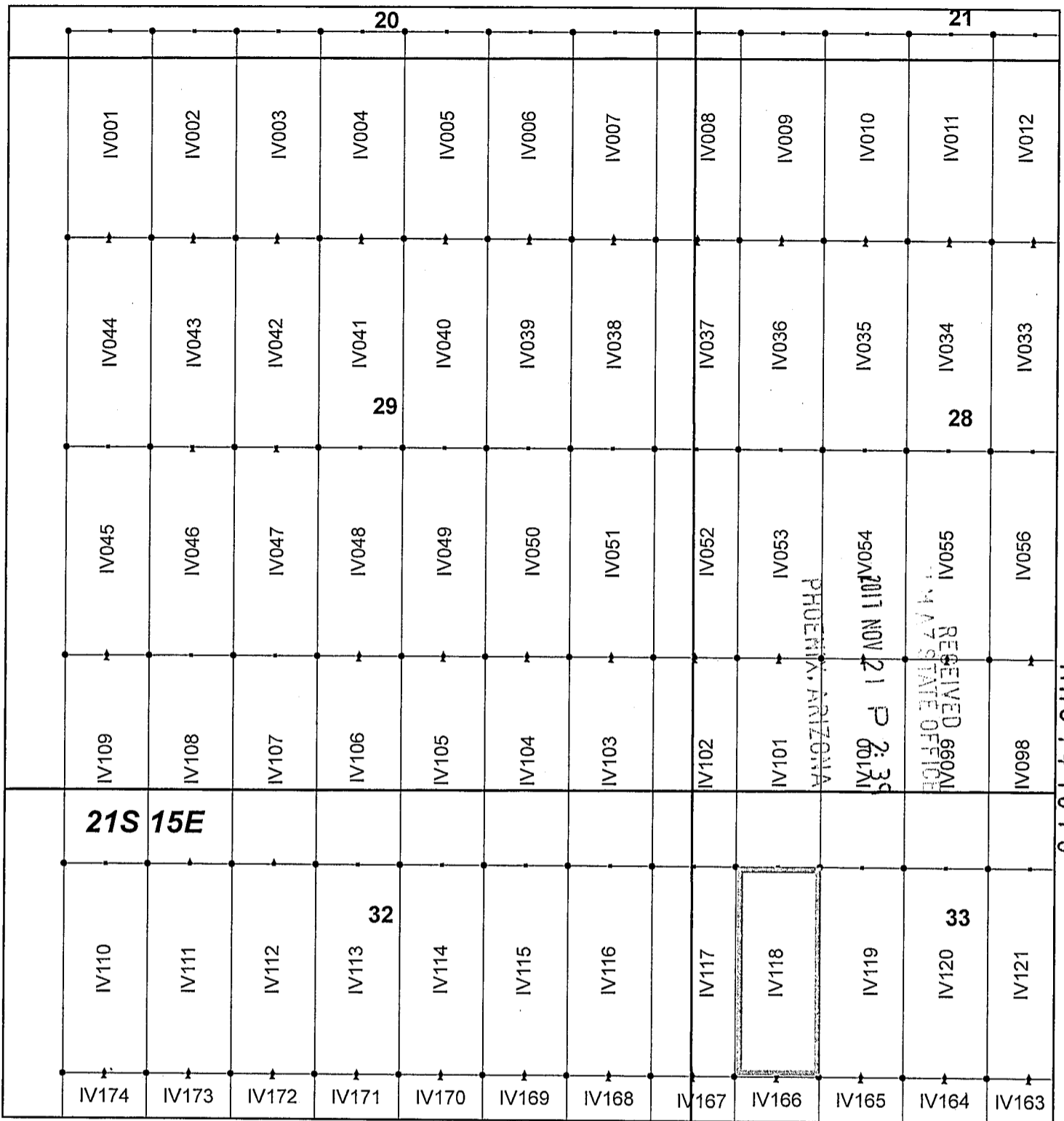
KENNECOTT EXPLORATION COMPANY



By: Erik Best, Operating Officer

RECEIVED
MAY STATE OFFICE
2011 NOV 21 P 2:39
PHOENIX, ARIZONA

AMC447016



Ivanhoe Claim Block, Arizona Map 1

Ivanhoe - IV Lode Mining Claims
 T21S, R15E G&SRM
 Santa Cruz County, Arizona
 Located September 7-19, 2017

Monuments are 1-1/2" by 1-1/2" by 5' Wood Posts projecting at least four feet above the ground. Location Monuments are set 20' inside the Endline along the center of each claim, and are 1500' long X 600' wide unless otherwise depicted and as detailed in the attached Certificate of Location.

TIE POINT: The location monument of each claim is tied to the Southeast corner of Section 14, Township 21S, Range 15E, G&SRM, Santa Cruz County, Arizona, its distance as shown on the attached Certificate of Location. Bearings and distance are grid north.


Any overlap onto pre-existing claims, or Private Land, is acknowledged as non-locatable, and any overlapping portion is acknowledged as invalid.



Legend

- End Centers
- ▲ Location Monuments
- Corners
- Claim Boundary
- Section
- Township

1 in = 1,000 feet



Claims Filed By:
 Kennecott Exploration Company
 4700 Daybreak Parkway
 South Jordan, UT 84009

When recorded return to:
Kennecott Exploration Company – Land Dept.
4700 Daybreak Parkway
South Jordan, UT 84009

ARIZONA NOTICE OF LOCATION
(LODE CLAIM)

NOTICE IS HEREBY GIVEN THAT KENNECOTT EXPLORATION COMPANY, whose mailing address is 4700 Daybreak Parkway, South Jordan, Utah 84009 by its undersigned representative, makes this location of the IV119 Lode Mining Claim, in Santa Cruz County, Arizona.

The general course of the claim is from the North to South, and said claim is within the:

| <u>Quarter</u> | <u>Section</u> | <u>Township</u> | <u>Range</u> |
|----------------|----------------|-----------------|--------------|
| NW | 33 | 21S | 15E |

Santa Cruz County, Arizona, G&SRM.


This claim is 1500 feet in length and 600 feet in width. This Notice of Location is posted on the centerline of the claim. The claim runs from the location monument on which this notice is posted 1480 feet in a northerly direction to the North endline, and 20 feet in a southerly direction to the South endline. The claim boundaries are marked by six monuments, one at each corner and one at the center of each endline. The location monument on which this notice is posted is situated within Section 33, Township 21S, Range 15E, Santa Cruz County, Arizona, G&SRM, and is approximately 14576 feet West and 12599 feet South from the SE corner of Section 14, T21S, R15E, Santa Cruz County, Arizona, G&SRM. Any overlaps onto pre-existing claims, private or State Land are acknowledged as pre-existing rights and that portion of said overlap is acknowledged as invalid.

The undersigned claims the ground as depicted on the map that is attached to a copy of this Notice of Location filed in the office of the Recorder, Santa Cruz County, Arizona.

The claim has been monumented in accordance with State and Federal law. Corner, end centers and location monuments are posts, 1-1/2" x 1-1/2" x 5' projecting at least 4' above the ground.

Located, dated and posted on the ground this 10th day of September, 2017.

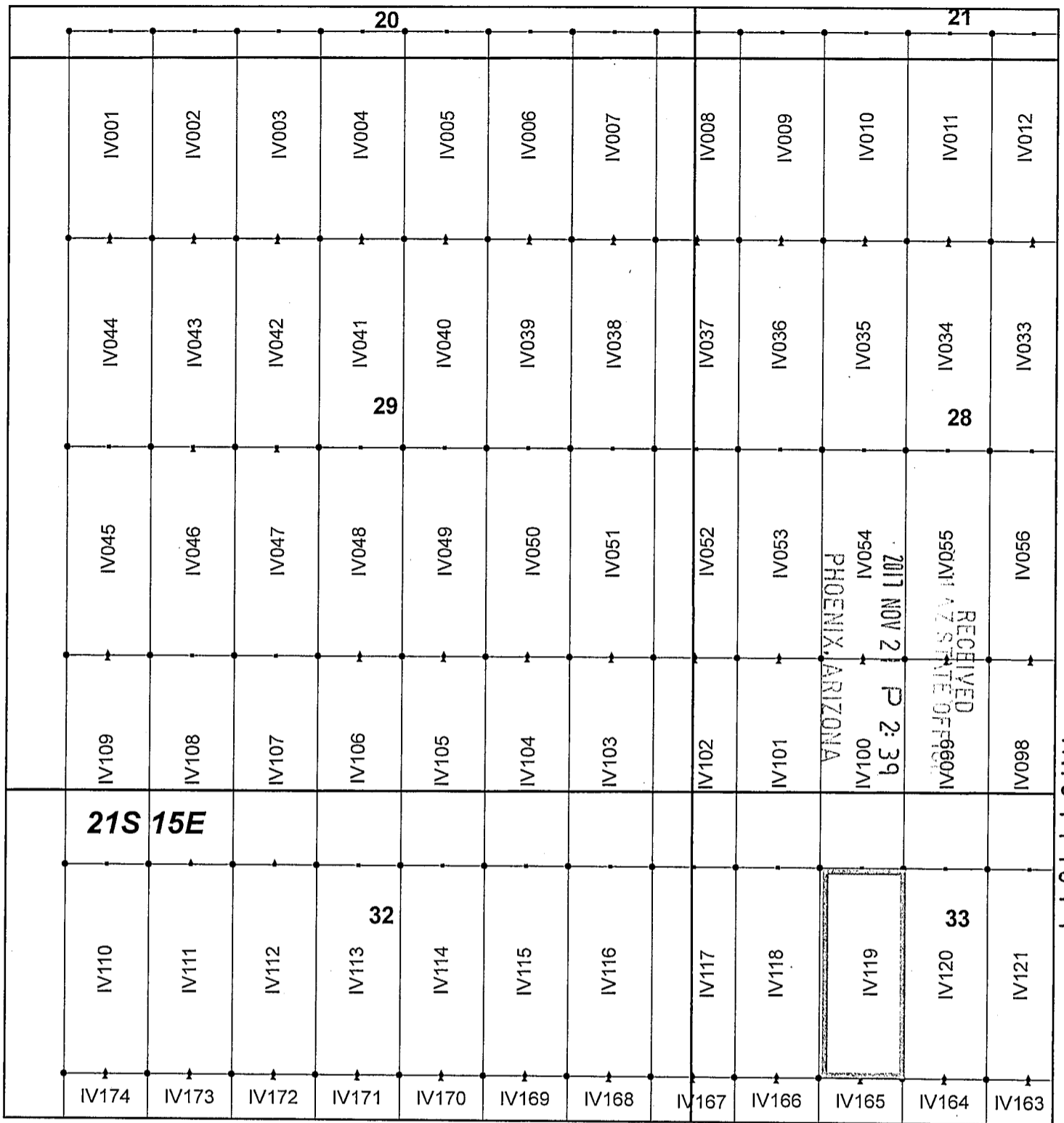
KENNECOTT EXPLORATION COMPANY



By: Erik Best, Operating Officer

RECEIVED
MAY 17 STATE OFFICE
2017 NOV 21 P 2:39
PHOENIX, ARIZONA

AMC447017



Ivanhoe Claim Block, Arizona Map 1

Ivanhoe - IV Lode Mining Claims
 T21S, R15E G&SRM
 Santa Cruz County, Arizona
 Located September 7-19, 2017

Monuments are 1-1/2" by 1-1/2" by 5' Wood Posts projecting at least four feet above the ground. Location Monuments are set 20' inside the Endline along the center of each claim, and are 1500' long X 600' wide unless otherwise depicted and as detailed in the attached Certificate of Location.

TIE POINT: The location monument of each claim is tied to the Southeast corner of Section 14, Township 21S, Range 15E, G&SRM, Santa Cruz County, Arizona, its distance as shown on the attached Certificate of Location. Bearings and distance are grid north.


Any overlap onto pre-existing claims, or Private Land, is acknowledged as non-locatable, and any overlapping portion is acknowledged as invalid.



Legend

- End Centers
- ▲ Location Monuments
- Corners
- Claim Boundary
- Section
- Township

1 in = 1,000 feet



Claims Filed By-
 Kennecott Exploration Company
 4700 Daybreak Parkway
 South Jordan, UT 84009

When recorded return to:
Kennecott Exploration Company – Land Dept.
4700 Daybreak Parkway
South Jordan, UT 84009

ARIZONA NOTICE OF LOCATION
(LODE CLAIM)

NOTICE IS HEREBY GIVEN THAT KENNECOTT EXPLORATION COMPANY, whose mailing address is 4700 Daybreak Parkway, South Jordan, Utah 84009 by its undersigned representative, makes this location of the IV120 Lode Mining Claim, in Santa Cruz County, Arizona.

The general course of the claim is from the North to South, and said claim is within the:

| <u>Quarter</u> | <u>Section</u> | <u>Township</u> | <u>Range</u> |
|----------------|----------------|-----------------|--------------|
| NW | 33 | 21S | 15E |

Santa Cruz County, Arizona, G&SRM.


This claim is 1500 feet in length and 600 feet in width. This Notice of Location is posted on the centerline of the claim. The claim runs from the location monument on which this notice is posted 1480 feet in a northerly direction to the North endline, and 20 feet in a southerly direction to the South endline. The claim boundaries are marked by six monuments, one at each corner and one at the center of each endline. The location monument on which this notice is posted is situated within Section 33, Township 21S, Range 15E, Santa Cruz County, Arizona, G&SRM, and is approximately 13976 feet West and 12599 feet South from the SE corner of Section 14, T21S, R15E, Santa Cruz County, Arizona, G&SRM. Any overlaps onto pre-existing claims, private or State Land are acknowledged as pre-existing rights and that portion of said overlap is acknowledged as invalid.

The undersigned claims the ground as depicted on the map that is attached to a copy of this Notice of Location filed in the office of the Recorder, Santa Cruz County, Arizona.

The claim has been monumented in accordance with State and Federal law. Corner, end centers and location monuments are posts, 1-1/2" x 1-1/2" x 5' projecting at least 4' above the ground.

Located, dated and posted on the ground this 10th day of September, 2017.

KENNECOTT EXPLORATION COMPANY



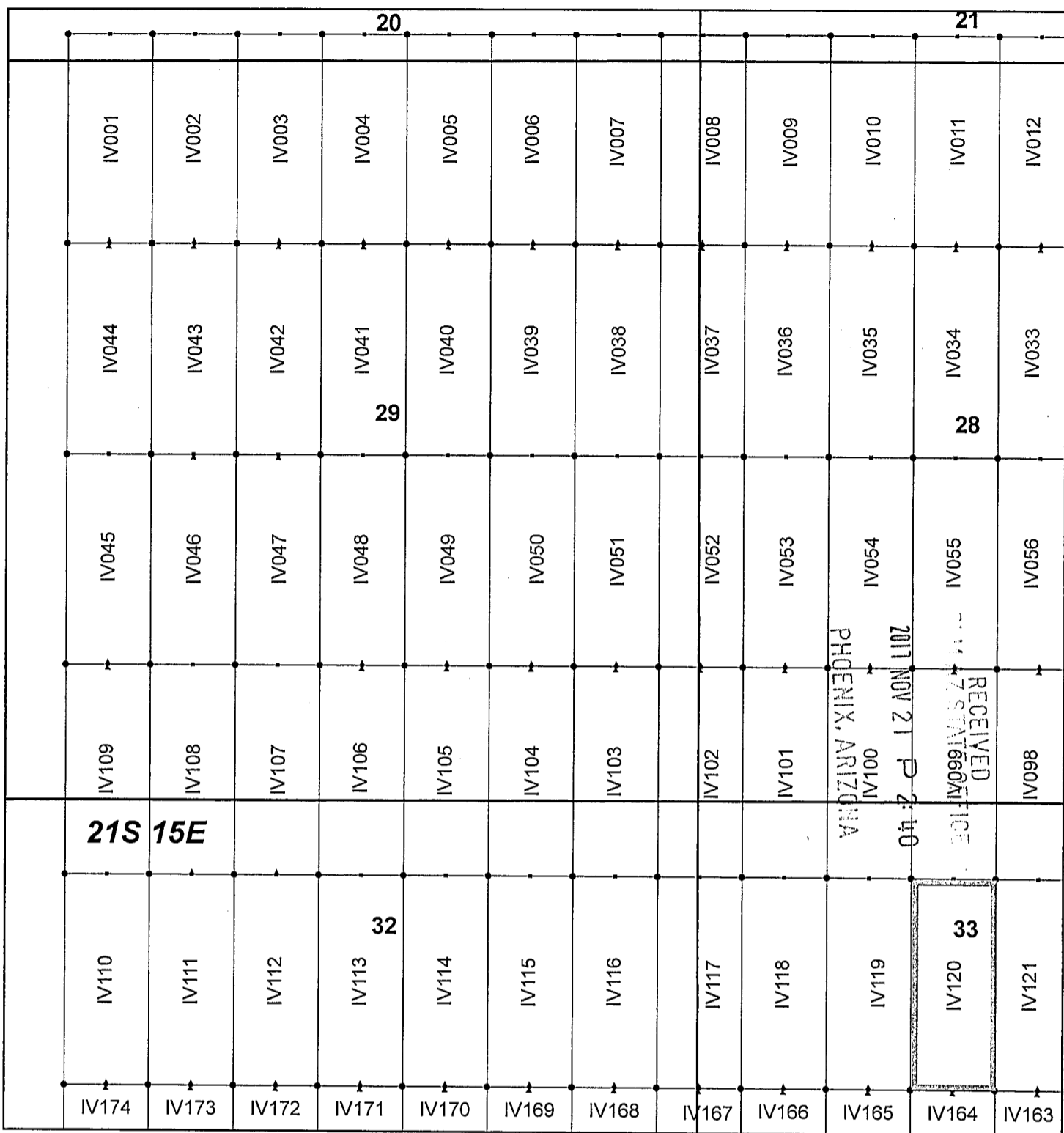
By: Erik Best, Operating Officer

PHOENIX, ARIZONA

2017 NOV 21 P 2:40

RECEIVED
AZ STATE OFFICE

AMC447018



Ivanhoe Claim Block, Arizona Map 1

Ivanhoe - IV Lode Mining Claims
 T21S, R15E G&SRM
 Santa Cruz County, Arizona
 Located September 7-19, 2017

Monuments are 1-1/2" by 1-1/2" by 5' Wood Posts projecting at least four feet above the ground. Location Monuments are set 20' inside the Endline along the center of each claim, and are 1500' long X 600' wide unless otherwise depicted and as detailed in the attached Certificate of Location.

TIE POINT: The location monument of each claim is tied to the Southeast corner of Section 14, Township 21S, Range 15E, G&SRM, Santa Cruz County, Arizona, its distance as shown on the attached Certificate of Location. Bearings and distance are grid north.


Any overlap onto pre-existing claims, or Private Land, is acknowledged as non-locatable, and any overlapping portion is acknowledged as invalid.



Legend

- End Centers
- Location Monuments
- Corners
- Claim Boundary
- Section
- Township

1 in = 1,000 feet



Claims Filed By-
 Kennecott Exploration Company
 4700 Daybreak Parkway
 South Jordan, UT 84009

When recorded return to:
Kennecott Exploration Company – Land Dept.
4700 Daybreak Parkway
South Jordan, UT 84009

ARIZONA NOTICE OF LOCATION
(LODE CLAIM)

NOTICE IS HEREBY GIVEN THAT KENNECOTT EXPLORATION COMPANY, whose mailing address is 4700 Daybreak Parkway, South Jordan, Utah 84009 by its undersigned representative, makes this location of the IV121 Lode Mining Claim, in Santa Cruz County, Arizona.

The general course of the claim is from the North to South, and said claim is within the:

| <u>Quarter</u> | <u>Section</u> | <u>Township</u> | <u>Range</u> |
|----------------|----------------|-----------------|--------------|
| NE | 33 | 21S | 15E |
| NW | 33 | 21S | 15E |

Santa Cruz County, Arizona, G&SRM.

This claim is 1500 feet in length and 600 feet in width. This Notice of Location is posted on the centerline of the claim. The claim runs from the location monument on which this notice is posted 1480 feet in a northerly direction to the North endline, and 20 feet in a southerly direction to the South endline. The claim boundaries are marked by six monuments, one at each corner and one at the center of each endline. The location monument on which this notice is posted is situated within Section 33, Township 21S, Range 15E, Santa Cruz County, Arizona, G&SRM, and is approximately 13376 feet West and 12599 feet South from the SE corner of Section 14, T21S, R15E, Santa Cruz County, Arizona, G&SRM. Any overlaps onto pre-existing claims, private or State Land are acknowledged as pre-existing rights and that portion of said overlap is acknowledged as invalid.

The undersigned claims the ground as depicted on the map that is attached to a copy of this Notice of Location filed in the office of the Recorder, Santa Cruz County, Arizona.

The claim has been monumented in accordance with State and Federal law. Corner, end centers and location monuments are posts, 1-1/2" x 1-1/2" x 5' projecting at least 4' above the ground.

Located, dated and posted on the ground this 10th day of September, 2017.

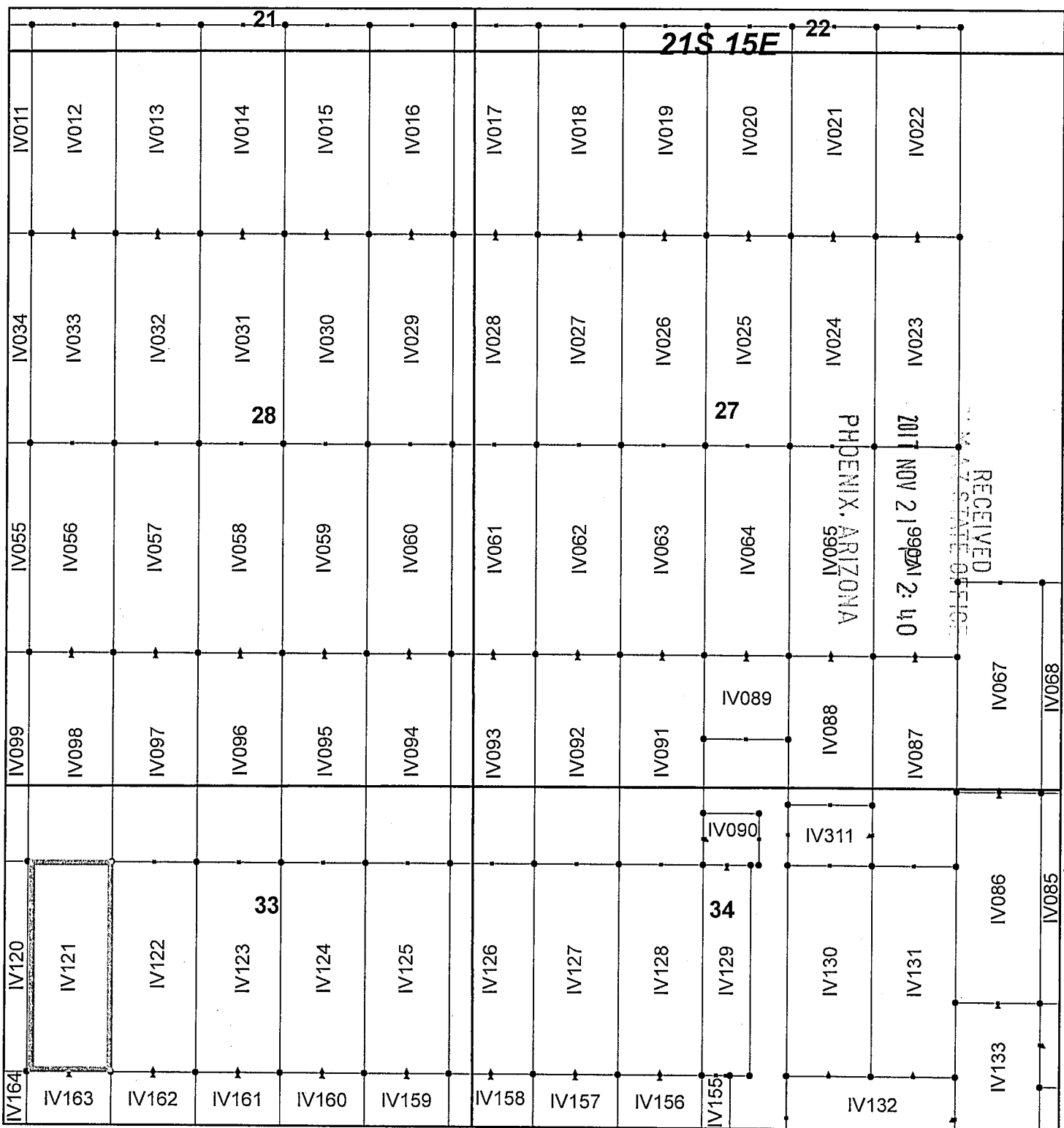
KENNECOTT EXPLORATION COMPANY

ER

By: Erik Best, Operating Officer

RECEIVED
M AZ STATE OFFICE
2017 NOV 21 P 2:40
PHOENIX, ARIZONA

AMC447019



Ivanhoe Claim Block, Arizona Map 2

Ivanhoe - IV Lode Mining Claims
 T21S, R15E G&SRM
 Santa Cruz County, Arizona
 Located September 7-19, 2017

Monuments are 1-1/2" by 1-1/2" by 5' Wood Posts projecting at least four feet above the ground. Location Monuments are set 20' inside the Endline along the center of each claim, and are 1500' long X 600' wide unless otherwise depicted and as detailed in the attached Certificate of Location.

TIE POINT: The location monument of each claim is tied to the Southeast corner of Section 14, Township 21S, Range 15E, G&SRM, Santa Cruz County, Arizona, its distance as shown on the attached Certificate of Location. Bearings and distance are grid north.


Any overlap onto pre-existing claims, or Private Land, is acknowledged as non-locatable, and any overlapping portion is acknowledged as invalid.



Legend

- End Centers
- ▲ Location Monuments
- Corners
- Claim Boundary
- Section
- Township

1 in = 1,000 feet



Claims Filed By:
 Kennecott Exploration Company
 4700 Daybreak Parkway
 South Jordan, UT 84009

When recorded return to:
Kennecott Exploration Company – Land Dept.
4700 Daybreak Parkway
South Jordan, UT 84009

ARIZONA NOTICE OF LOCATION
(LODE CLAIM)

NOTICE IS HEREBY GIVEN THAT KENNECOTT EXPLORATION COMPANY, whose mailing address is 4700 Daybreak Parkway, South Jordan, Utah 84009 by its undersigned representative, makes this location of the IV122 Lode Mining Claim, in Santa Cruz County, Arizona.

The general course of the claim is from the North to South, and said claim is within the:

| <u>Quarter</u> | <u>Section</u> | <u>Township</u> | <u>Range</u> |
|----------------|----------------|-----------------|--------------|
| NE | 33 | 21S | 15E |

Santa Cruz County, Arizona, G&SRM.


This claim is 1500 feet in length and 600 feet in width. This Notice of Location is posted on the centerline of the claim. The claim runs from the location monument on which this notice is posted 1480 feet in a northerly direction to the North endline, and 20 feet in a southerly direction to the South endline. The claim boundaries are marked by six monuments, one at each corner and one at the center of each endline. The location monument on which this notice is posted is situated within Section 33, Township 21S, Range 15E, Santa Cruz County, Arizona, G&SRM, and is approximately 12776 feet West and 12599 feet South from the SE corner of Section 14, T21S, R15E, Santa Cruz County, Arizona, G&SRM. Any overlaps onto pre-existing claims, private or State Land are acknowledged as pre-existing rights and that portion of said overlap is acknowledged as invalid.

The undersigned claims the ground as depicted on the map that is attached to a copy of this Notice of Location filed in the office of the Recorder, Santa Cruz County, Arizona.

The claim has been monumented in accordance with State and Federal law. Corner, end centers and location monuments are posts, 1-1/2" x 1-1/2" x 5' projecting at least 4' above the ground.

Located, dated and posted on the ground this 9th day of September, 2017.

KENNECOTT EXPLORATION COMPANY



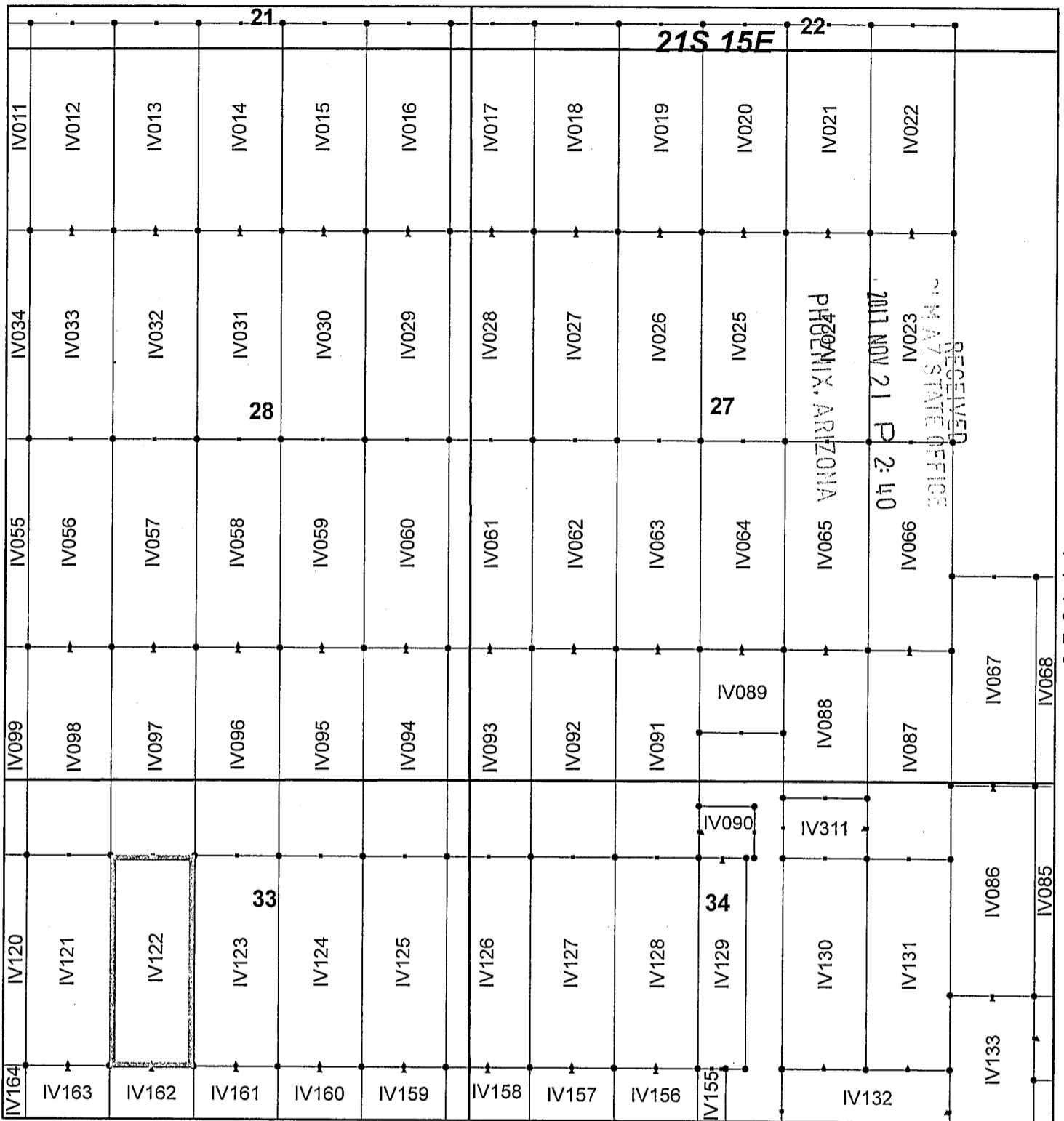
By: Erik Best, Operating Officer

PHOENIX, ARIZONA

2017 NOV 21 P 2:40

RECEIVED
M M AZ STATE OFFICE

AMC447020



AMC 447020

Ivanhoe Claim Block, Arizona Map 2

Ivanhoe - IV Lode Mining Claims
 T21S, R15E G&SRM
 Santa Cruz County, Arizona
 Located September 7-19, 2017

Monuments are 1-1/2" by 1-1/2" by 5' Wood Posts projecting at least four feet above the ground. Location Monuments are set 20' inside the Endline along the center of each claim, and are 1500' long X 600' wide unless otherwise depicted and as detailed in the attached Certificate of Location.

TIE POINT: The location monument of each claim is tied to the Southeast corner of Section 14, Township 21S, Range 15E, G&SRM, Santa Cruz County, Arizona, its distance as shown on the attached Certificate of Location. Bearings and distance are grid north.


Any overlap onto pre-existing claims, or Private Land, is acknowledged as non-locatable, and any overlapping portion is acknowledged as invalid.



Legend

- End Centers
- ▲ Location Monuments
- Corners
- Claim Boundary
- Section
- Township

1 in = 1,000 feet



Claims Filed By-
 Kennecott Exploration Company
 4700 Daybreak Parkway
 South Jordan, UT 84009

When recorded return to:
Kennecott Exploration Company – Land Dept.
4700 Daybreak Parkway
South Jordan, UT 84009

ARIZONA NOTICE OF LOCATION
(LODE CLAIM)

NOTICE IS HEREBY GIVEN THAT KENNECOTT EXPLORATION COMPANY, whose mailing address is 4700 Daybreak Parkway, South Jordan, Utah 84009 by its undersigned representative, makes this location of the IV123 Lode Mining Claim, in Santa Cruz County, Arizona.

The general course of the claim is from the North to South, and said claim is within the:

| <u>Quarter</u> | <u>Section</u> | <u>Township</u> | <u>Range</u> |
|----------------|----------------|-----------------|--------------|
| NE | 33 | 21S | 15E |

Santa Cruz County, Arizona, G&SRM.


This claim is 1500 feet in length and 600 feet in width. This Notice of Location is posted on the centerline of the claim. The claim runs from the location monument on which this notice is posted 1480 feet in a northerly direction to the North endline, and 20 feet in a southerly direction to the South endline. The claim boundaries are marked by six monuments, one at each corner and one at the center of each endline. The location monument on which this notice is posted is situated within Section 33, Township 21S, Range 15E, Santa Cruz County, Arizona, G&SRM, and is approximately 12176 feet West and 12599 feet South from the SE corner of Section 14, T21S, R15E, Santa Cruz County, Arizona, G&SRM. Any overlaps onto pre-existing claims, private or State Land are acknowledged as pre-existing rights and that portion of said overlap is acknowledged as invalid.

The undersigned claims the ground as depicted on the map that is attached to a copy of this Notice of Location filed in the office of the Recorder, Santa Cruz County, Arizona.

The claim has been monumented in accordance with State and Federal law. Corner, end centers and location monuments are posts, 1-1/2" x 1-1/2" x 5' projecting at least 4' above the ground.

Located, dated and posted on the ground this 9th day of September, 2017.

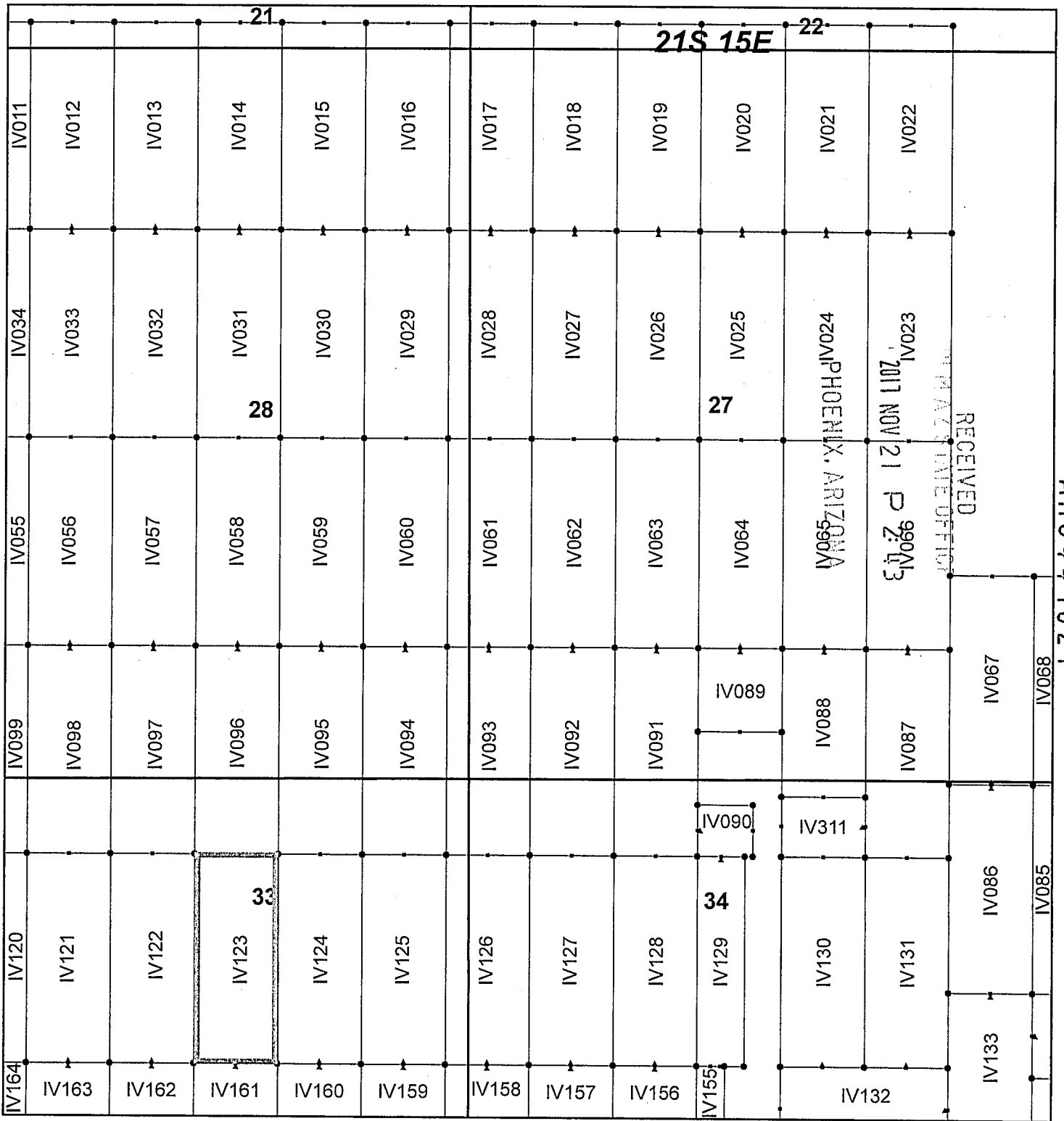
KENNECOTT EXPLORATION COMPANY



By: Erik Best, Operating Officer

RECEIVED
SANTA CRUZ STATE OFFICE
2017 NOV 21 P 2:43
PHOENIX, ARIZONA

AMC4470211



Ivanhoe Claim Block, Arizona Map 2

Ivanhoe - IV Lode Mining Claims
 T21S, R15E G&SRM
 Santa Cruz County, Arizona
 Located September 7-19, 2017

Monuments are 1-1/2" by 1-1/2" by 5' Wood Posts projecting at least four feet above the ground. Location Monuments are set 20' inside the Endline along the center of each claim, and are 1500' long X 600' wide unless otherwise depicted and as detailed in the attached Certificate of Location.

TIE POINT: The location monument of each claim is tied to the Southeast corner of Section 14, Township 21S, Range 15E, G&SRM, Santa Cruz County, Arizona, its distance as shown on the attached Certificate of Location. Bearings and distance are grid north.


Any overlap onto pre-existing claims, or Private Land, is acknowledged as non-locatable, and any overlapping portion is acknowledged as invalid.



Legend

- End Centers
- ▲ Location Monuments
- Corners
- Claim Boundary
- Section
- Township

1 in = 1,000 feet



Claims Filed By:
 Kennecott Exploration Company
 4700 Daybreak Parkway
 South Jordan, UT 84009

When recorded return to:
Kennecott Exploration Company – Land Dept.
4700 Daybreak Parkway
South Jordan, UT 84009

ARIZONA NOTICE OF LOCATION
(LODE CLAIM)

NOTICE IS HEREBY GIVEN THAT KENNECOTT EXPLORATION COMPANY, whose mailing address is 4700 Daybreak Parkway, South Jordan, Utah 84009 by its undersigned representative, makes this location of the IV124 Lode Mining Claim, in Santa Cruz County, Arizona.

The general course of the claim is from the North to South, and said claim is within the:

| <u>Quarter</u> | <u>Section</u> | <u>Township</u> | <u>Range</u> |
|----------------|----------------|-----------------|--------------|
| NE | 33 | 21S | 15E |

Santa Cruz County, Arizona, G&SRM.

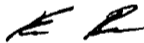
This claim is 1500 feet in length and 600 feet in width. This Notice of Location is posted on the centerline of the claim. The claim runs from the location monument on which this notice is posted 1480 feet in a northerly direction to the North endline, and 20 feet in a southerly direction to the South endline. The claim boundaries are marked by six monuments, one at each corner and one at the center of each endline. The location monument on which this notice is posted is situated within Section 33, Township 21S, Range 15E, Santa Cruz County, Arizona, G&SRM, and is approximately 11576 feet West and 12599 feet South from the SE corner of Section 14, T21S, R15E, Santa Cruz County, Arizona, G&SRM. Any overlaps onto pre-existing claims, private or State Land are acknowledged as pre-existing rights and that portion of said overlap is acknowledged as invalid.

The undersigned claims the ground as depicted on the map that is attached to a copy of this Notice of Location filed in the office of the Recorder, Santa Cruz County, Arizona.

The claim has been monumented in accordance with State and Federal law. Corner, end centers and location monuments are posts, 1-1/2" x 1-1/2" x 5' projecting at least 4' above the ground.

Located, dated and posted on the ground this 9th day of September, 2017.

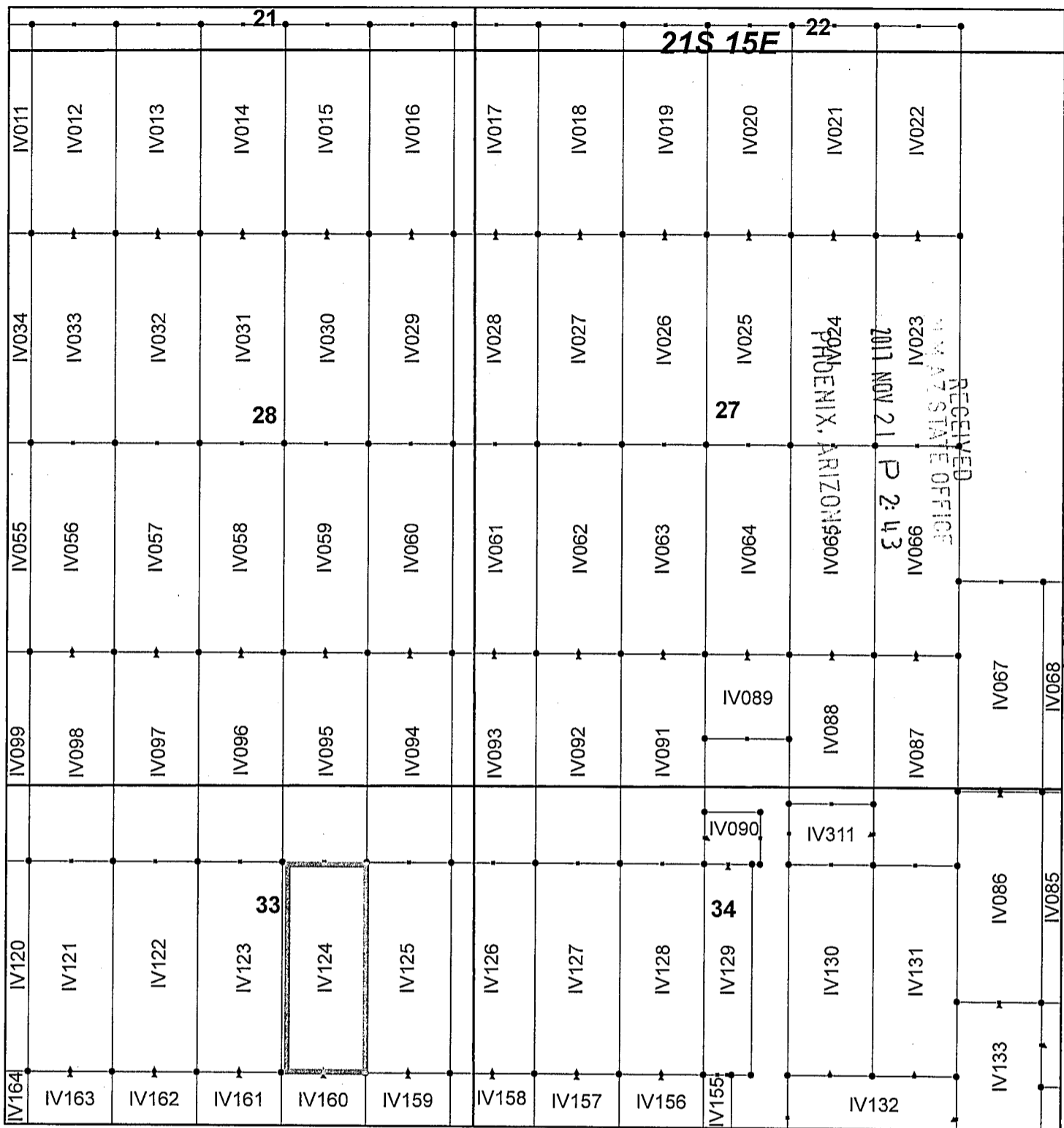
KENNECOTT EXPLORATION COMPANY



By: Erik Best, Operating Officer

RECEIVED
SANTA CRUZ STATE OFFICE
2017 NOV 21 P 2:43
PHOENIX, ARIZONA

AMC 447022



Ivanhoe Claim Block, Arizona Map 2

Ivanhoe - IV Lode Mining Claims
 T21S, R15E G&SRM
 Santa Cruz County, Arizona
 Located September 7-19, 2017

Monuments are 1-1/2" by 1-1/2" by 5' Wood Posts projecting at least four feet above the ground. Location Monuments are set 20' inside the Endline along the center of each claim, and are 1500' long X 600' wide unless otherwise depicted and as detailed in the attached Certificate of Location.

TIE POINT: The location monument of each claim is tied to the Southeast corner of Section 14, Township 21S, Range 15E, G&SRM, Santa Cruz County, Arizona, its distance as shown on the attached Certificate of Location. Bearings and distance are grid north.


Any overlap onto pre-existing claims, or Private Land, is acknowledged as non-locatable, and any overlapping portion is acknowledged as invalid.



Legend

- End Centers
- ▲ Location Monuments
- Corners
- Claim Boundary
- Section
- Township

1 in = 1,000 feet



Claims Filed By:
 Kennecott Exploration Company
 4700 Daybreak Parkway
 South Jordan, UT 84009

ANCL441022

RECEIVED
 ARIZONA STATE OFFICE
 PHOENIX, ARIZONA 85001
 2017 NOV 21 P 2:43

When recorded return to:
Kennecott Exploration Company – Land Dept.
4700 Daybreak Parkway
South Jordan, UT 84009

ARIZONA NOTICE OF LOCATION
(LODE CLAIM)

NOTICE IS HEREBY GIVEN THAT KENNECOTT EXPLORATION COMPANY, whose mailing address is 4700 Daybreak Parkway, South Jordan, Utah 84009 by its undersigned representative, makes this location of the IV125 Lode Mining Claim, in Santa Cruz County, Arizona.

The general course of the claim is from the North to South, and said claim is within the:

| <u>Quarter</u> | <u>Section</u> | <u>Township</u> | <u>Range</u> |
|----------------|----------------|-----------------|--------------|
| NE | 33 | 21S | 15E |

Santa Cruz County, Arizona, G&SRM.

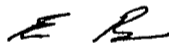
This claim is 1500 feet in length and 600 feet in width. This Notice of Location is posted on the centerline of the claim. The claim runs from the location monument on which this notice is posted 1480 feet in a northerly direction to the North endline, and 20 feet in a southerly direction to the South endline. The claim boundaries are marked by six monuments, one at each corner and one at the center of each endline. The location monument on which this notice is posted is situated within Section 33, Township 21S, Range 15E, Santa Cruz County, Arizona, G&SRM, and is approximately 10976 feet West and 12599 feet South from the SE corner of Section 14, T21S, R15E, Santa Cruz County, Arizona, G&SRM. Any overlaps onto pre-existing claims, private or State Land are acknowledged as pre-existing rights and that portion of said overlap is acknowledged as invalid.

The undersigned claims the ground as depicted on the map that is attached to a copy of this Notice of Location filed in the office of the Recorder, Santa Cruz County, Arizona.

The claim has been monumented in accordance with State and Federal law. Corner, end centers and location monuments are posts, 1-1/2" x 1-1/2" x 5' projecting at least 4' above the ground.

Located, dated and posted on the ground this 9th day of September, 2017.

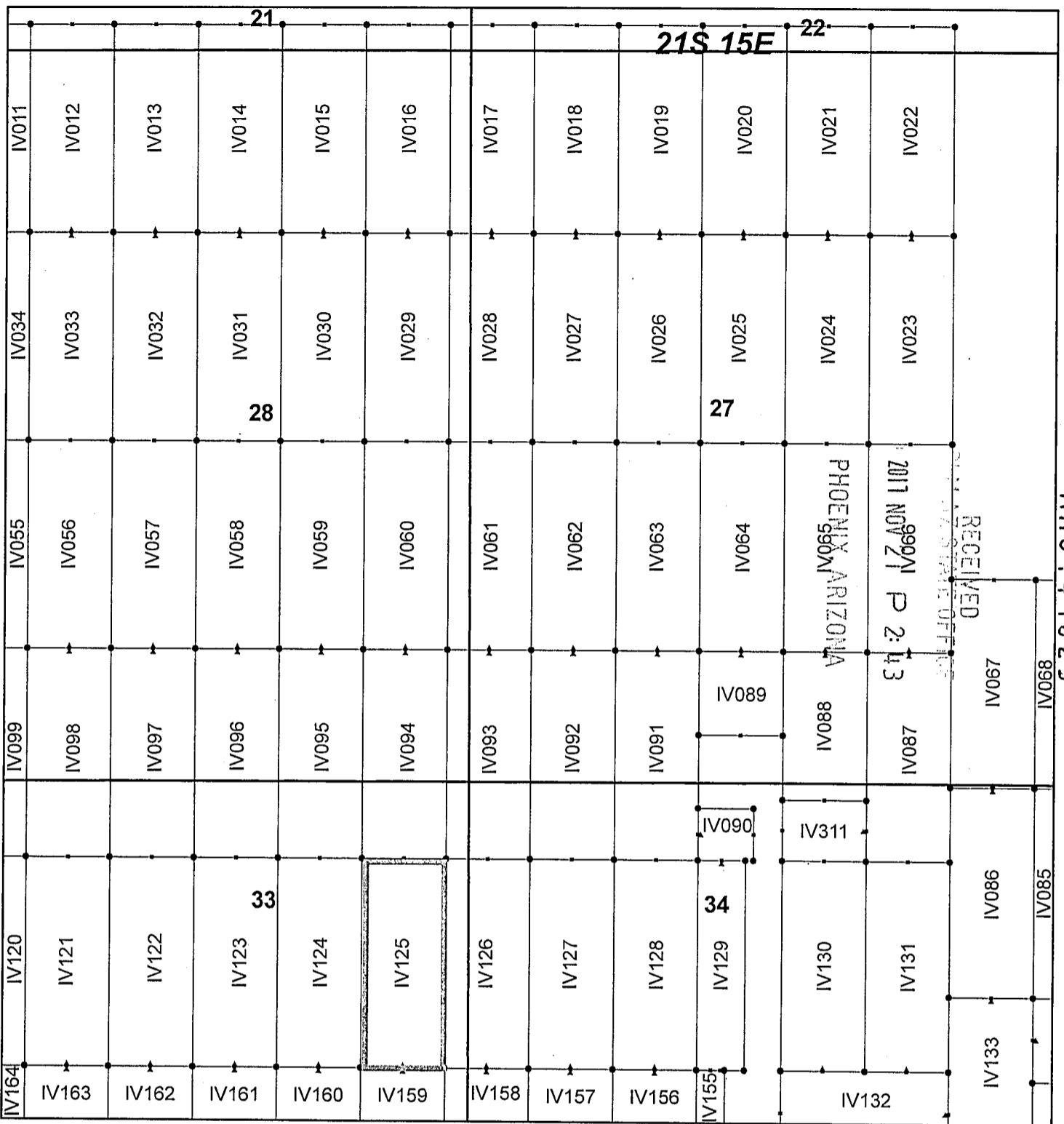
KENNECOTT EXPLORATION COMPANY



By: Erik Best, Operating Officer

RECEIVED
AZ STATE OFFICE
2017 NOV 21 P 2:43
PHOENIX, ARIZONA

AMC447023



Ivanhoe Claim Block, Arizona Map 2

Ivanhoe - IV Lode Mining Claims
 T21S, R15E G&SRM
 Santa Cruz County, Arizona
 Located September 7-19, 2017

Monuments are 1-1/2" by 1-1/2" by 5' Wood Posts projecting at least four feet above the ground. Location Monuments are set 20' inside the Endline along the center of each claim, and are 1500' long X 600' wide unless otherwise depicted and as detailed in the attached Certificate of Location.

TIE POINT: The location monument of each claim is tied to the Southeast corner of Section 14, Township 21S, Range 15E, G&SRM, Santa Cruz County, Arizona, its distance as shown on the attached Certificate of Location. Bearings and distance are grid north.


Any overlap onto pre-existing claims, or Private Land, is acknowledged as non-locatable, and any overlapping portion is acknowledged as invalid.



Legend

- End Centers
- ▲ Location Monuments
- Corners
- Claim Boundary
- Section
- Township

1 in = 1,000 feet



Claims Filed By:
 Kennecott Exploration Company
 4700 Daybreak Parkway
 South Jordan, UT 84009

When recorded return to:
Kennecott Exploration Company – Land Dept.
4700 Daybreak Parkway
South Jordan, UT 84009

ARIZONA NOTICE OF LOCATION
(LODE CLAIM)

NOTICE IS HEREBY GIVEN THAT KENNECOTT EXPLORATION COMPANY, whose mailing address is 4700 Daybreak Parkway, South Jordan, Utah 84009 by its undersigned representative, makes this location of the IV126 Lode Mining Claim, in Santa Cruz County, Arizona.

The general course of the claim is from the North to South, and said claim is within the:

| <u>Quarter</u> | <u>Section</u> | <u>Township</u> | <u>Range</u> |
|----------------|----------------|-----------------|--------------|
| NE | 33 | 21S | 15E |
| NW | 34 | 21S | 15E |

Santa Cruz County, Arizona, G&SRM.


This claim is 1500 feet in length and 600 feet in width. This Notice of Location is posted on the centerline of the claim. The claim runs from the location monument on which this notice is posted 1480 feet in a northerly direction to the North endline, and 20 feet in a southerly direction to the South endline. The claim boundaries are marked by six monuments, one at each corner and one at the center of each endline. The location monument on which this notice is posted is situated within Section 34, Township 21S, Range 15E, Santa Cruz County, Arizona, G&SRM, and is approximately 10376 feet West and 12599 feet South from the SE corner of Section 14, T21S, R15E, Santa Cruz County, Arizona, G&SRM. Any overlaps onto pre-existing claims, private or State Land are acknowledged as pre-existing rights and that portion of said overlap is acknowledged as invalid.

The undersigned claims the ground as depicted on the map that is attached to a copy of this Notice of Location filed in the office of the Recorder, Santa Cruz County, Arizona.

The claim has been monumented in accordance with State and Federal law. Corner, end centers and location monuments are posts, 1-1/2" x 1-1/2" x 5' projecting at least 4' above the ground.

Located, dated and posted on the ground this 9th day of September, 2017.

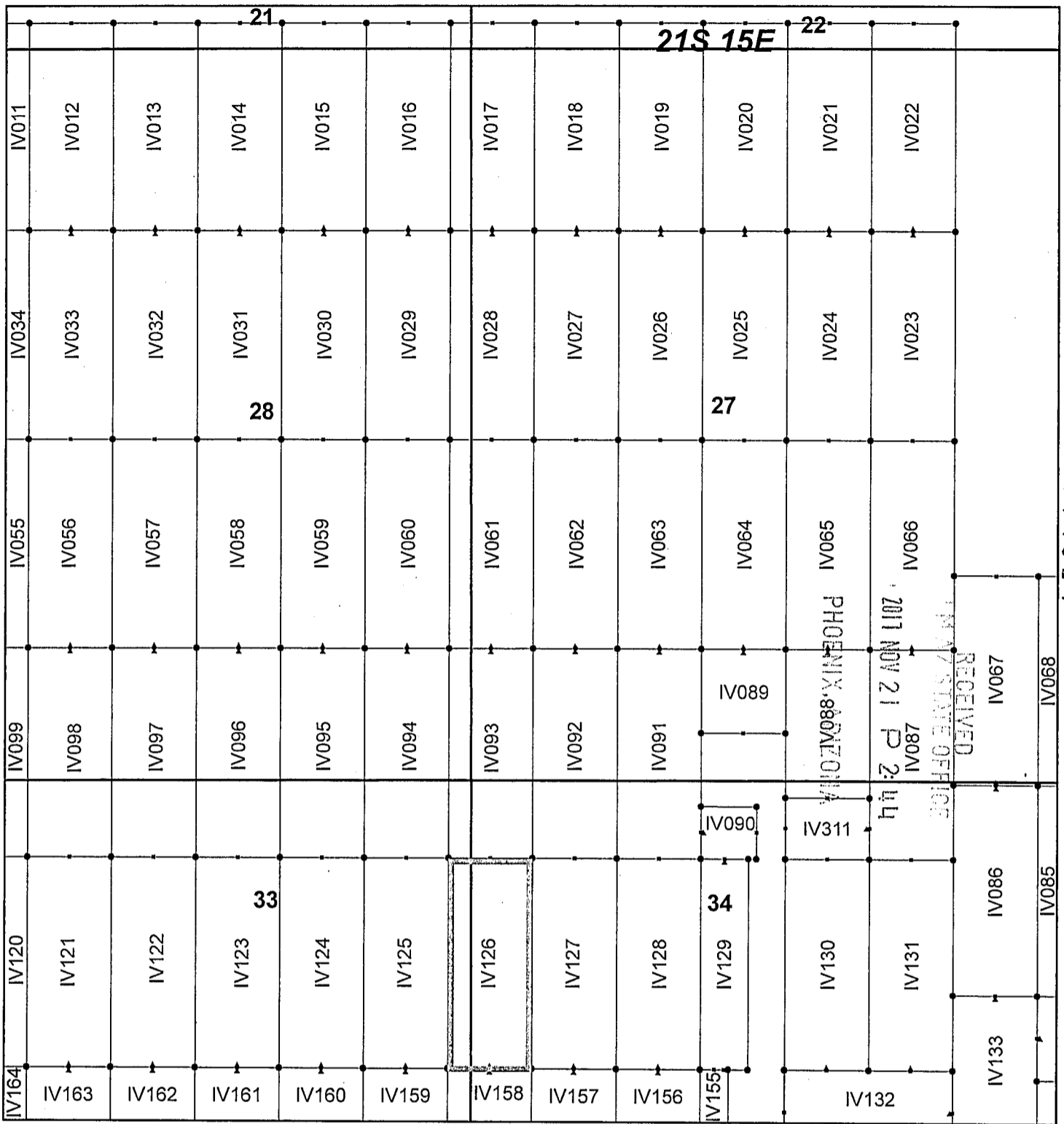
KENNECOTT EXPLORATION COMPANY



By: Erik Best, Operating Officer

RECEIVED
STATE OFFICE
2017 NOV 21 P 2:44
PHOENIX, ARIZONA

AMC447024



Ivanhoe Claim Block, Arizona Map 2

Ivanhoe - IV Lode Mining Claims
 T21S, R15E G&SRM
 Santa Cruz County, Arizona
 Located September 7-19, 2017

Monuments are 1-1/2" by 1-1/2" by 5' Wood Posts projecting at least four feet above the ground. Location Monuments are set 20' inside the Endline along the center of each claim, and are 1500' long X 600' wide unless otherwise depicted and as detailed in the attached Certificate of Location.

TIE POINT: The location monument of each claim is tied to the Southeast corner of Section 14, Township 21S, Range 15E, G&SRM, Santa Cruz County, Arizona, its distance as shown on the attached Certificate of Location. Bearings and distance are grid north.


Any overlap onto pre-existing claims, or Private Land, is acknowledged as non-locatable, and any overlapping portion is acknowledged as invalid.



Legend

- End Centers
- ▲ Location Monuments
- Corners
- Claim Boundary
- Section
- Township

1 in = 1,000 feet



Claims Filed By-
 Kennecott Exploration Company
 4700 Daybreak Parkway
 South Jordan, UT 84009

When recorded return to:
Kennecott Exploration Company – Land Dept.
4700 Daybreak Parkway
South Jordan, UT 84009

ARIZONA NOTICE OF LOCATION
(LODE CLAIM)

NOTICE IS HEREBY GIVEN THAT KENNECOTT EXPLORATION COMPANY, whose mailing address is 4700 Daybreak Parkway, South Jordan, Utah 84009 by its undersigned representative, makes this location of the IV127 Lode Mining Claim, in Santa Cruz County, Arizona.

The general course of the claim is from the North to South, and said claim is within the:

| <u>Quarter</u> | <u>Section</u> | <u>Township</u> | <u>Range</u> |
|----------------|----------------|-----------------|--------------|
| NW | 34 | 21S | 15E |

Santa Cruz County, Arizona, G&SRM.


This claim is 1500 feet in length and 600 feet in width. This Notice of Location is posted on the centerline of the claim. The claim runs from the location monument on which this notice is posted 1480 feet in a northerly direction to the North endline, and 20 feet in a southerly direction to the South endline. The claim boundaries are marked by six monuments, one at each corner and one at the center of each endline. The location monument on which this notice is posted is situated within Section 34, Township 21S, Range 15E, Santa Cruz County, Arizona, G&SRM, and is approximately 9776 feet West and 12599 feet South from the SE corner of Section 14, T21S, R15E, Santa Cruz County, Arizona, G&SRM. Any overlaps onto pre-existing claims, private or State Land are acknowledged as pre-existing rights and that portion of said overlap is acknowledged as invalid.

The undersigned claims the ground as depicted on the map that is attached to a copy of this Notice of Location filed in the office of the Recorder, Santa Cruz County, Arizona.

The claim has been monumented in accordance with State and Federal law. Corner, end centers and location monuments are posts, 1-1/2" x 1-1/2" x 5' projecting at least 4' above the ground.

Located, dated and posted on the ground this 9th day of September, 2017.

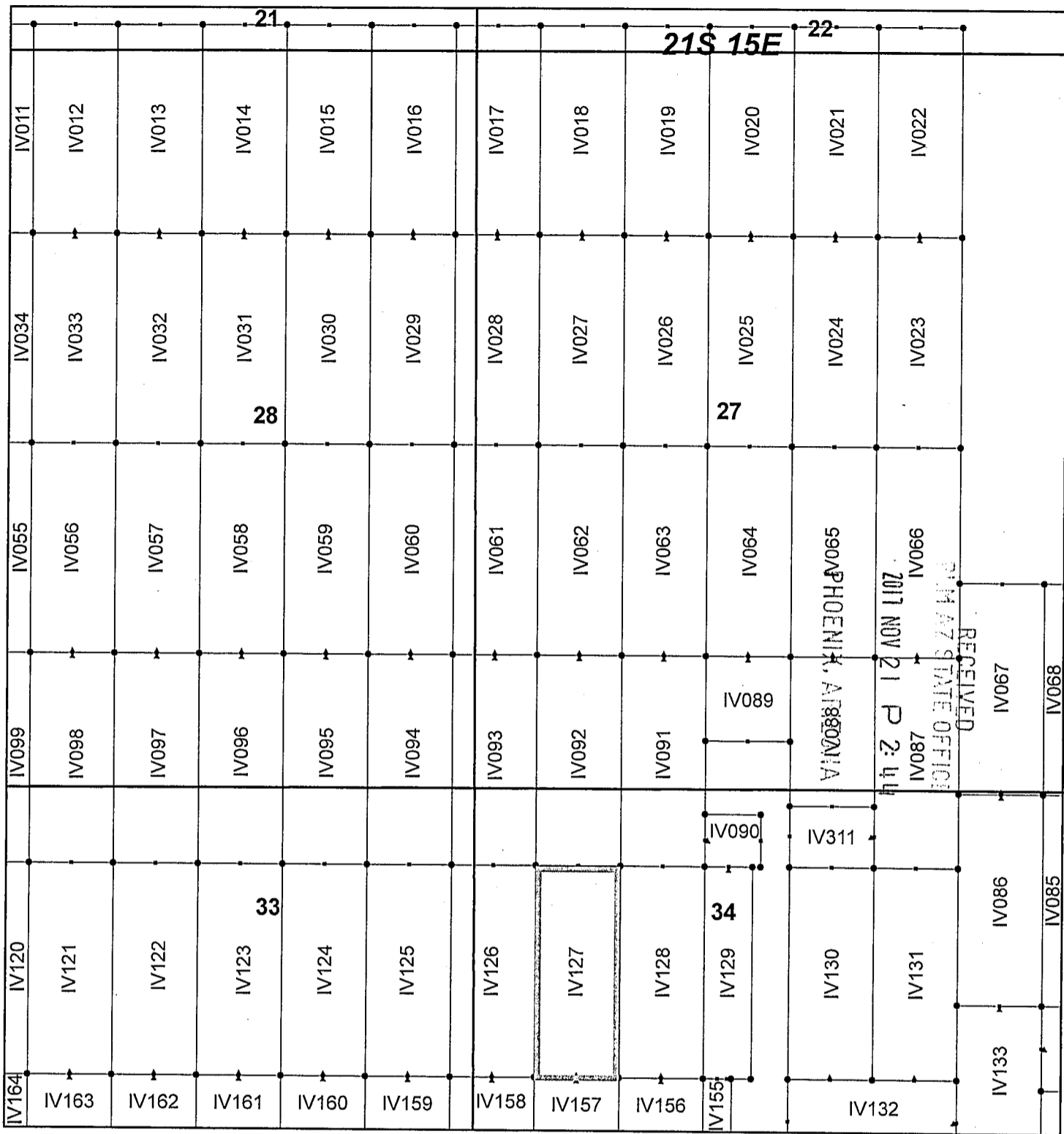
KENNECOTT EXPLORATION COMPANY



By: Erik Best, Operating Officer

RECEIVED
SANTA CRUZ STATE OFFICE
2017 NOV 21 P 2:44
PHOENIX, ARIZONA

AMC447025



Ivanhoe Claim Block, Arizona Map 2

Ivanhoe - IV Lode Mining Claims
 T21S, R15E G&SRM
 Santa Cruz County, Arizona
 Located September 7-19, 2017

Monuments are 1-1/2" by 1-1/2" by 5' Wood Posts projecting at least four feet above the ground. Location Monuments are set 20' inside the Endline along the center of each claim, and are 1500' long X 600' wide unless otherwise depicted and as detailed in the attached Certificate of Location.

TIE POINT: The location monument of each claim is tied to the Southeast corner of Section 14, Township 21S, Range 15E, G&SRM, Santa Cruz County, Arizona, its distance as shown on the attached Certificate of Location. Bearings and distance are grid north.


Any overlap onto pre-existing claims, or Private Land, is acknowledged as non-locatable, and any overlapping portion is acknowledged as invalid.



Legend

- End Centers
- ▲ Location Monuments
- Corners
- Claim Boundary
- Section
- Township

1 in = 1,000 feet



Claims Filed By-
 Kennecott Exploration Company
 4700 Daybreak Parkway
 South Jordan, UT 84009

When recorded return to:
Kennecott Exploration Company – Land Dept.
4700 Daybreak Parkway
South Jordan, UT 84009

ARIZONA NOTICE OF LOCATION
(LODE CLAIM)

NOTICE IS HEREBY GIVEN THAT KENNECOTT EXPLORATION COMPANY, whose mailing address is 4700 Daybreak Parkway, South Jordan, Utah 84009 by its undersigned representative, makes this location of the IV128 Lode Mining Claim, in Santa Cruz County, Arizona.

The general course of the claim is from the North to South, and said claim is within the:

| <u>Quarter</u> | <u>Section</u> | <u>Township</u> | <u>Range</u> |
|----------------|----------------|-----------------|--------------|
| NW | 34 | 21S | 15E |

Santa Cruz County, Arizona, G&SRM.

This claim is 1500 feet in length and 600 feet in width. This Notice of Location is posted on the centerline of the claim. The claim runs from the location monument on which this notice is posted 1480 feet in a northerly direction to the North endline, and 20 feet in a southerly direction to the South endline. The claim boundaries are marked by six monuments, one at each corner and one at the center of each endline. The location monument on which this notice is posted is situated within Section 34, Township 21S, Range 15E, Santa Cruz County, Arizona, G&SRM, and is approximately 9176 feet West and 12599 feet South from the SE corner of Section 14, T21S, R15E, Santa Cruz County, Arizona, G&SRM. Any overlaps onto pre-existing claims, private or State Land are acknowledged as pre-existing rights and that portion of said overlap is acknowledged as invalid.

The undersigned claims the ground as depicted on the map that is attached to a copy of this Notice of Location filed in the office of the Recorder, Santa Cruz County, Arizona.

The claim has been monumented in accordance with State and Federal law. Corner, end centers and location monuments are posts, 1-1/2" x 1-1/2" x 5' projecting at least 4' above the ground.

Located, dated and posted on the ground this 9th day of September, 2017.

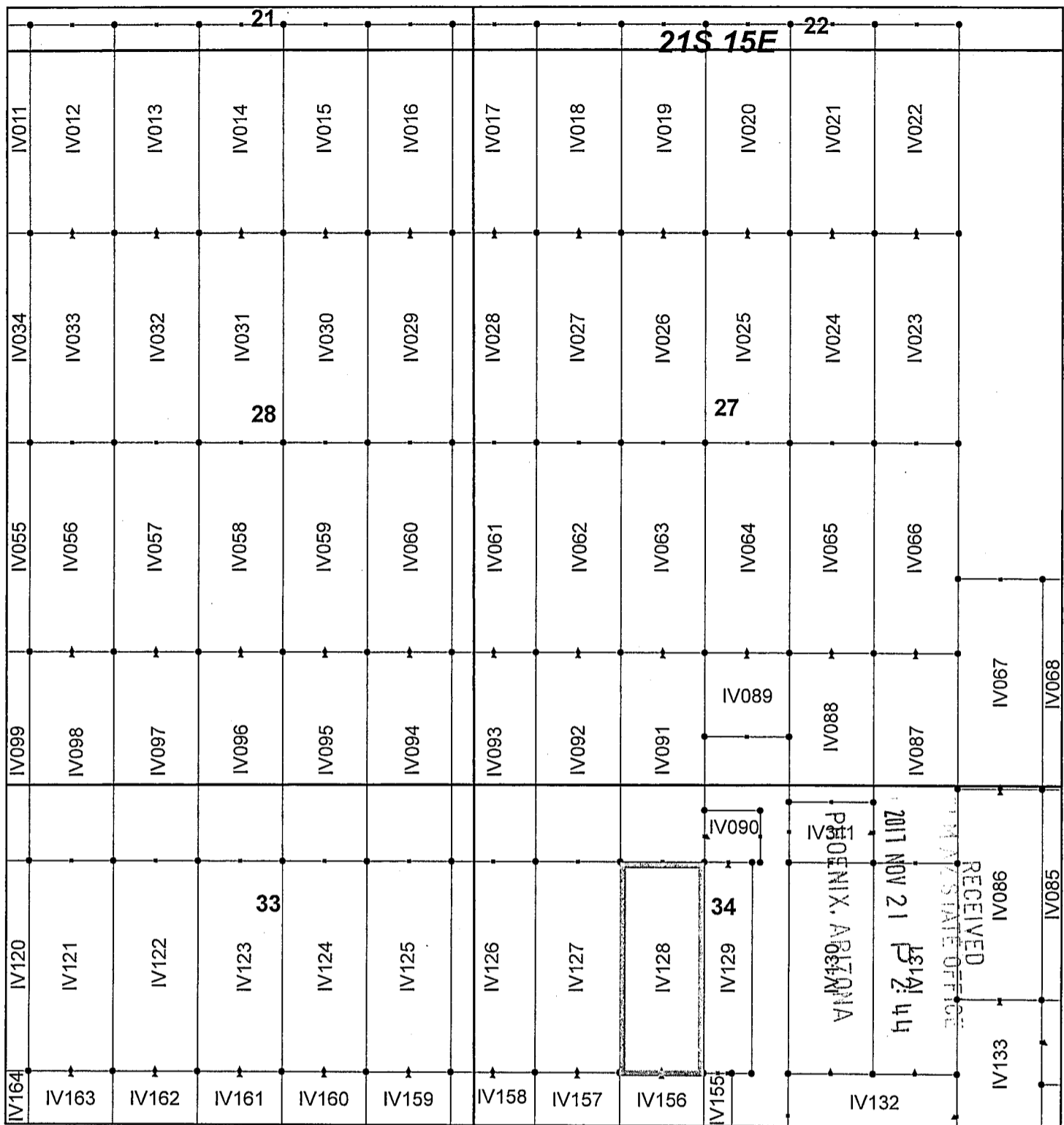
KENNECOTT EXPLORATION COMPANY

ER

By: Erik Best, Operating Officer

RECEIVED
SANTA CRUZ STATE OFFICE
2017 NOV 21 P 2:44
PHOENIX, ARIZONA

AMC447026



AMC 447026

Ivanhoe Claim Block, Arizona Map 2

Ivanhoe - IV Lode Mining Claims
 T21S, R15E G&SRM
 Santa Cruz County, Arizona
 Located September 7-19, 2017

Monuments are 1-1/2" by 1-1/2" by 5' Wood Posts projecting at least four feet above the ground. Location Monuments are set 20' inside the Endline along the center of each claim, and are 1500' long X 600' wide unless otherwise depicted and as detailed in the attached Certificate of Location.

TIE POINT: The location monument of each claim is tied to the Southeast corner of Section 14, Township 21S, Range 15E, G&SRM, Santa Cruz County, Arizona, its distance as shown on the attached Certificate of Location. Bearings and distance are grid north.


Any overlap onto pre-existing claims, or Private Land, is acknowledged as non-locatable, and any overlapping portion is acknowledged as invalid.



Legend

- End Centers
- ▲ Location Monuments
- Corners
- Claim Boundary
- Section
- Township

1 in = 1,000 feet



Claims Filed By-
 Kennecott Exploration Company
 4700 Daybreak Parkway
 South Jordan, UT 84009

When recorded return to:
Kennecott Exploration Company – Land Dept.
4700 Daybreak Parkway
South Jordan, UT 84009

ARIZONA NOTICE OF LOCATION
(LODE CLAIM)

NOTICE IS HEREBY GIVEN THAT KENNECOTT EXPLORATION COMPANY, whose mailing address is 4700 Daybreak Parkway, South Jordan, Utah 84009 by its undersigned representative, makes this location of the IV129 Lode Mining Claim, in Santa Cruz County, Arizona.

The general course of the claim is from the North to South, and said claim is within the:

| <u>Quarter</u> | <u>Section</u> | <u>Township</u> | <u>Range</u> |
|----------------|----------------|-----------------|--------------|
| NW | 34 | 21S | 15E |

Santa Cruz County, Arizona, G&SRM.


This claim is 1500 feet in length and 339 feet in width. This Notice of Location is posted on the centerline of the claim. The claim runs from the location monument on which this notice is posted 20 feet in a northerly direction to the North endline, and 1480 feet in a southerly direction to the South endline. The claim boundaries are marked by six monuments, one at each corner and one at the center of each endline. The location monument on which this notice is posted is situated within Section 34, Township 21S, Range 15E, Santa Cruz County, Arizona, G&SRM, and is approximately 8707 feet West and 11139 feet South from the SE corner of Section 14, T21S, R15E, Santa Cruz County, Arizona, G&SRM. Any overlaps onto pre-existing claims, private or State Land are acknowledged as pre-existing rights and that portion of said overlap is acknowledged as invalid.

The undersigned claims the ground as depicted on the map that is attached to a copy of this Notice of Location filed in the office of the Recorder, Santa Cruz County, Arizona.

The claim has been monumented in accordance with State and Federal law. Corner, end centers and location monuments are posts, 1-1/2" x 1-1/2" x 5' projecting at least 4' above the ground.

Located, dated and posted on the ground this 7th day of September, 2017.

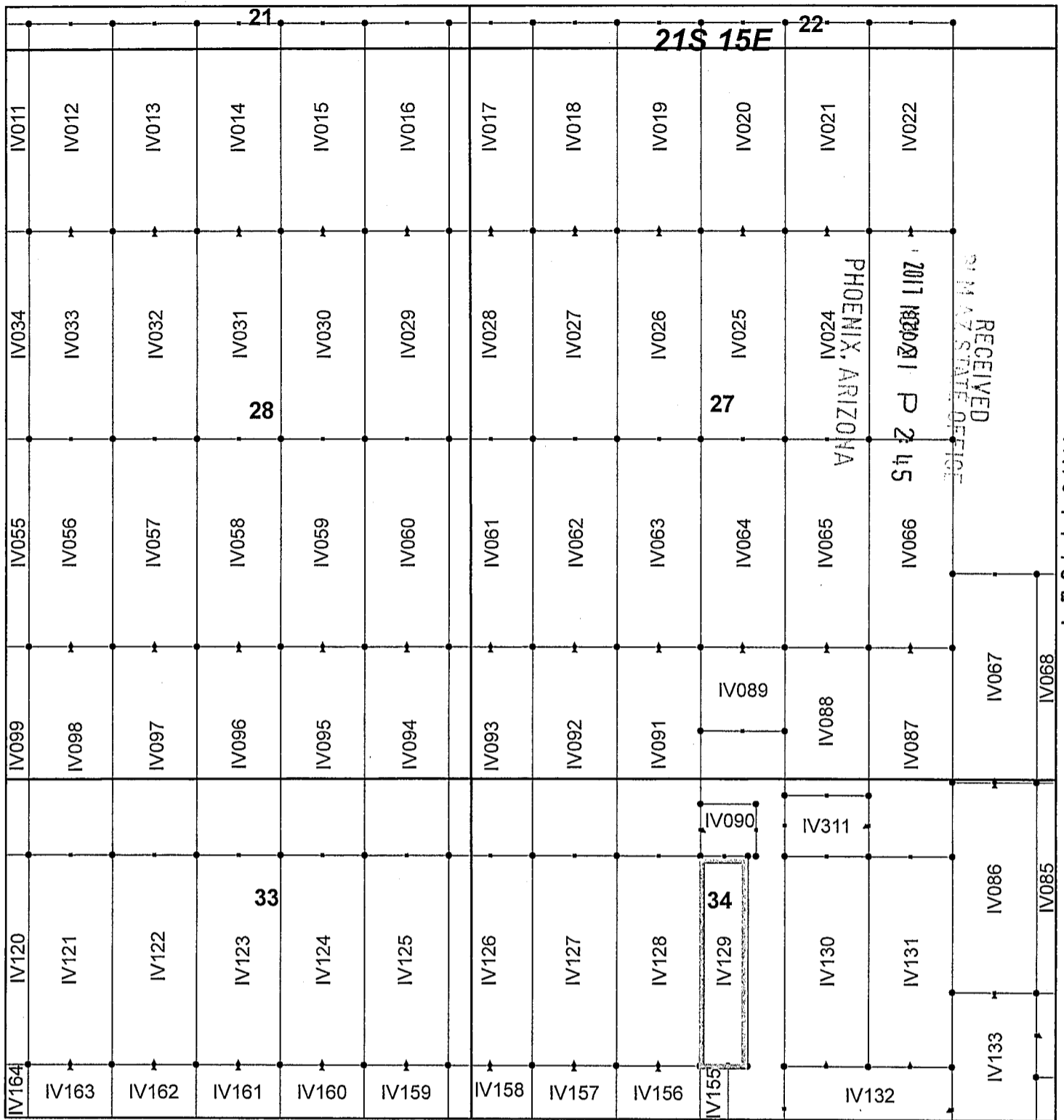
KENNECOTT EXPLORATION COMPANY



By: Erik Best, Operating Officer

RECEIVED
STATE OFFICE
2017 NOV 21 P 2:45
PHOENIX, ARIZONA

AMC447027



Ivanhoe Claim Block, Arizona Map 2

Ivanhoe - IV Lode Mining Claims
 T21S, R15E G&SRM
 Santa Cruz County, Arizona
 Located September 7-19, 2017

Monuments are 1-1/2" by 1-1/2" by 5' Wood Posts projecting at least four feet above the ground. Location Monuments are set 20' inside the Endline along the center of each claim, and are 1500' long X 600' wide unless otherwise depicted and as detailed in the attached Certificate of Location.

TIE POINT: The location monument of each claim is tied to the Southeast corner of Section 14, Township 21S, Range 15E, G&SRM, Santa Cruz County, Arizona, its distance as shown on the attached Certificate of Location. Bearings and distance are grid north.


Any overlap onto pre-existing claims, or Private Land, is acknowledged as non-locatable, and any overlapping portion is acknowledged as invalid.



Legend

- End Centers
- ▲ Location Monuments
- Corners
- Claim Boundary
- Section
- Township

1 in = 1,000 feet



Claims Filed By:
 Kennecott Exploration Company
 4700 Daybreak Parkway
 South Jordan, UT 84009

When recorded return to:
Kennecott Exploration Company – Land Dept.
4700 Daybreak Parkway
South Jordan, UT 84009

ARIZONA NOTICE OF LOCATION
(LODE CLAIM)

NOTICE IS HEREBY GIVEN THAT KENNECOTT EXPLORATION COMPANY, whose mailing address is 4700 Daybreak Parkway, South Jordan, Utah 84009 by its undersigned representative, makes this location of the IV130 Lode Mining Claim, in Santa Cruz County, Arizona.

The general course of the claim is from the North to South, and said claim is within the:

| <u>Quarter</u> | <u>Section</u> | <u>Township</u> | <u>Range</u> |
|----------------|----------------|-----------------|--------------|
| NW | 34 | 21S | 15E |
| NE | 34 | 21S | 15E |

Santa Cruz County, Arizona, G&SRM.

This claim is 1500 feet in length and 600 feet in width. This Notice of Location is posted on the centerline of the claim. The claim runs from the location monument on which this notice is posted 1480 feet in a northerly direction to the North endline, and 20 feet in a southerly direction to the South endline. The claim boundaries are marked by six monuments, one at each corner and one at the center of each endline. The location monument on which this notice is posted is situated within Section 34, Township 21S, Range 15E, Santa Cruz County, Arizona, G&SRM, and is approximately 7976 feet West and 12599 feet South from the SE corner of Section 14, T21S, R15E, Santa Cruz County, Arizona, G&SRM. Any overlaps onto pre-existing claims, private or State Land are acknowledged as pre-existing rights and that portion of said overlap is acknowledged as invalid.

The undersigned claims the ground as depicted on the map that is attached to a copy of this Notice of Location filed in the office of the Recorder, Santa Cruz County, Arizona.

The claim has been monumented in accordance with State and Federal law. Corner, end centers and location monuments are posts, 1-1/2" x 1-1/2" x 5' projecting at least 4' above the ground.

Located, dated and posted on the ground this 7th day of September, 2017.

KENNECOTT EXPLORATION COMPANY

ER

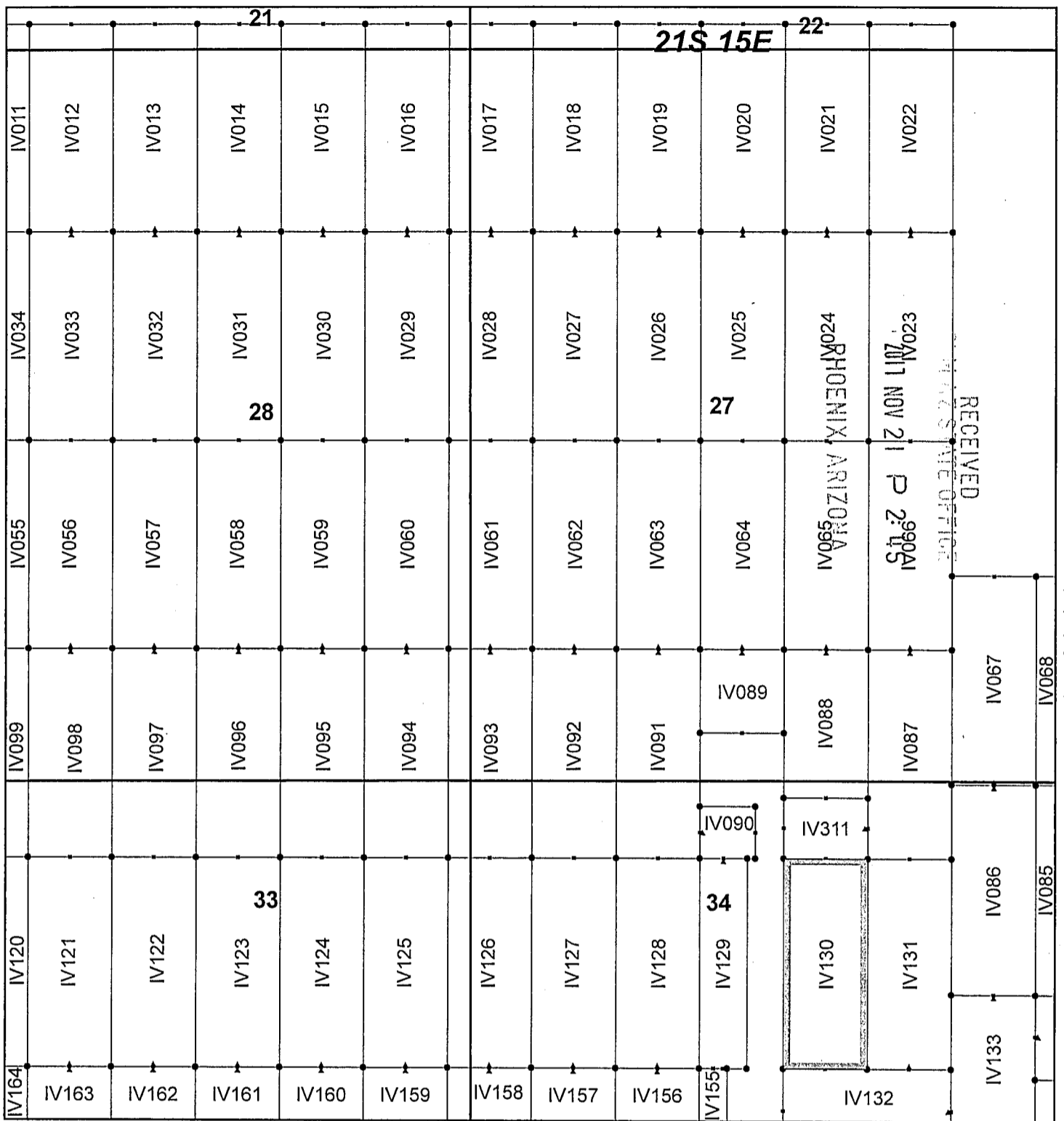
By: Erik Best, Operating Officer

PHOENIX, ARIZONA

2017 NOV 21 P 2:45

RECEIVED
SANTA CRUZ STATE OFFICE

ARC441028



AHC47028

Ivanhoe Claim Block, Arizona Map 2

Ivanhoe - IV Lode Mining Claims
 T21S, R15E G&SRM
 Santa Cruz County, Arizona
 Located September 7-19, 2017

Monuments are 1-1/2" by 1-1/2" by 5' Wood Posts projecting at least four feet above the ground. Location Monuments are set 20' inside the Endline along the center of each claim, and are 1500' long X 600' wide unless otherwise depicted and as detailed in the attached Certificate of Location.

TIE POINT: The location monument of each claim is tied to the Southeast corner of Section 14, Township 21S, Range 15E, G&SRM, Santa Cruz County, Arizona, its distance as shown on the attached Certificate of Location. Bearings and distance are grid north.


Any overlap onto pre-existing claims, or Private Land, is acknowledged as non-locatable, and any overlapping portion is acknowledged as invalid.



Legend

- End Centers
- ▲ Location Monuments
- Corners
- Claim Boundary
- Section
- Township

1 in = 1,000 feet



Claims Filed By:
 Kennecott Exploration Company
 4700 Daybreak Parkway
 South Jordan, UT 84009

When recorded return to:
Kennecott Exploration Company – Land Dept.
4700 Daybreak Parkway
South Jordan, UT 84009

ARIZONA NOTICE OF LOCATION
(LODE CLAIM)

NOTICE IS HEREBY GIVEN THAT KENNECOTT EXPLORATION COMPANY, whose mailing address is 4700 Daybreak Parkway, South Jordan, Utah 84009 by its undersigned representative, makes this location of the IV131 Lode Mining Claim, in Santa Cruz County, Arizona.

The general course of the claim is from the North to South, and said claim is within the:

| <u>Quarter</u> | <u>Section</u> | <u>Township</u> | <u>Range</u> |
|----------------|----------------|-----------------|--------------|
| NE | 34 | 21S | 15E |

Santa Cruz County, Arizona, G&SRM.

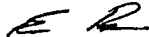
This claim is 1500 feet in length and 600 feet in width. This Notice of Location is posted on the centerline of the claim. The claim runs from the location monument on which this notice is posted 1480 feet in a northerly direction to the North endline, and 20 feet in a southerly direction to the South endline. The claim boundaries are marked by six monuments, one at each corner and one at the center of each endline. The location monument on which this notice is posted is situated within Section 34, Township 21S, Range 15E, Santa Cruz County, Arizona, G&SRM, and is approximately 7376 feet West and 12599 feet South from the SE corner of Section 14, T21S, R15E, Santa Cruz County, Arizona, G&SRM. Any overlaps onto pre-existing claims, private or State Land are acknowledged as pre-existing rights and that portion of said overlap is acknowledged as invalid.

The undersigned claims the ground as depicted on the map that is attached to a copy of this Notice of Location filed in the office of the Recorder, Santa Cruz County, Arizona.

The claim has been monumented in accordance with State and Federal law. Corner, end centers and location monuments are posts, 1-1/2" x 1-1/2" x 5' projecting at least 4' above the ground.

Located, dated and posted on the ground this 7th day of September, 2017.


KENNECOTT EXPLORATION COMPANY



By: Erik Best, Operating Officer

RECEIVED
STATE OFFICE
2017 NOV 21 P 2:45
PHOENIX, ARIZONA

AMC447029



ANCU 1029

Ivanhoe Claim Block, Arizona Map 2

Ivanhoe - IV Lode Mining Claims
 T21S, R15E G&SRM
 Santa Cruz County, Arizona
 Located September 7-19, 2017

Monuments are 1-1/2" by 1-1/2" by 5' Wood Posts projecting at least four feet above the ground. Location Monuments are set 20' inside the Endline along the center of each claim, and are 1500' long X 600' wide unless otherwise depicted and as detailed in the attached Certificate of Location.

TIE POINT: The location monument of each claim is tied to the Southeast corner of Section 14, Township 21S, Range 15E, G&SRM, Santa Cruz County, Arizona, its distance as shown on the attached Certificate of Location. Bearings and distance are grid north.


Any overlap onto pre-existing claims, or Private Land, is acknowledged as non-locatable, and any overlapping portion is acknowledged as invalid.



Legend

- End Centers
- ▲ Location Monuments
- Corners
- Claim Boundary
- Section
- Township

1 in = 1,000 feet



Claims Filed By-
 Kennecott Exploration Company
 4700 Daybreak Parkway
 South Jordan, UT 84009

When recorded return to:
Kennecott Exploration Company – Land Dept.
4700 Daybreak Parkway
South Jordan, UT 84009

ARIZONA NOTICE OF LOCATION
(LODE CLAIM)

NOTICE IS HEREBY GIVEN THAT KENNECOTT EXPLORATION COMPANY, whose mailing address is 4700 Daybreak Parkway, South Jordan, Utah 84009 by its undersigned representative, makes this location of the IV132 Lode Mining Claim, in Santa Cruz County, Arizona.

The general course of the claim is from the East to West, and said claim is within the:

| <u>Quarter</u> | <u>Section</u> | <u>Township</u> | <u>Range</u> |
|----------------|----------------|-----------------|--------------|
| NW | 34 | 21S | 15E |
| SW | 34 | 21S | 15E |
| SE | 34 | 21S | 15E |
| NE | 34 | 21S | 15E |

Santa Cruz County, Arizona, G&SRM.


This claim is 1200 feet in length and 600 feet in width. This Notice of Location is posted on the centerline of the claim. The claim runs from the location monument on which this notice is posted 20 feet in an easterly direction to the East endline, and 1180 feet in a westerly direction to the West endline. The claim boundaries are marked by six monuments, one at each corner and one at the center of each endline. The location monument on which this notice is posted is situated within Section 34, Township 21S, Range 15E, Santa Cruz County, Arizona, G&SRM, and is approximately 7097 feet West and 12919 feet South from the SE corner of Section 14, T21S, R15E, Santa Cruz County, Arizona, G&SRM. Any overlaps onto pre-existing claims, private or State Land are acknowledged as pre-existing rights and that portion of said overlap is acknowledged as invalid.

The undersigned claims the ground as depicted on the map that is attached to a copy of this Notice of Location filed in the office of the Recorder, Santa Cruz County, Arizona.

The claim has been monumented in accordance with State and Federal law. Corner, end centers and location monuments are posts, 1-1/2" x 1-1/2" x 5' projecting at least 4' above the ground.

Located, dated and posted on the ground this 7th day of September, 2017.

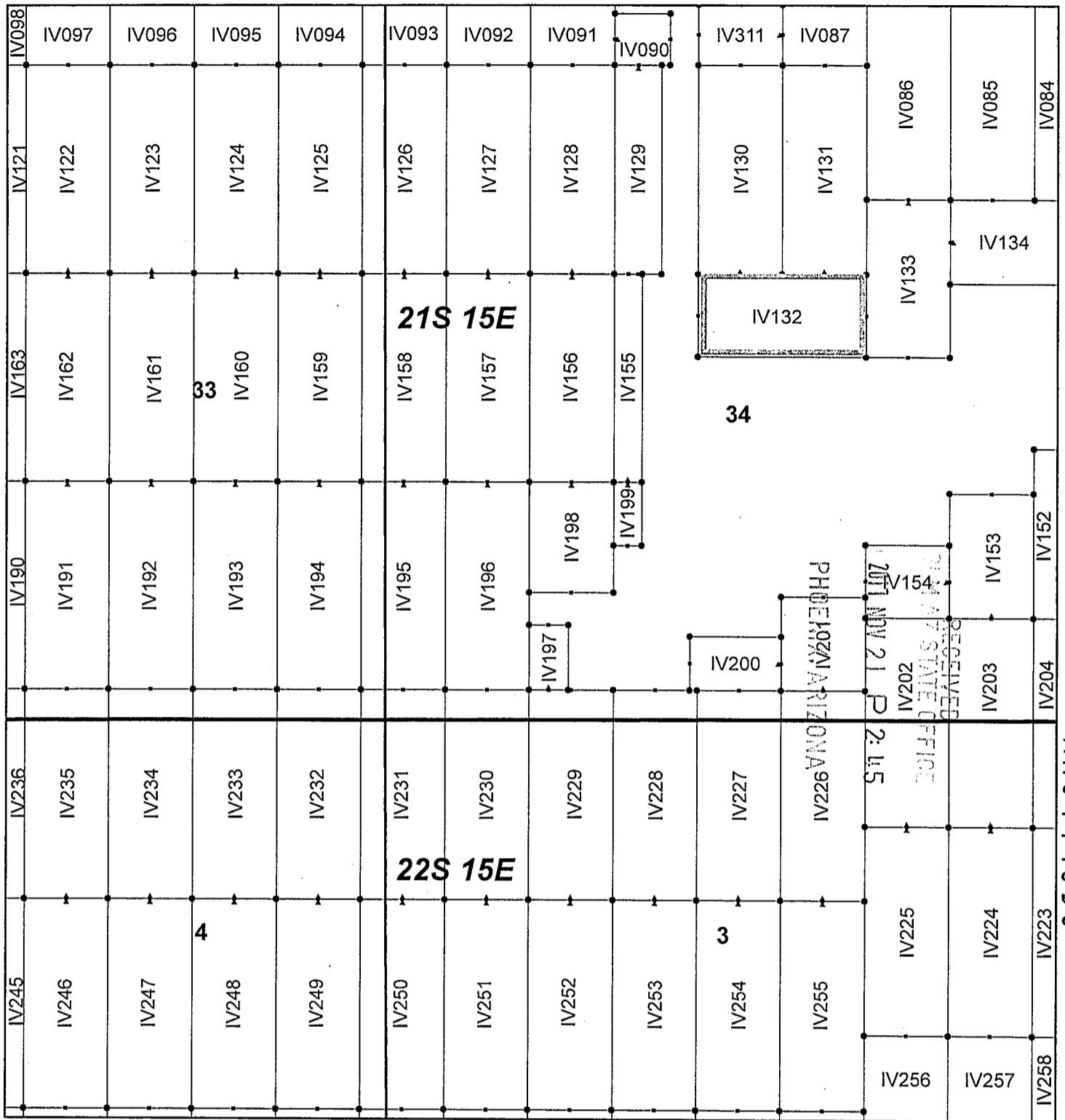
KENNECOTT EXPLORATION COMPANY



By: Erik Best, Operating Officer

RECEIVED
STATE OFFICE
2017 NOV 21 P 2:45
PHOENIX, ARIZONA

AMC447030



ANCHO 1030

Ivanhoe Claim Block, Arizona Map 5

Ivanhoe - IV Lode Mining Claims
 T21 and 22S, R15E G&SRM
 Santa Cruz County, Arizona
 Located September 7-19, 2017

Monuments are 1-1/2" by 1-1/2" by 5' Wood Posts projecting at least four feet above the ground. Location Monuments are set 20' inside the Endline along the center of each claim, and are 1500' long X 600' wide unless otherwise depicted and as detailed in the attached Certificate of Location.

TIE POINT: The location monument of each claim is tied to the Southeast corner of Section 14, Township 21S, Range 15E, G&SRM, Santa Cruz County, Arizona, its distance as shown on the attached Certificate of Location. Bearings and distance are grid north.


Any overlap onto pre-existing claims, or Private Land, is acknowledged as non-locatable, and any overlapping portion is acknowledged as invalid.



Legend

- End Centers
- ▲ Location Monuments
- Corners
- Claim Boundary
- Section
- Township

1 in = 1,000 feet



Claims Filed By-
 Kennecott Exploration Company
 4700 Daybreak Parkway
 South Jordan, UT 84009

When recorded return to:
Kennecott Exploration Company – Land Dept.
4700 Daybreak Parkway
South Jordan, UT 84009

ARIZONA NOTICE OF LOCATION
(LODE CLAIM)

NOTICE IS HEREBY GIVEN THAT KENNECOTT EXPLORATION COMPANY, whose mailing address is 4700 Daybreak Parkway, South Jordan, Utah 84009 by its undersigned representative, makes this location of the IV133 Lode Mining Claim, in Santa Cruz County, Arizona.

The general course of the claim is from the North to South, and said claim is within the:

| <u>Quarter</u> | <u>Section</u> | <u>Township</u> | <u>Range</u> |
|----------------|----------------|-----------------|--------------|
| SE | 34 | 21S | 15E |
| NE | 34 | 21S | 15E |

Santa Cruz County, Arizona, G&SRM.

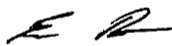
This claim is 1132 feet in length and 600 feet in width. This Notice of Location is posted on the centerline of the claim. The claim runs from the location monument on which this notice is posted 20 feet in a northerly direction to the North endline, and 1112 feet in a southerly direction to the South endline. The claim boundaries are marked by six monuments, one at each corner and one at the center of each endline. The location monument on which this notice is posted is situated within Section 34, Township 21S, Range 15E, Santa Cruz County, Arizona, G&SRM, and is approximately 6777 feet West and 12107 feet South from the SE corner of Section 14, T21S, R15E, Santa Cruz County, Arizona, G&SRM. Any overlaps onto pre-existing claims, private or State Land are acknowledged as pre-existing rights and that portion of said overlap is acknowledged as invalid.

The undersigned claims the ground as depicted on the map that is attached to a copy of this Notice of Location filed in the office of the Recorder, Santa Cruz County, Arizona.

The claim has been monumented in accordance with State and Federal law. Corner, end centers and location monuments are posts, 1-1/2" x 1-1/2" x 5' projecting at least 4' above the ground.

Located, dated and posted on the ground this 7th day of September, 2017.

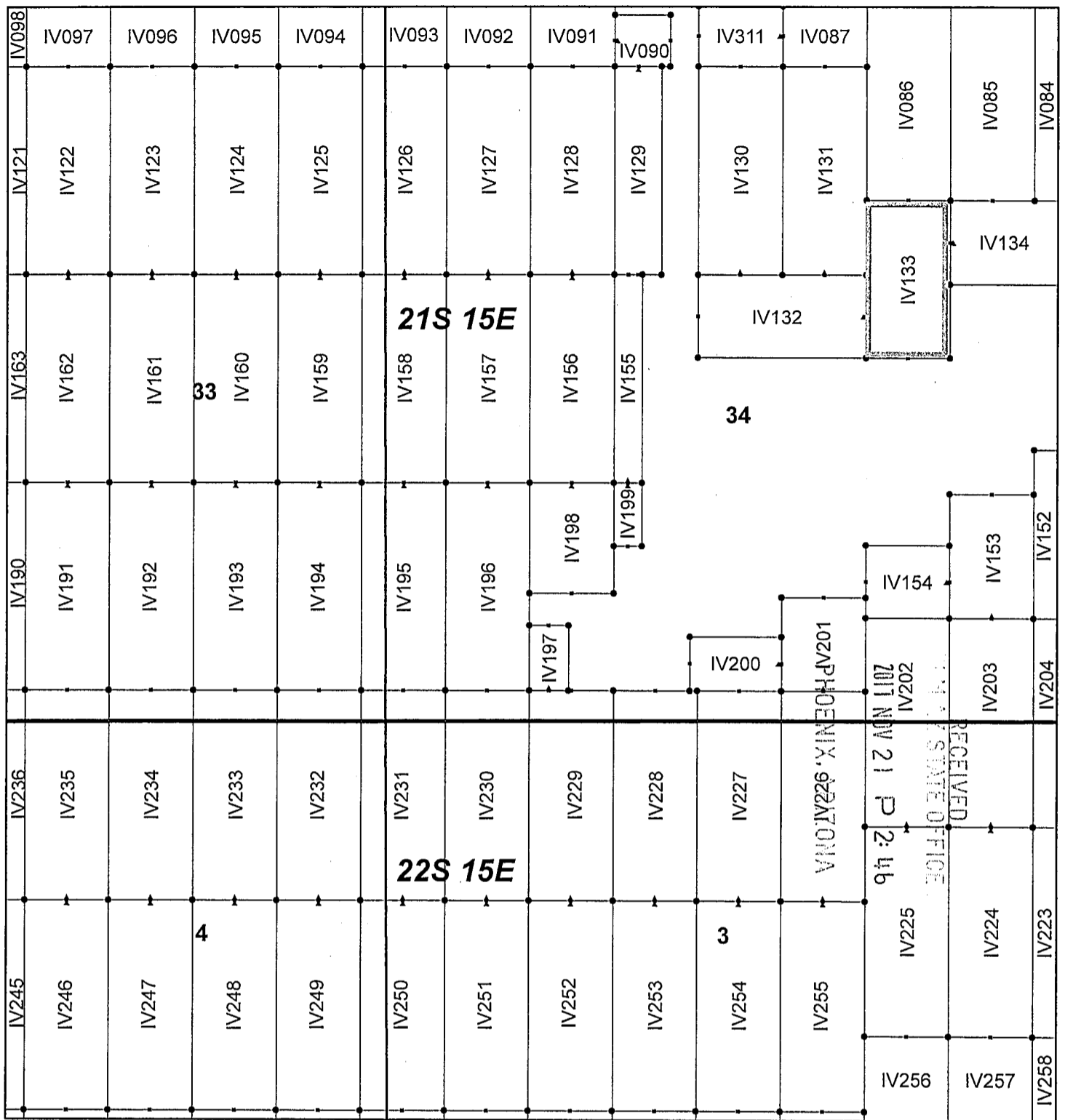
KENNECOTT EXPLORATION COMPANY



By: Erik Best, Operating Officer

RECEIVED
AZ STATE OFFICE
2017 NOV 21 P 2:46
PHOENIX, ARIZONA

AHC447031



Ivanhoe Claim Block, Arizona Map 5

Ivanhoe - IV Lode Mining Claims
 T21 and 22S, R15E G&SRM
 Santa Cruz County, Arizona
 Located September 7-19, 2017

Monuments are 1-1/2" by 1-1/2" by 5' Wood Posts projecting at least four feet above the ground. Location Monuments are set 20' inside the Endline along the center of each claim, and are 1500' long X 600' wide unless otherwise depicted and as detailed in the attached Certificate of Location.

TIE POINT: The location monument of each claim is tied to the Southeast corner of Section 14, Township 21S, Range 15E, G&SRM, Santa Cruz County, Arizona, its distance as shown on the attached Certificate of Location. Bearings and distance are grid north.


Any overlap onto pre-existing claims, or Private Land, is acknowledged as non-locatable, and any overlapping portion is acknowledged as invalid.



Legend

- End Centers
- ▲ Location Monuments
- Corners
- Claim Boundary
- Section
- Township

1 in = 1,000 feet



Claims Filed By:
 Kennecott Exploration Company
 4700 Daybreak Parkway
 South Jordan, UT 84009

When recorded return to:
Kennecott Exploration Company -- Land Dept.
4700 Daybreak Parkway
South Jordan, UT 84009

ARIZONA NOTICE OF LOCATION
(LODE CLAIM)

NOTICE IS HEREBY GIVEN THAT KENNECOTT EXPLORATION COMPANY, whose mailing address is 4700 Daybreak Parkway, South Jordan, Utah 84009 by its undersigned representative, makes this location of the IV134 Lode Mining Claim, in Santa Cruz County, Arizona.

The general course of the claim is from the East to West, and said claim is within the:

| <u>Quarter</u> | <u>Section</u> | <u>Township</u> | <u>Range</u> |
|----------------|----------------|-----------------|--------------|
| NE | 34 | 21S | 15E |

Santa Cruz County, Arizona, G&SRM.


This claim is 1200 feet in length and 600 feet in width. This Notice of Location is posted on the centerline of the claim. The claim runs from the location monument on which this notice is posted 1180 feet in an easterly direction to the East endline, and 20 feet in a westerly direction to the West endline. The claim boundaries are marked by six monuments, one at each corner and one at the center of each endline. The location monument on which this notice is posted is situated within Section 34, Township 21S, Range 15E, Santa Cruz County, Arizona, G&SRM, and is approximately 6457 feet West and 12387 feet South from the SE corner of Section 14, T21S, R15E, Santa Cruz County, Arizona, G&SRM. Any overlaps onto pre-existing claims, private or State Land are acknowledged as pre-existing rights and that portion of said overlap is acknowledged as invalid.

The undersigned claims the ground as depicted on the map that is attached to a copy of this Notice of Location filed in the office of the Recorder, Santa Cruz County, Arizona.

The claim has been monumented in accordance with State and Federal law. Corner, end centers and location monuments are posts, 1-1/2" x 1-1/2" x 5' projecting at least 4' above the ground.

Located, dated and posted on the ground this 7th day of September, 2017.

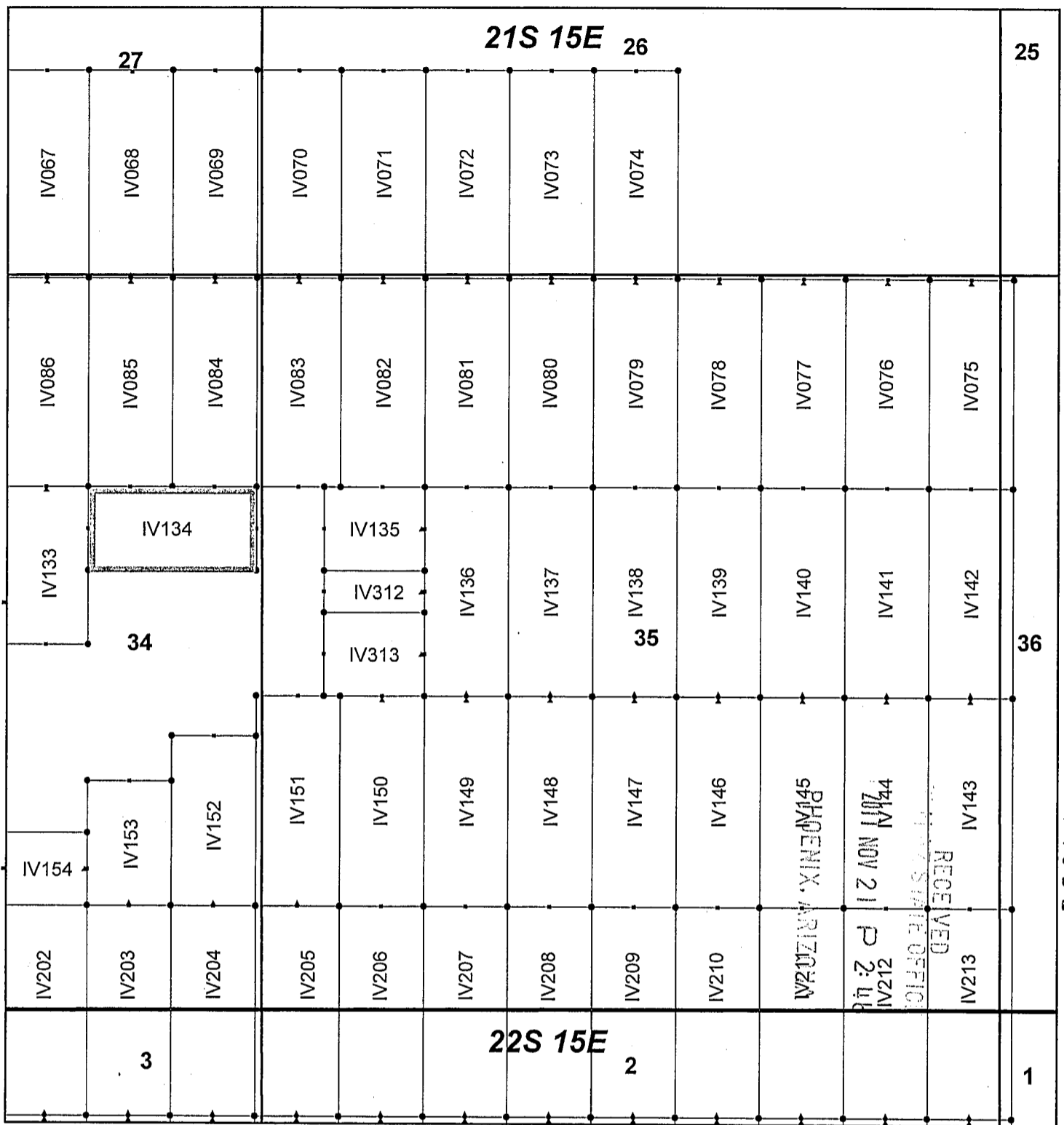
KENNECOTT EXPLORATION COMPANY



By: Erik Best, Operating Officer

RECEIVED
MAY 27 STATE OFFICE
2017 NOV 21 P 2:46
PHOENIX, ARIZONA

AMC 447032



Ivanhoe Claim Block, Arizona Map 3

Ivanhoe - IV Lode Mining Claims
 T21 and 22S, R15E G&SRM
 Santa Cruz County, Arizona
 Located September 7-19, 2017

Monuments are 1-1/2" by 1-1/2" by 5' Wood Posts projecting at least four feet above the ground. Location Monuments are set 20' inside the Endline along the center of each claim, and are 1500' long X 600' wide unless otherwise depicted and as detailed in the attached Certificate of Location.

TIE POINT: The location monument of each claim is tied to the Southeast corner of Section 14, Township 21S, Range 15E, G&SRM, Santa Cruz County, Arizona, its distance as shown on the attached Certificate of Location. Bearings and distance are grid north.


Any overlap onto pre-existing claims, or Private Land, is acknowledged as non-locatable, and any overlapping portion is acknowledged as invalid.



Legend

- End Centers
- ▲ Location Monuments
- Corners
- Claim Boundary
- Section
- Township

1 in = 1,000 feet



Claims Filed By:
 Kennecott Exploration Company
 4700 Daybreak Parkway
 South Jordan, UT 84009

When recorded return to:
Kennecott Exploration Company – Land Dept.
4700 Daybreak Parkway
South Jordan, UT 84009

ARIZONA NOTICE OF LOCATION
(LODE CLAIM)

NOTICE IS HEREBY GIVEN THAT KENNECOTT EXPLORATION COMPANY, whose mailing address is 4700 Daybreak Parkway, South Jordan, Utah 84009 by its undersigned representative, makes this location of the IV135 Lode Mining Claim, in Santa Cruz County, Arizona.

The general course of the claim is from the East to West, and said claim is within the:

| <u>Quarter</u> | <u>Section</u> | <u>Township</u> | <u>Range</u> |
|----------------|----------------|-----------------|--------------|
| NW | 35 | 21S | 15E |

Santa Cruz County, Arizona, G&SRM.


This claim is 716 feet in length and 600 feet in width. This Notice of Location is posted on the centerline of the claim. The claim runs from the location monument on which this notice is posted 20 feet in an easterly direction to the East endline, and 696 feet in a westerly direction to the West endline. The claim boundaries are marked by six monuments, one at each corner and one at the center of each endline. The location monument on which this notice is posted is situated within Section 35, Township 21S, Range 15E, Santa Cruz County, Arizona, G&SRM, and is approximately 4097 feet West and 12387 feet South from the SE corner of Section 14, T21S, R15E, Santa Cruz County, Arizona, G&SRM. Any overlaps onto pre-existing claims, private or State Land are acknowledged as pre-existing rights and that portion of said overlap is acknowledged as invalid.

The undersigned claims the ground as depicted on the map that is attached to a copy of this Notice of Location filed in the office of the Recorder, Santa Cruz County, Arizona.

The claim has been monumented in accordance with State and Federal law. Corner, end centers and location monuments are posts, 1-1/2" x 1-1/2" x 5' projecting at least 4' above the ground.

Located, dated and posted on the ground this 9th day of September, 2017.

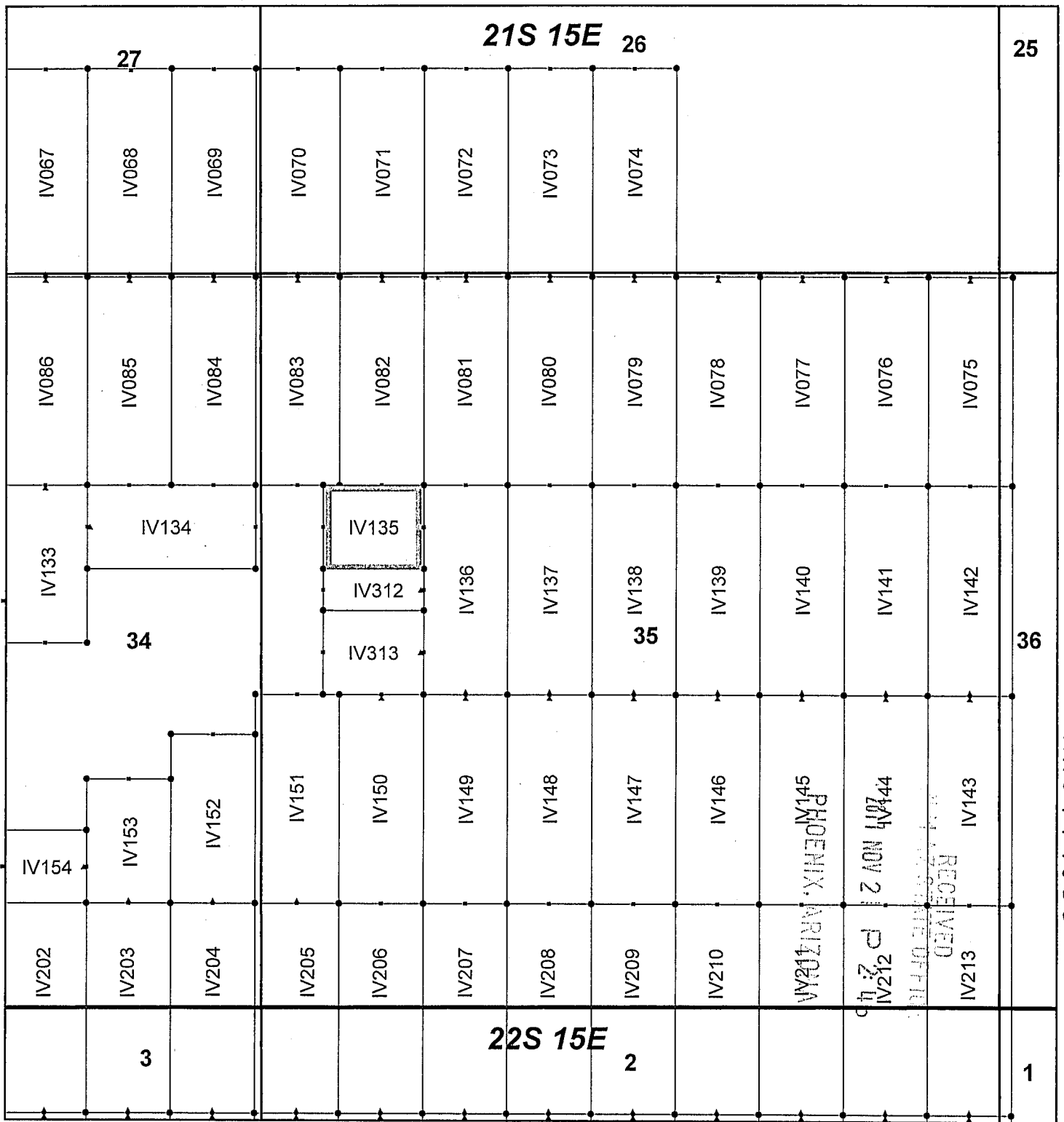
KENNECOTT EXPLORATION COMPANY



By: Erik Best, Operating Officer

RECEIVED
SANTA CRUZ STATE OFFICE
2017 NOV 21 P 2:46
PHOENIX, ARIZONA

AMC447033



AMC 4410333

Ivanhoe Claim Block, Arizona Map 3

Ivanhoe - IV Lode Mining Claims
 T21 and 22S, R15E G&SRM
 Santa Cruz County, Arizona
 Located September 7-19, 2017

Monuments are 1-1/2" by 1-1/2" by 5' Wood Posts projecting at least four feet above the ground. Location Monuments are set 20' inside the Endline along the center of each claim, and are 1500' long X 600' wide unless otherwise depicted and as detailed in the attached Certificate of Location.

TIE POINT: The location monument of each claim is tied to the Southeast corner of Section 14, Township 21S, Range 15E, G&SRM, Santa Cruz County, Arizona, its distance as shown on the attached Certificate of Location. Bearings and distance are grid north.

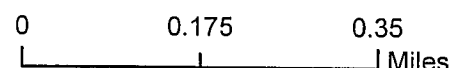
Any overlap onto pre-existing claims, or Private Land, is acknowledged as non-locatable, and any overlapping portion is acknowledged as invalid.



Legend

- End Centers
- ▲ Location Monuments
- Corners
- Claim Boundary
- Section
- Township

1 in = 1,000 feet



Claims Filed By:
 Kennecott Exploration Company
 4700 Daybreak Parkway
 South Jordan, UT 84009

When recorded return to:
Kennecott Exploration Company – Land Dept.
4700 Daybreak Parkway
South Jordan, UT 84009

ARIZONA NOTICE OF LOCATION
(LODE CLAIM)

NOTICE IS HEREBY GIVEN THAT KENNECOTT EXPLORATION COMPANY, whose mailing address is 4700 Daybreak Parkway, South Jordan, Utah 84009 by its undersigned representative, makes this location of the IV136 Lode Mining Claim, in Santa Cruz County, Arizona.

The general course of the claim is from the North to South, and said claim is within the:

| <u>Quarter</u> | <u>Section</u> | <u>Township</u> | <u>Range</u> |
|----------------|----------------|-----------------|--------------|
| SW | 35 | 21S | 15E |
| NW | 35 | 21S | 15E |

Santa Cruz County, Arizona, G&SRM.

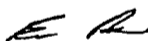
This claim is 1500 feet in length and 600 feet in width. This Notice of Location is posted on the centerline of the claim. The claim runs from the location monument on which this notice is posted 1480 feet in a northerly direction to the North endline, and 20 feet in a southerly direction to the South endline. The claim boundaries are marked by six monuments, one at each corner and one at the center of each endline. The location monument on which this notice is posted is situated within Section 35, Township 21S, Range 15E, Santa Cruz County, Arizona, G&SRM, and is approximately 3776 feet West and 13567 feet South from the SE corner of Section 14, T21S, R15E, Santa Cruz County, Arizona, G&SRM. Any overlaps onto pre-existing claims, private or State Land are acknowledged as pre-existing rights and that portion of said overlap is acknowledged as invalid.

The undersigned claims the ground as depicted on the map that is attached to a copy of this Notice of Location filed in the office of the Recorder, Santa Cruz County, Arizona.

The claim has been monumented in accordance with State and Federal law. Corner, end centers and location monuments are posts, 1-1/2" x 1-1/2" x 5' projecting at least 4' above the ground.

Located, dated and posted on the ground this 7th day of September, 2017.

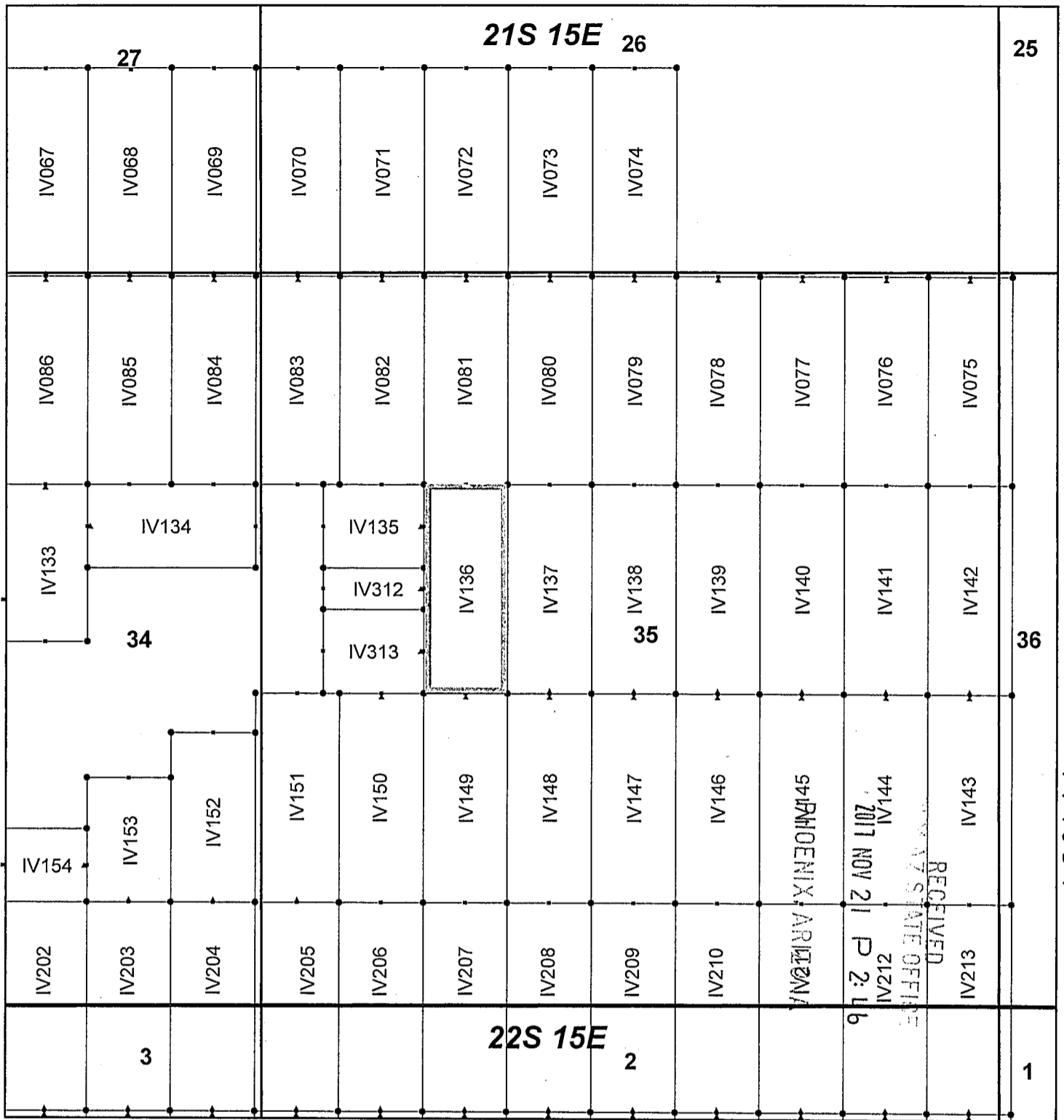
KENNECOTT EXPLORATION COMPANY



By: Erik Best, Operating Officer

RECEIVED
SANTA CRUZ STATE OFFICE
2017 NOV 21 P 2:46
PHOENIX, ARIZONA

AMC 447034



Ivanhoe Claim Block, Arizona Map 3

Ivanhoe - IV Lode Mining Claims
 T21 and 22S, R15E G&SRM
 Santa Cruz County, Arizona
 Located September 7-19, 2017

Monuments are 1-1/2" by 1-1/2" by 5' Wood Posts projecting at least four feet above the ground. Location Monuments are set 20' inside the Endline along the center of each claim, and are 1500' long X 600' wide unless otherwise depicted and as detailed in the attached Certificate of Location.

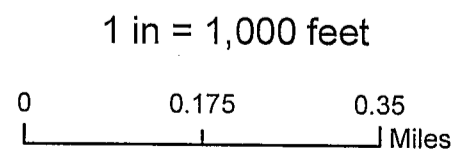
TIE POINT: The location monument of each claim is tied to the Southeast corner of Section 14, Township 21S, Range 15E, G&SRM, Santa Cruz County, Arizona, its distance as shown on the attached Certificate of Location. Bearings and distance are grid north.

Any overlap onto pre-existing claims, or Private Land, is acknowledged as non-locatable, and any overlapping portion is acknowledged as invalid.



Legend

- End Centers
- ▲ Location Monuments
- Corners
- Claim Boundary
- Section
- Township



Claims Filed By:
 Kennecott Exploration Company
 4700 Daybreak Parkway
 South Jordan, UT 84009

When recorded return to:
Kennecott Exploration Company – Land Dept.
4700 Daybreak Parkway
South Jordan, UT 84009

ARIZONA NOTICE OF LOCATION
(LODE CLAIM)

NOTICE IS HEREBY GIVEN THAT KENNECOTT EXPLORATION COMPANY, whose mailing address is 4700 Daybreak Parkway, South Jordan, Utah 84009 by its undersigned representative, makes this location of the IV137 Lode Mining Claim, in Santa Cruz County, Arizona.

The general course of the claim is from the North to South, and said claim is within the:

| <u>Quarter</u> | <u>Section</u> | <u>Township</u> | <u>Range</u> |
|----------------|----------------|-----------------|--------------|
| SW | 35 | 21S | 15E |
| NW | 35 | 21S | 15E |

Santa Cruz County, Arizona, G&SRM.

This claim is 1500 feet in length and 600 feet in width. This Notice of Location is posted on the centerline of the claim. The claim runs from the location monument on which this notice is posted 1480 feet in a northerly direction to the North endline, and 20 feet in a southerly direction to the South endline. The claim boundaries are marked by six monuments, one at each corner and one at the center of each endline. The location monument on which this notice is posted is situated within Section 35, Township 21S, Range 15E, Santa Cruz County, Arizona, G&SRM, and is approximately 3176 feet West and 13567 feet South from the SE corner of Section 14, T21S, R15E, Santa Cruz County, Arizona, G&SRM. Any overlaps onto pre-existing claims, private or State Land are acknowledged as pre-existing rights and that portion of said overlap is acknowledged as invalid.

The undersigned claims the ground as depicted on the map that is attached to a copy of this Notice of Location filed in the office of the Recorder, Santa Cruz County, Arizona.

The claim has been monumented in accordance with State and Federal law. Corner, end centers and location monuments are posts, 1-1/2" x 1-1/2" x 5' projecting at least 4' above the ground.

Located, dated and posted on the ground this 7th day of September, 2017.

KENNECOTT EXPLORATION COMPANY



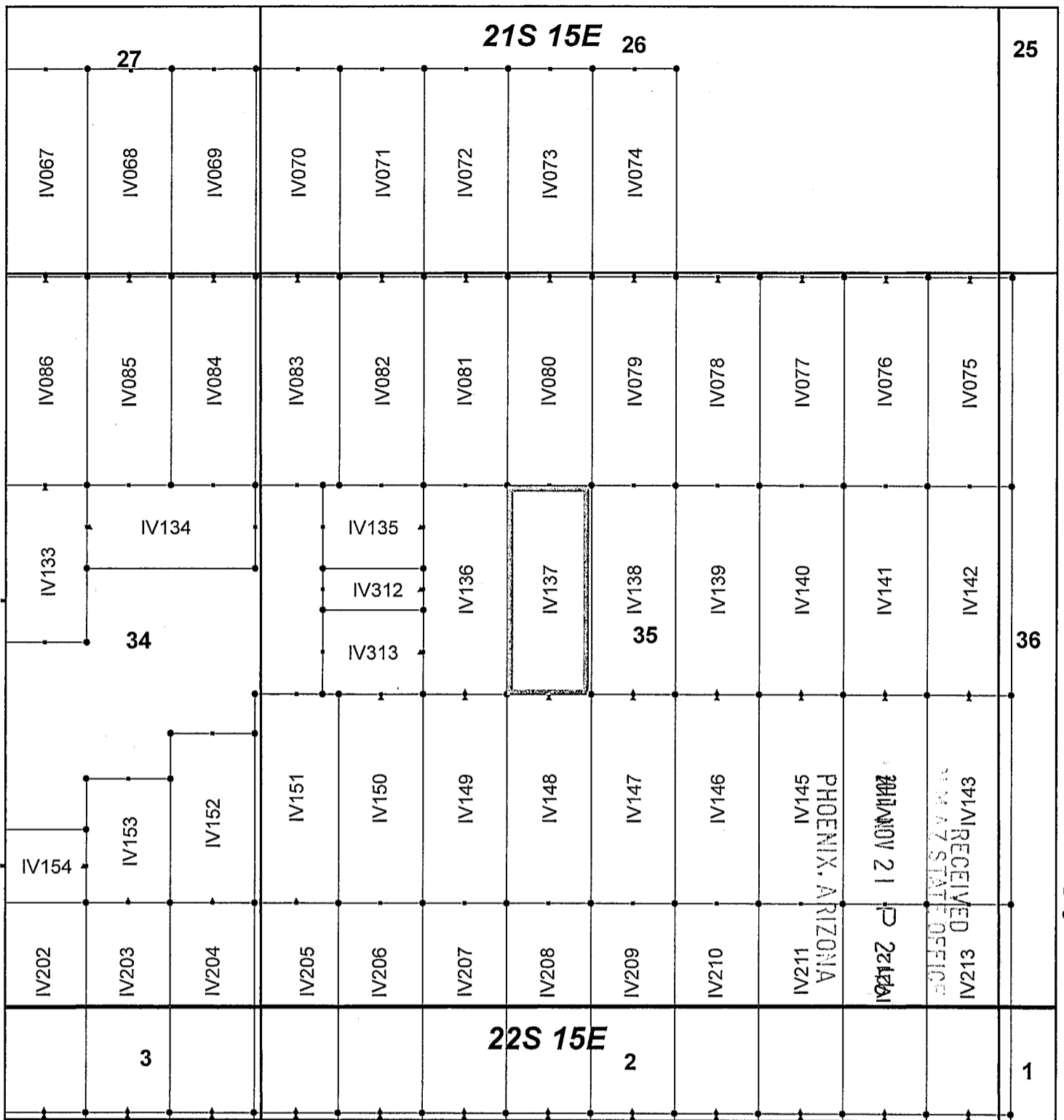
By: Erik Best, Operating Officer

PHOENIX, ARIZONA

2017 NOV 21 P 2:46

RECEIVED
STATE OFFICE

AMC447035



Ivanhoe Claim Block, Arizona Map 3

Ivanhoe - IV Lode Mining Claims
 T21 and 22S, R15E G&SRM
 Santa Cruz County, Arizona
 Located September 7-19, 2017

Monuments are 1-1/2" by 1-1/2" by 5' Wood Posts projecting at least four feet above the ground. Location Monuments are set 20' inside the Endline along the center of each claim, and are 1500' long X 600' wide unless otherwise depicted and as detailed in the attached Certificate of Location.

TIE POINT: The location monument of each claim is tied to the Southeast corner of Section 14, Township 21S, Range 15E, G&SRM, Santa Cruz County, Arizona, its distance as shown on the attached Certificate of Location. Bearings and distance are grid north.


Any overlap onto pre-existing claims, or Private Land, is acknowledged as non-locatable, and any overlapping portion is acknowledged as invalid.



Legend

- End Centers
- ▲ Location Monuments
- Corners
- Claim Boundary
- Section
- Township

1 in = 1,000 feet



Claims Filed By:
 Kennecott Exploration Company
 4700 Daybreak Parkway
 South Jordan, UT 84009

AMC 447035

When recorded return to:
Kennecott Exploration Company – Land Dept.
4700 Daybreak Parkway
South Jordan, UT 84009

ARIZONA NOTICE OF LOCATION
(LODE CLAIM)

NOTICE IS HEREBY GIVEN THAT KENNECOTT EXPLORATION COMPANY, whose mailing address is 4700 Daybreak Parkway, South Jordan, Utah 84009 by its undersigned representative, makes this location of the IV138 Lode Mining Claim, in Santa Cruz County, Arizona.

The general course of the claim is from the North to South, and said claim is within the:

| <u>Quarter</u> | <u>Section</u> | <u>Township</u> | <u>Range</u> |
|----------------|----------------|-----------------|--------------|
| SW | 35 | 21S | 15E |
| NE | 35 | 21S | 15E |
| NW | 35 | 21S | 15E |
| SE | 35 | 21S | 15E |

Santa Cruz County, Arizona, G&SRM.


This claim is 1500 feet in length and 600 feet in width. This Notice of Location is posted on the centerline of the claim. The claim runs from the location monument on which this notice is posted 1480 feet in a northerly direction to the North endline, and 20 feet in a southerly direction to the South endline. The claim boundaries are marked by six monuments, one at each corner and one at the center of each endline. The location monument on which this notice is posted is situated within Section 35, Township 21S, Range 15E, Santa Cruz County, Arizona, G&SRM, and is approximately 2576 feet West and 13567 feet South from the SE corner of Section 14, T21S, R15E, Santa Cruz County, Arizona, G&SRM. Any overlaps onto pre-existing claims, private or State Land are acknowledged as pre-existing rights and that portion of said overlap is acknowledged as invalid.

The undersigned claims the ground as depicted on the map that is attached to a copy of this Notice of Location filed in the office of the Recorder, Santa Cruz County, Arizona.

The claim has been monumented in accordance with State and Federal law. Corner, end centers and location monuments are posts, 1-1/2" x 1-1/2" x 5' projecting at least 4' above the ground.

Located, dated and posted on the ground this 7th day of September, 2017.

KENNECOTT EXPLORATION COMPANY



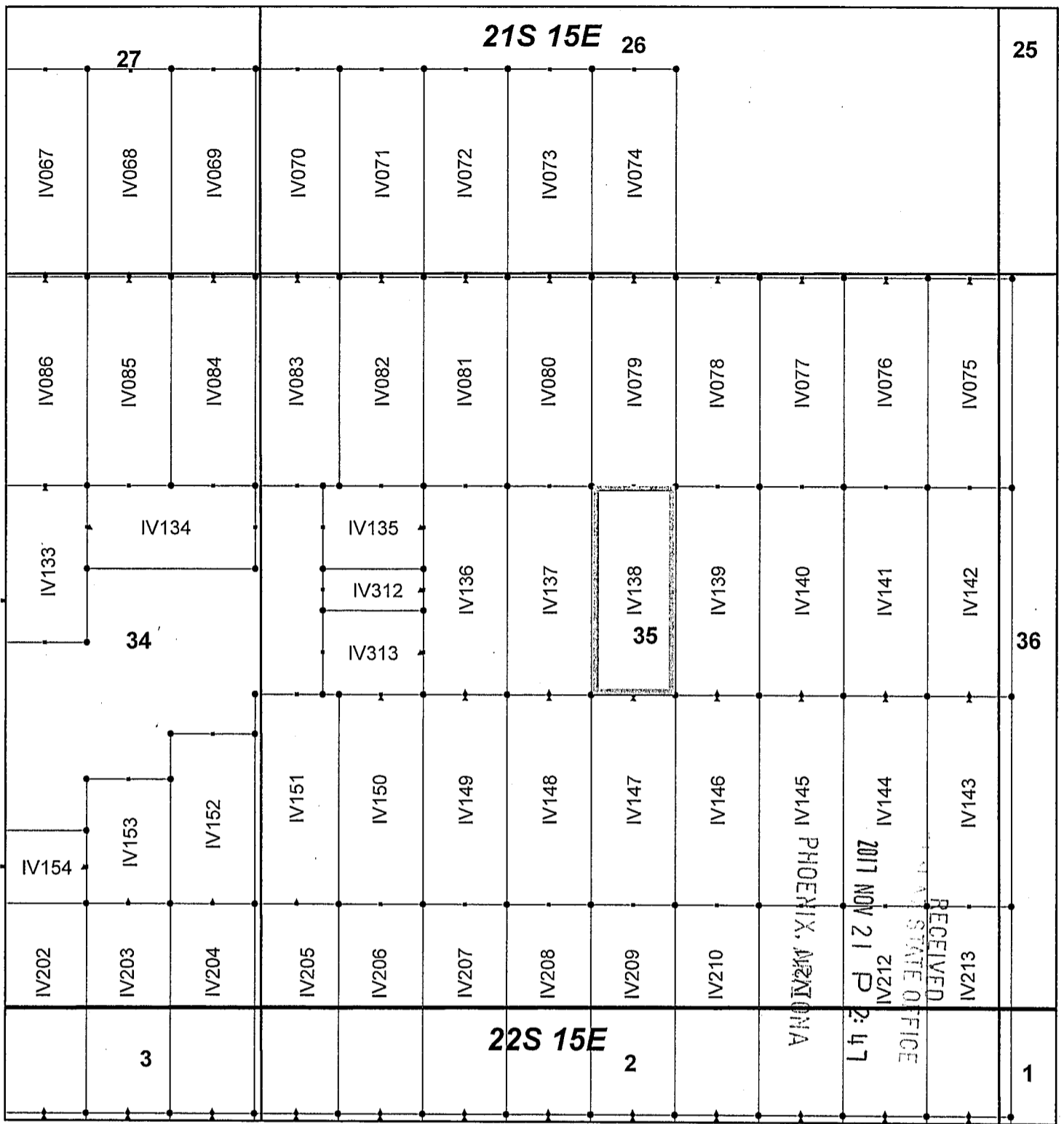
By: Erik Best, Operating Officer

PHOENIX, ARIZONA

2017 NOV 21 P 2:47

RECEIVED
STATE OFFICE

AMC447036



Ivanhoe Claim Block, Arizona Map 3

Ivanhoe - IV Lode Mining Claims
 T21 and 22S, R15E G&SRM
 Santa Cruz County, Arizona
 Located September 7-19, 2017

Monuments are 1-1/2" by 1-1/2" by 5' Wood Posts projecting at least four feet above the ground. Location Monuments are set 20' inside the Endline along the center of each claim, and are 1500' long X 600' wide unless otherwise depicted and as detailed in the attached Certificate of Location.

TIE POINT: The location monument of each claim is tied to the Southeast corner of Section 14, Township 21S, Range 15E, G&SRM, Santa Cruz County, Arizona, its distance as shown on the attached Certificate of Location. Bearings and distance are grid north.


Any overlap onto pre-existing claims, or Private Land, is acknowledged as non-locatable, and any overlapping portion is acknowledged as invalid.



Legend

- End Centers
- ▲ Location Monuments
- Corners
- Claim Boundary
- Section
- Township

1 in = 1,000 feet



Claims Filed By:
 Kennecott Exploration Company
 4700 Daybreak Parkway
 South Jordan, UT 84009

When recorded return to:
Kennecott Exploration Company – Land Dept.
4700 Daybreak Parkway
South Jordan, UT 84009

ARIZONA NOTICE OF LOCATION
(LODE CLAIM)

NOTICE IS HEREBY GIVEN THAT KENNECOTT EXPLORATION COMPANY, whose mailing address is 4700 Daybreak Parkway, South Jordan, Utah 84009 by its undersigned representative, makes this location of the IV139 Lode Mining Claim, in Santa Cruz County, Arizona.

The general course of the claim is from the North to South, and said claim is within the:

| <u>Quarter</u> | <u>Section</u> | <u>Township</u> | <u>Range</u> |
|----------------|----------------|-----------------|--------------|
| NE | 35 | 21S | 15E |
| SE | 35 | 21S | 15E |

Santa Cruz County, Arizona, G&SRM.


This claim is 1500 feet in length and 600 feet in width. This Notice of Location is posted on the centerline of the claim. The claim runs from the location monument on which this notice is posted 1480 feet in a northerly direction to the North endline, and 20 feet in a southerly direction to the South endline. The claim boundaries are marked by six monuments, one at each corner and one at the center of each endline. The location monument on which this notice is posted is situated within Section 35, Township 21S, Range 15E, Santa Cruz County, Arizona, G&SRM, and is approximately 1976 feet West and 13567 feet South from the SE corner of Section 14, T21S, R15E, Santa Cruz County, Arizona, G&SRM. Any overlaps onto pre-existing claims, private or State Land are acknowledged as pre-existing rights and that portion of said overlap is acknowledged as invalid.

The undersigned claims the ground as depicted on the map that is attached to a copy of this Notice of Location filed in the office of the Recorder, Santa Cruz County, Arizona.

The claim has been monumented in accordance with State and Federal law. Corner, end centers and location monuments are posts, 1-1/2" x 1-1/2" x 5' projecting at least 4' above the ground.

Located, dated and posted on the ground this 7th day of September, 2017.

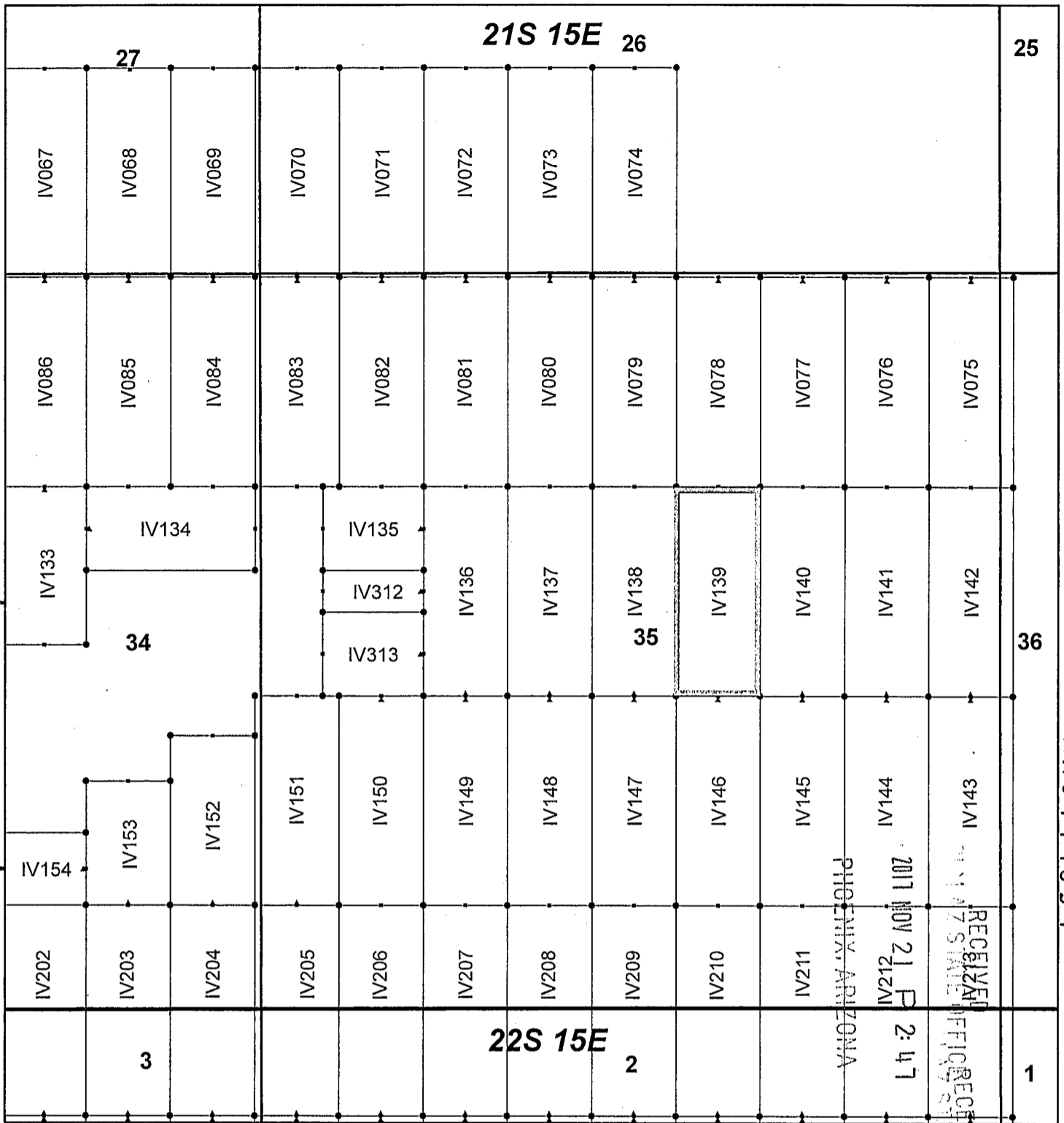
KENNECOTT EXPLORATION COMPANY



By: Erik Best, Operating Officer

AMC 44 1037

2017 NOV 21 1 P
PHOENIX, ARIZONA



Ivanhoe Claim Block, Arizona Map 3

Ivanhoe - IV Lode Mining Claims
 T21 and 22S, R15E G&SRM
 Santa Cruz County, Arizona
 Located September 7-19, 2017

Monuments are 1-1/2" by 1-1/2" by 5' Wood Posts projecting at least four feet above the ground. Location Monuments are set 20' inside the Endline along the center of each claim, and are 1500' long X 600' wide unless otherwise depicted and as detailed in the attached Certificate of Location.

TIE POINT: The location monument of each claim is tied to the Southeast corner of Section 14, Township 21S, Range 15E, G&SRM, Santa Cruz County, Arizona, its distance as shown on the attached Certificate of Location. Bearings and distance are grid north.


Any overlap onto pre-existing claims, or Private Land, is acknowledged as non-locatable, and any overlapping portion is acknowledged as invalid.



Legend

- End Centers
- ▲ Location Monuments
- Corners
- Claim Boundary
- Section
- Township

1 in = 1,000 feet



Claims Filed By:
 Kennecott Exploration Company
 4700 Daybreak Parkway
 South Jordan, UT 84009

When recorded return to:
Kennecott Exploration Company – Land Dept.
4700 Daybreak Parkway
South Jordan, UT 84009

ARIZONA NOTICE OF LOCATION
(LODE CLAIM)

NOTICE IS HEREBY GIVEN THAT KENNECOTT EXPLORATION COMPANY, whose mailing address is 4700 Daybreak Parkway, South Jordan, Utah 84009 by its undersigned representative, makes this location of the IV140 Lode Mining Claim, in Santa Cruz County, Arizona.

The general course of the claim is from the North to South, and said claim is within the:

| <u>Quarter</u> | <u>Section</u> | <u>Township</u> | <u>Range</u> |
|----------------|----------------|-----------------|--------------|
| NE | 35 | 21S | 15E |
| SE | 35 | 21S | 15E |

Santa Cruz County, Arizona, G&SRM.

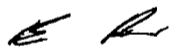
This claim is 1500 feet in length and 600 feet in width. This Notice of Location is posted on the centerline of the claim. The claim runs from the location monument on which this notice is posted 1480 feet in a northerly direction to the North endline, and 20 feet in a southerly direction to the South endline. The claim boundaries are marked by six monuments, one at each corner and one at the center of each endline. The location monument on which this notice is posted is situated within Section 35, Township 21S, Range 15E, Santa Cruz County, Arizona, G&SRM, and is approximately 1376 feet West and 13567 feet South from the SE corner of Section 14, T21S, R15E, Santa Cruz County, Arizona, G&SRM. Any overlaps onto pre-existing claims, private or State Land are acknowledged as pre-existing rights and that portion of said overlap is acknowledged as invalid.

The undersigned claims the ground as depicted on the map that is attached to a copy of this Notice of Location filed in the office of the Recorder, Santa Cruz County, Arizona.

The claim has been monumented in accordance with State and Federal law. Corner, end centers and location monuments are posts, 1-1/2" x 1-1/2" x 5' projecting at least 4' above the ground.

Located, dated and posted on the ground this 7th day of September, 2017.

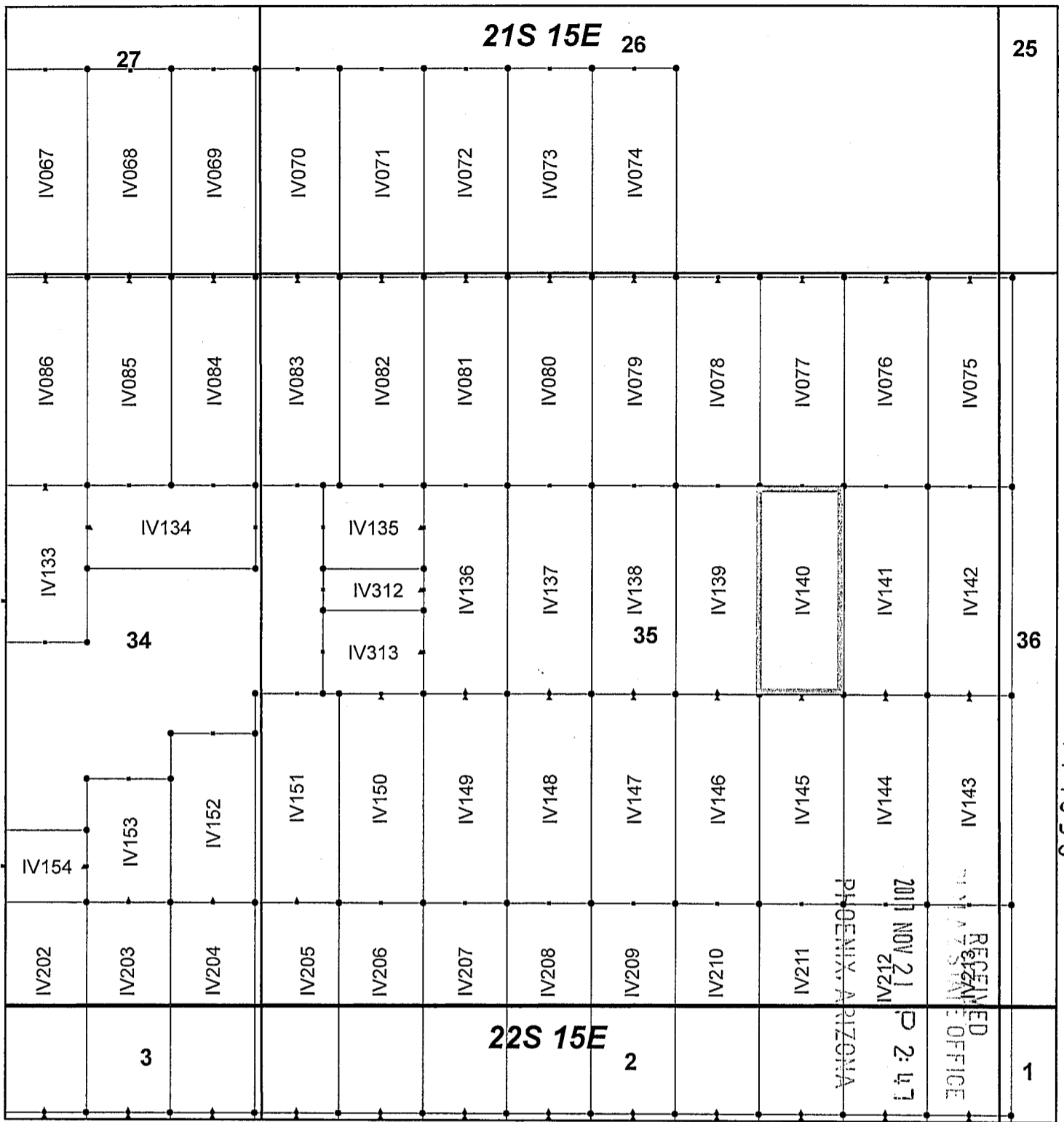
KENNECOTT EXPLORATION COMPANY



By: Erik Best, Operating Officer

RECEIVED
SANTA CRUZ STATE OFFICE
2017 NOV 21 P 2:47
PHOENIX, ARIZONA

AMC447038



Ivanhoe Claim Block, Arizona Map 3

Ivanhoe - IV Lode Mining Claims
 T21 and 22S, R15E G&SRM
 Santa Cruz County, Arizona
 Located September 7-19, 2017

Monuments are 1-1/2" by 1-1/2" by 5' Wood Posts projecting at least four feet above the ground. Location Monuments are set 20' inside the Endline along the center of each claim, and are 1500' long X 600' wide unless otherwise depicted and as detailed in the attached Certificate of Location.

TIE POINT: The location monument of each claim is tied to the Southeast corner of Section 14, Township 21S, Range 15E, G&SRM, Santa Cruz County, Arizona, its distance as shown on the attached Certificate of Location. Bearings and distance are grid north.

Any overlap onto pre-existing claims, or Private Land, is acknowledged as non-locatable, and any overlapping portion is acknowledged as invalid.

Legend

- End Centers
- ▲ Location Monuments
- Corners
- Claim Boundary
- Section
- Township

1 in = 1,000 feet

0

0.175

0.35

Miles

Claims Filed By-
 Kennecott Exploration Company
 4700 Daybreak Parkway
 South Jordan, UT 84009

When recorded return to:
Kennecott Exploration Company – Land Dept.
4700 Daybreak Parkway
South Jordan, UT 84009

ARIZONA NOTICE OF LOCATION
(LODE CLAIM)

NOTICE IS HEREBY GIVEN THAT KENNECOTT EXPLORATION COMPANY, whose mailing address is 4700 Daybreak Parkway, South Jordan, Utah 84009 by its undersigned representative, makes this location of the IV141 Lode Mining Claim, in Santa Cruz County, Arizona.

The general course of the claim is from the North to South, and said claim is within the:

| <u>Quarter</u> | <u>Section</u> | <u>Township</u> | <u>Range</u> |
|----------------|----------------|-----------------|--------------|
| NE | 35 | 21S | 15E |
| SE | 35 | 21S | 15E |

Santa Cruz County, Arizona, G&SRM.

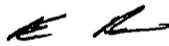
This claim is 1500 feet in length and 600 feet in width. This Notice of Location is posted on the centerline of the claim. The claim runs from the location monument on which this notice is posted 1480 feet in a northerly direction to the North endline, and 20 feet in a southerly direction to the South endline. The claim boundaries are marked by six monuments, one at each corner and one at the center of each endline. The location monument on which this notice is posted is situated within Section 35, Township 21S, Range 15E, Santa Cruz County, Arizona, G&SRM, and is approximately 776 feet West and 13567 feet South from the SE corner of Section 14, T21S, R15E, Santa Cruz County, Arizona, G&SRM. Any overlaps onto pre-existing claims, private or State Land are acknowledged as pre-existing rights and that portion of said overlap is acknowledged as invalid.

The undersigned claims the ground as depicted on the map that is attached to a copy of this Notice of Location filed in the office of the Recorder, Santa Cruz County, Arizona.

The claim has been monumented in accordance with State and Federal law. Corner, end centers and location monuments are posts, 1-1/2" x 1-1/2" x 5' projecting at least 4' above the ground.

Located, dated and posted on the ground this 7th day of September, 2017.

KENNECOTT EXPLORATION COMPANY



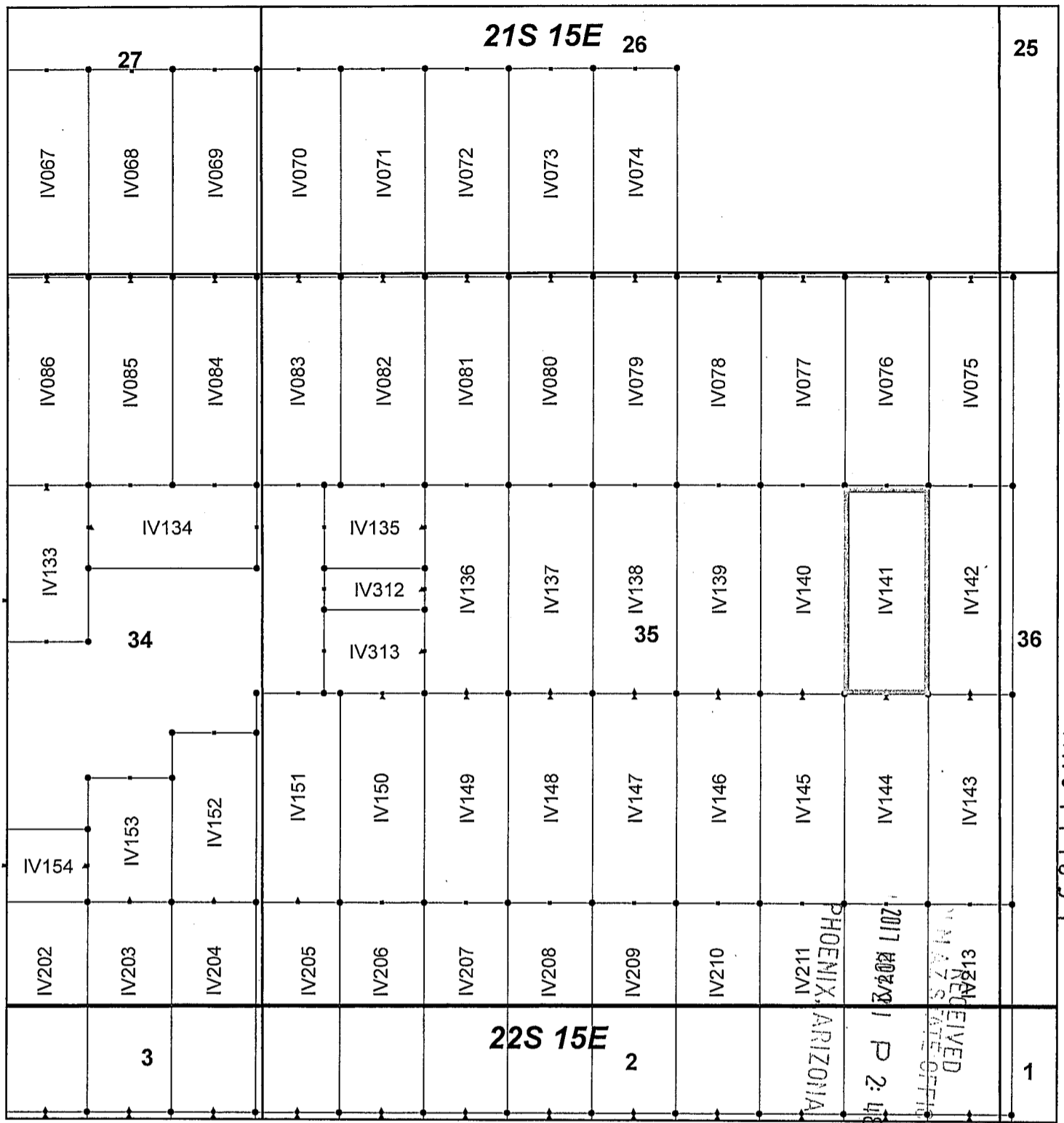
By: Erik Best, Operating Officer

PHOENIX, ARIZONA

2017 NOV 21 P 2:48

RECEIVED
AZ STATE OFFICE

AMC 447039



Ivanhoe Claim Block, Arizona Map 3

Ivanhoe - IV Lode Mining Claims
 T21 and 22S, R15E G&SRM
 Santa Cruz County, Arizona
 Located September 7-19, 2017

Monuments are 1-1/2" by 1-1/2" by 5' Wood Posts projecting at least four feet above the ground. Location Monuments are set 20' inside the Endline along the center of each claim, and are 1500' long X 600' wide unless otherwise depicted and as detailed in the attached Certificate of Location.

TIE POINT: The location monument of each claim is tied to the Southeast corner of Section 14, Township 21S, Range 15E, G&SRM, Santa Cruz County, Arizona, its distance as shown on the attached Certificate of Location. Bearings and distance are grid north.


Any overlap onto pre-existing claims, or Private Land, is acknowledged as non-locatable, and any overlapping portion is acknowledged as invalid.



Legend

- End Centers
- ▲ Location Monuments
- Corners
- Claim Boundary
- Section
- Township

1 in = 1,000 feet



Claims Filed By-
 Kennecott Exploration Company
 4700 Daybreak Parkway
 South Jordan, UT 84009

When recorded return to:
Kennecott Exploration Company – Land Dept.
4700 Daybreak Parkway
South Jordan, UT 84009

ARIZONA NOTICE OF LOCATION
(LODE CLAIM)

NOTICE IS HEREBY GIVEN THAT KENNECOTT EXPLORATION COMPANY, whose mailing address is 4700 Daybreak Parkway, South Jordan, Utah 84009 by its undersigned representative, makes this location of the IV142 Lode Mining Claim, in Santa Cruz County, Arizona.

The general course of the claim is from the North to South, and said claim is within the:

| <u>Quarter</u> | <u>Section</u> | <u>Township</u> | <u>Range</u> |
|----------------|----------------|-----------------|--------------|
| NE | 35 | 21S | 15E |
| SE | 35 | 21S | 15E |
| NW | 36 | 21S | 15E |
| SW | 36 | 21S | 15E |

Santa Cruz County, Arizona, G&SRM.


This claim is 1500 feet in length and 600 feet in width. This Notice of Location is posted on the centerline of the claim. The claim runs from the location monument on which this notice is posted 1480 feet in a northerly direction to the North endline, and 20 feet in a southerly direction to the South endline. The claim boundaries are marked by six monuments, one at each corner and one at the center of each endline. The location monument on which this notice is posted is situated within Section 35, Township 21S, Range 15E, Santa Cruz County, Arizona, G&SRM, and is approximately 176 feet West and 13567 feet South from the SE corner of Section 14, T21S, R15E, Santa Cruz County, Arizona, G&SRM. Any overlaps onto pre-existing claims, private or State Land are acknowledged as pre-existing rights and that portion of said overlap is acknowledged as invalid.

The undersigned claims the ground as depicted on the map that is attached to a copy of this Notice of Location filed in the office of the Recorder, Santa Cruz County, Arizona.

The claim has been monumented in accordance with State and Federal law. Corner, end centers and location monuments are posts, 1-1/2" x 1-1/2" x 5' projecting at least 4' above the ground.

Located, dated and posted on the ground this 7th day of September, 2017.

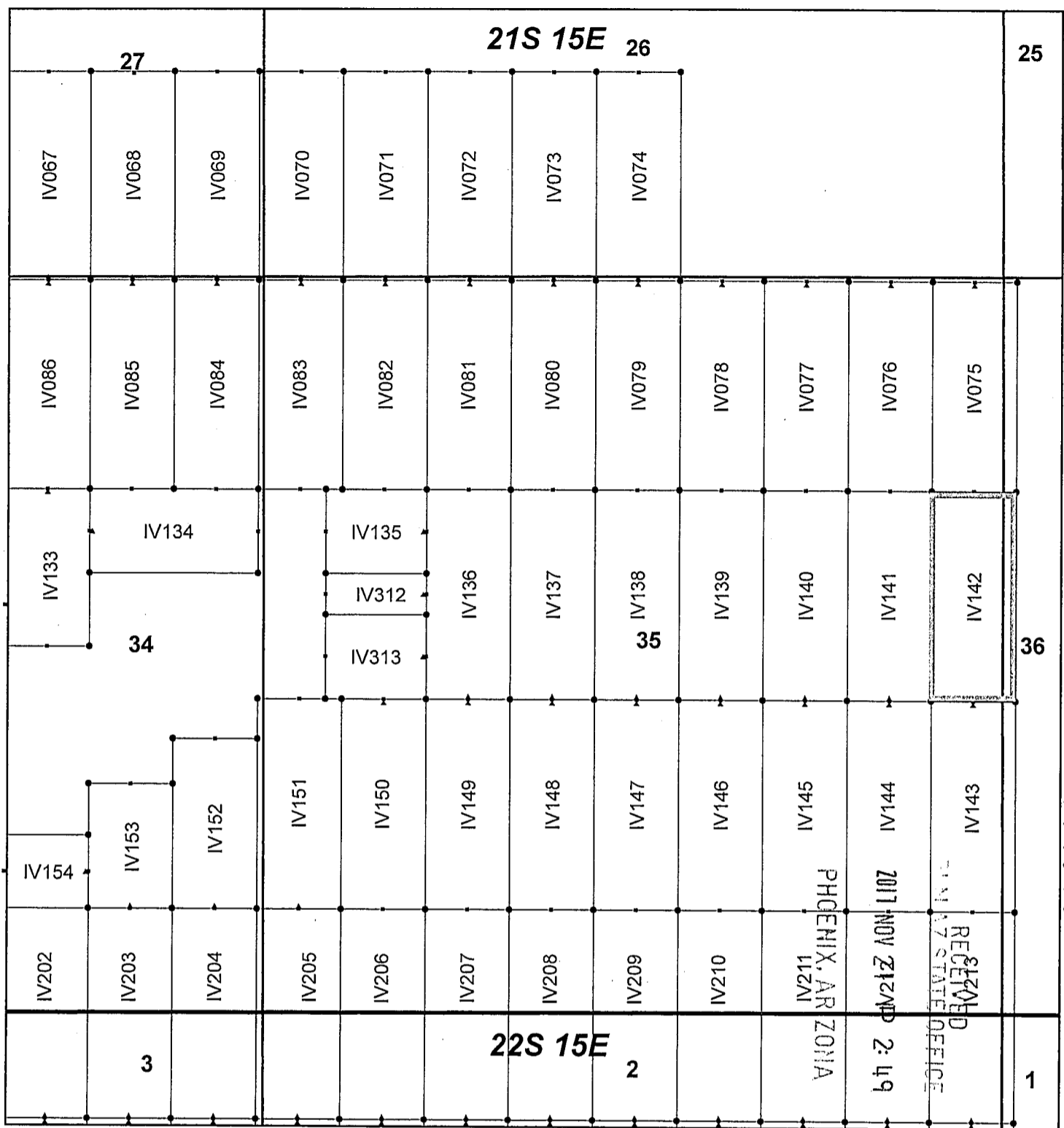
KENNECOTT EXPLORATION COMPANY



By: Erik Best, Operating Officer

RECEIVED
MAY STATE OFFICE
2017 NOV 21 P 2:49
PHOENIX, ARIZONA

AMC447040



Ivanhoe Claim Block, Arizona Map 3

Ivanhoe - IV Lode Mining Claims
 T21 and 22S, R15E G&SRM
 Santa Cruz County, Arizona
 Located September 7-19, 2017

Monuments are 1-1/2" by 1-1/2" by 5' Wood Posts projecting at least four feet above the ground. Location Monuments are set 20' inside the Endline along the center of each claim, and are 1500' long X 600' wide unless otherwise depicted and as detailed in the attached Certificate of Location.

TIE POINT: The location monument of each claim is tied to the Southeast corner of Section 14, Township 21S, Range 15E, G&SRM, Santa Cruz County, Arizona, its distance as shown on the attached Certificate of Location. Bearings and distance are grid north.


Any overlap onto pre-existing claims, or Private Land, is acknowledged as non-locatable, and any overlapping portion is acknowledged as invalid.



Legend

- End Centers
- ▲ Location Monuments
- Corners
- Claim Boundary
- Section
- Township

1 in = 1,000 feet



Claims Filed By:
 Kennecott Exploration Company
 4700 Daybreak Parkway
 South Jordan, UT 84009

When recorded return to:
Kennecott Exploration Company – Land Dept.
4700 Daybreak Parkway
South Jordan, UT 84009

ARIZONA NOTICE OF LOCATION
(LODE CLAIM)

NOTICE IS HEREBY GIVEN THAT KENNECOTT EXPLORATION COMPANY, whose mailing address is 4700 Daybreak Parkway, South Jordan, Utah 84009 by its undersigned representative, makes this location of the IV143 Lode Mining Claim, in Santa Cruz County, Arizona.

The general course of the claim is from the North to South, and said claim is within the:

| <u>Quarter</u> | <u>Section</u> | <u>Township</u> | <u>Range</u> |
|----------------|----------------|-----------------|--------------|
| SE | 35 | 21S | 15E |
| SW | 36 | 21S | 15E |

Santa Cruz County, Arizona, G&SRM.

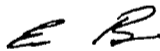
This claim is 1500 feet in length and 600 feet in width. This Notice of Location is posted on the centerline of the claim. The claim runs from the location monument on which this notice is posted 20 feet in a northerly direction to the North endline, and 1480 feet in a southerly direction to the South endline. The claim boundaries are marked by six monuments, one at each corner and one at the center of each endline. The location monument on which this notice is posted is situated within Section 35, Township 21S, Range 15E, Santa Cruz County, Arizona, G&SRM, and is approximately 177 feet West and 13608 feet South from the SE corner of Section 14, T21S, R15E, Santa Cruz County, Arizona, G&SRM. Any overlaps onto pre-existing claims, private or State Land are acknowledged as pre-existing rights and that portion of said overlap is acknowledged as invalid.

The undersigned claims the ground as depicted on the map that is attached to a copy of this Notice of Location filed in the office of the Recorder, Santa Cruz County, Arizona.

The claim has been monumented in accordance with State and Federal law. Corner, end centers and location monuments are posts, 1-1/2" x 1-1/2" x 5' projecting at least 4' above the ground.

Located, dated and posted on the ground this 7th day of September, 2017.

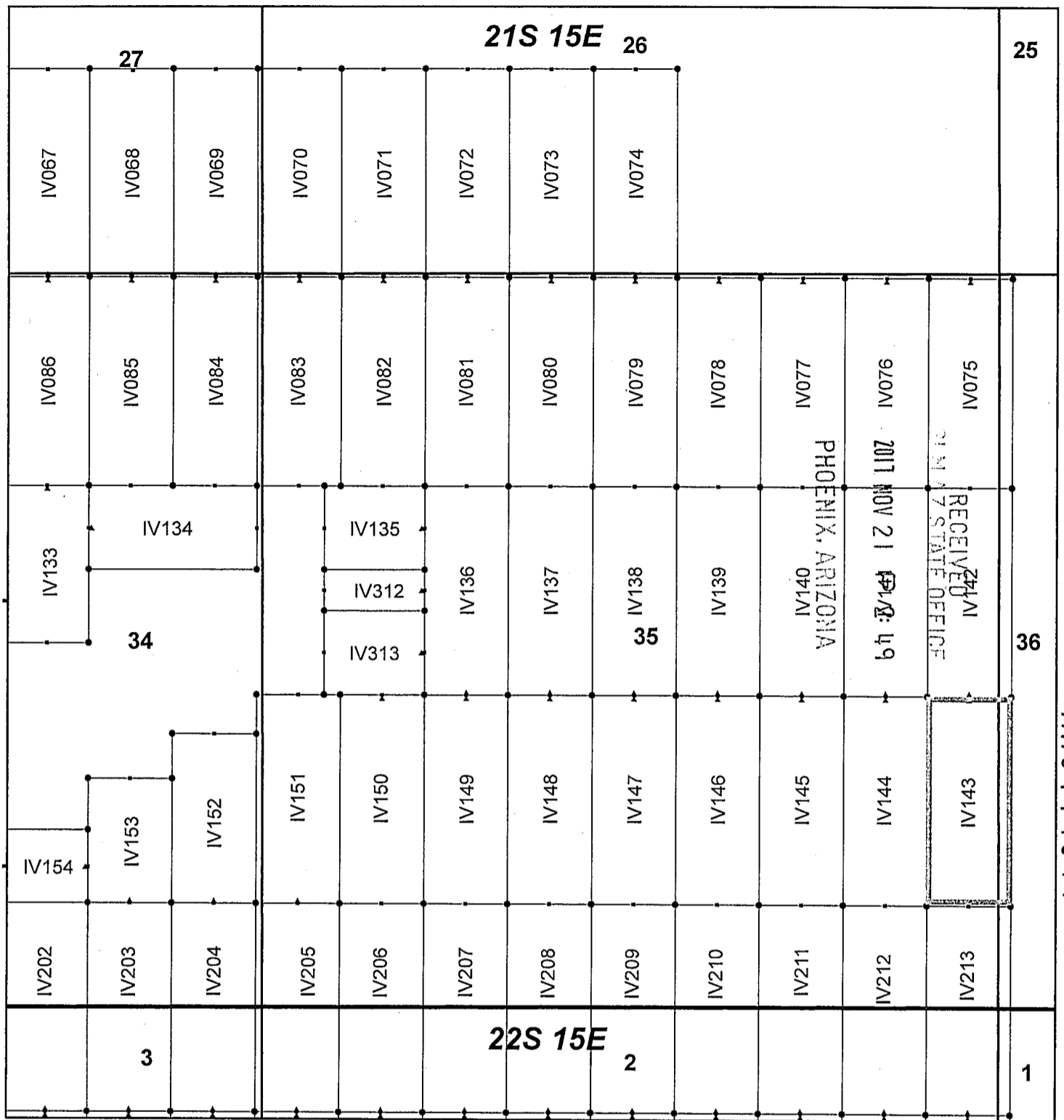
KENNECOTT EXPLORATION COMPANY



By: Erik Best, Operating Officer

RECEIVED
AZ STATE OFFICE
2017 NOV 21 P 2:49
PHOENIX, ARIZONA

AMC447041



Ivanhoe Claim Block, Arizona Map 3

Ivanhoe - IV Lode Mining Claims
 T21 and 22S, R15E G&SRM
 Santa Cruz County, Arizona
 Located September 7-19, 2017

Monuments are 1-1/2" by 1-1/2" by 5' Wood Posts projecting at least four feet above the ground. Location Monuments are set 20' inside the Endline along the center of each claim, and are 1500' long X 600' wide unless otherwise depicted and as detailed in the attached Certificate of Location.

TIE POINT: The location monument of each claim is tied to the Southeast corner of Section 14, Township 21S, Range 15E, G&SRM, Santa Cruz County, Arizona, its distance as shown on the attached Certificate of Location. Bearings and distance are grid north.


Any overlap onto pre-existing claims, or Private Land, is acknowledged as non-locatable, and any overlapping portion is acknowledged as invalid.



Legend

- End Centers
- ▲ Location Monuments
- Corners
- Claim Boundary
- Section
- Township

1 in = 1,000 feet



Claims Filed By:
 Kennecott Exploration Company
 4700 Daybreak Parkway
 South Jordan, UT 84009

When recorded return to:
Kennecott Exploration Company – Land Dept.
4700 Daybreak Parkway
South Jordan, UT 84009

ARIZONA NOTICE OF LOCATION
(LODE CLAIM)

NOTICE IS HEREBY GIVEN THAT KENNECOTT EXPLORATION COMPANY, whose mailing address is 4700 Daybreak Parkway, South Jordan, Utah 84009 by its undersigned representative, makes this location of the IV144 Lode Mining Claim, in Santa Cruz County, Arizona.

The general course of the claim is from the North to South, and said claim is within the:

| <u>Quarter</u> | <u>Section</u> | <u>Township</u> | <u>Range</u> |
|----------------|----------------|-----------------|--------------|
| SE | 35 | 21S | 15E |

Santa Cruz County, Arizona, G&SRM.


This claim is 1500 feet in length and 600 feet in width. This Notice of Location is posted on the centerline of the claim. The claim runs from the location monument on which this notice is posted 20 feet in a northerly direction to the North endline, and 1480 feet in a southerly direction to the South endline. The claim boundaries are marked by six monuments, one at each corner and one at the center of each endline. The location monument on which this notice is posted is situated within Section 35, Township 21S, Range 15E, Santa Cruz County, Arizona, G&SRM, and is approximately 777 feet West and 13608 feet South from the SE corner of Section 14, T21S, R15E, Santa Cruz County, Arizona, G&SRM. Any overlaps onto pre-existing claims, private or State Land are acknowledged as pre-existing rights and that portion of said overlap is acknowledged as invalid.

The undersigned claims the ground as depicted on the map that is attached to a copy of this Notice of Location filed in the office of the Recorder, Santa Cruz County, Arizona.

The claim has been monumented in accordance with State and Federal law. Corner, end centers and location monuments are posts, 1-1/2" x 1-1/2" x 5' projecting at least 4' above the ground.

Located, dated and posted on the ground this 7th day of September, 2017.

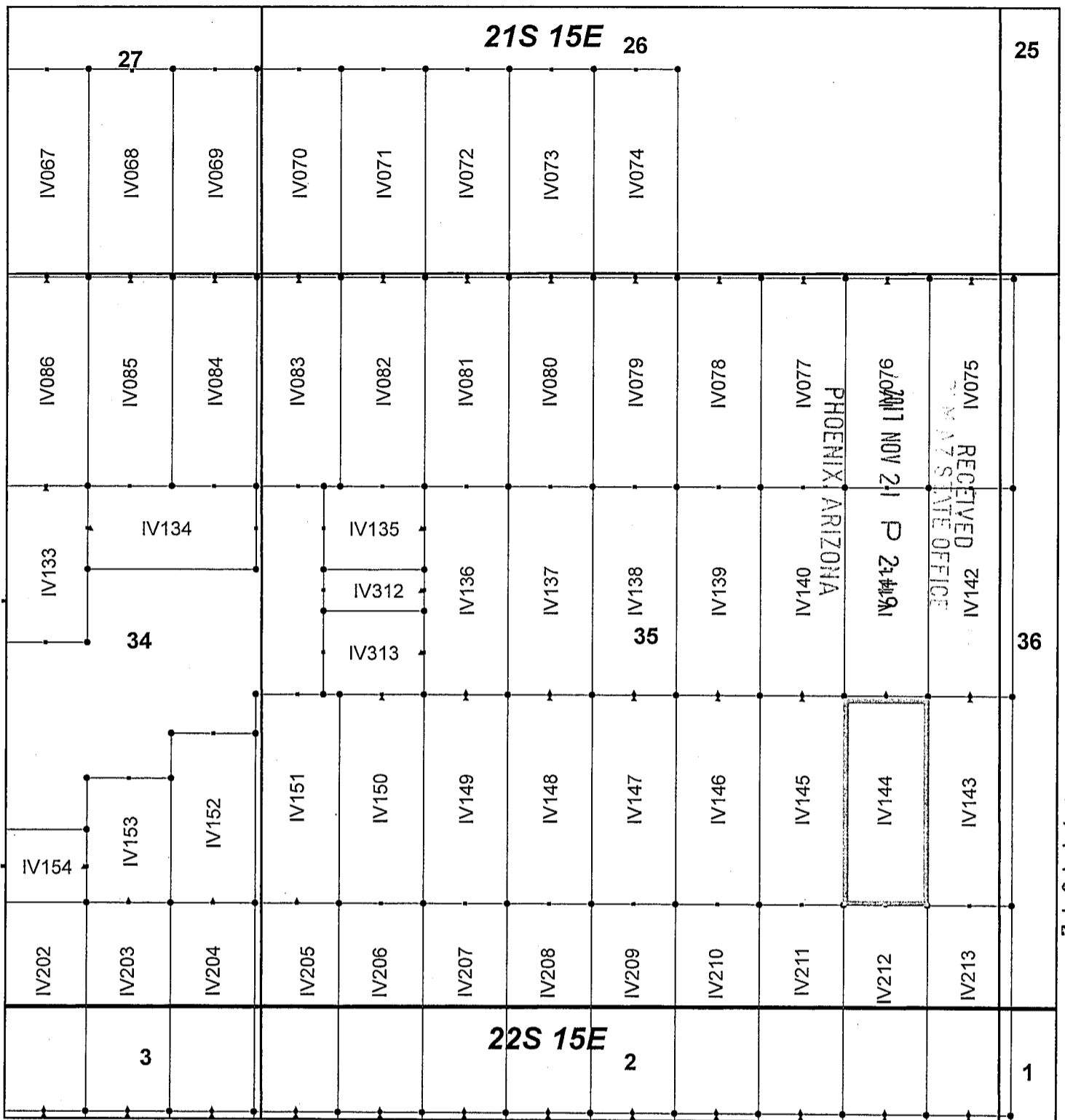
KENNECOTT EXPLORATION COMPANY



By: Erik Best, Operating Officer

RECEIVED
LAND STATE OFFICE
2017 NOV 21 P 2:49
PHOENIX, ARIZONA

AMC447042



Ivanhoe Claim Block, Arizona Map 3

Ivanhoe - IV Lode Mining Claims
 T21 and 22S, R15E G&SRM
 Santa Cruz County, Arizona
 Located September 7-19, 2017

Monuments are 1-1/2" by 1-1/2" by 5' Wood Posts projecting at least four feet above the ground. Location Monuments are set 20' inside the Endline along the center of each claim, and are 1500' long X 600' wide unless otherwise depicted and as detailed in the attached Certificate of Location.

TIE POINT: The location monument of each claim is tied to the Southeast corner of Section 14, Township 21S, Range 15E, G&SRM, Santa Cruz County, Arizona, its distance as shown on the attached Certificate of Location. Bearings and distance are grid north.


Any overlap onto pre-existing claims, or Private Land, is acknowledged as non-locatable, and any overlapping portion is acknowledged as invalid.



Legend

- End Centers
- ▲ Location Monuments
- Corners
- Claim Boundary
- Section
- Township

1 in = 1,000 feet



Claims Filed By:
 Kennecott Exploration Company
 4700 Daybreak Parkway
 South Jordan, UT 84009

When recorded return to:
Kennecott Exploration Company – Land Dept.
4700 Daybreak Parkway
South Jordan, UT 84009

ARIZONA NOTICE OF LOCATION
(LODE CLAIM)

NOTICE IS HEREBY GIVEN THAT KENNECOTT EXPLORATION COMPANY, whose mailing address is 4700 Daybreak Parkway, South Jordan, Utah 84009 by its undersigned representative, makes this location of the IV145 Lode Mining Claim, in Santa Cruz County, Arizona.

The general course of the claim is from the North to South, and said claim is within the:

| <u>Quarter</u> | <u>Section</u> | <u>Township</u> | <u>Range</u> |
|----------------|----------------|-----------------|--------------|
| SE | 35 | 21S | 15E |

Santa Cruz County, Arizona, G&SRM.

This claim is 1500 feet in length and 600 feet in width. This Notice of Location is posted on the centerline of the claim. The claim runs from the location monument on which this notice is posted 20 feet in a northerly direction to the North endline, and 1480 feet in a southerly direction to the South endline. The claim boundaries are marked by six monuments, one at each corner and one at the center of each endline. The location monument on which this notice is posted is situated within Section 35, Township 21S, Range 15E, Santa Cruz County, Arizona, G&SRM, and is approximately 1377 feet West and 13608 feet South from the SE corner of Section 14, T21S, R15E, Santa Cruz County, Arizona, G&SRM. Any overlaps onto pre-existing claims, private or State Land are acknowledged as pre-existing rights and that portion of said overlap is acknowledged as invalid.

The undersigned claims the ground as depicted on the map that is attached to a copy of this Notice of Location filed in the office of the Recorder, Santa Cruz County, Arizona.

The claim has been monumented in accordance with State and Federal law. Corner, end centers and location monuments are posts, 1-1/2" x 1-1/2" x 5' projecting at least 4' above the ground.

Located, dated and posted on the ground this 7th day of September, 2017.

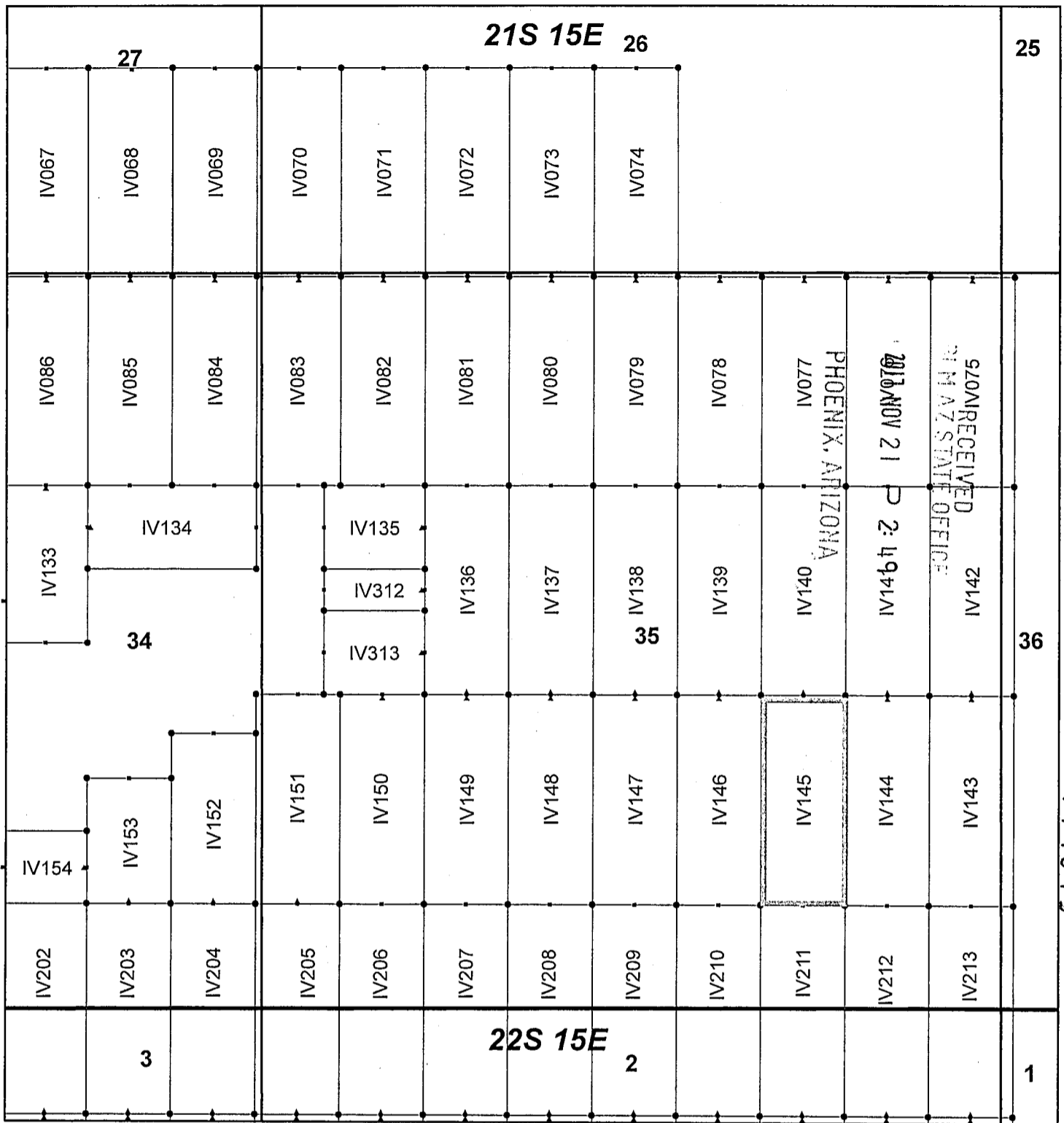
KENNECOTT EXPLORATION COMPANY

ER

By: Erik Best, Operating Officer

RECEIVED
NOV 21 2:49
PHOENIX, ARIZONA

AMC447043



Ivanhoe Claim Block, Arizona Map 3

Ivanhoe - IV Lode Mining Claims
 T21 and 22S, R15E G&SRM
 Santa Cruz County, Arizona
 Located September 7-19, 2017

Monuments are 1-1/2" by 1-1/2" by 5' Wood Posts projecting at least four feet above the ground. Location Monuments are set 20' inside the Endline along the center of each claim, and are 1500' long X 600' wide unless otherwise depicted and as detailed in the attached Certificate of Location.

TIE POINT: The location monument of each claim is tied to the Southeast corner of Section 14, Township 21S, Range 15E, G&SRM, Santa Cruz County, Arizona, its distance as shown on the attached Certificate of Location. Bearings and distance are grid north.


Any overlap onto pre-existing claims, or Private Land, is acknowledged as non-locatable, and any overlapping portion is acknowledged as invalid.



Legend

- End Centers
- ▲ Location Monuments
- Corners
- Claim Boundary
- Section
- Township

1 in = 1,000 feet



Claims Filed By:
 Kennecott Exploration Company
 4700 Daybreak Parkway
 South Jordan, UT 84009

When recorded return to:
Kennecott Exploration Company – Land Dept.
4700 Daybreak Parkway
South Jordan, UT 84009

ARIZONA NOTICE OF LOCATION
(LODE CLAIM)

NOTICE IS HEREBY GIVEN THAT KENNECOTT EXPLORATION COMPANY, whose mailing address is 4700 Daybreak Parkway, South Jordan, Utah 84009 by its undersigned representative, makes this location of the IV146 Lode Mining Claim, in Santa Cruz County, Arizona.

The general course of the claim is from the North to South, and said claim is within the:

| <u>Quarter</u> | <u>Section</u> | <u>Township</u> | <u>Range</u> |
|----------------|----------------|-----------------|--------------|
| SE | 35 | 21S | 15E |

Santa Cruz County, Arizona, G&SRM.

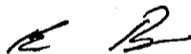
This claim is 1500 feet in length and 600 feet in width. This Notice of Location is posted on the centerline of the claim. The claim runs from the location monument on which this notice is posted 20 feet in a northerly direction to the North endline, and 1480 feet in a southerly direction to the South endline. The claim boundaries are marked by six monuments, one at each corner and one at the center of each endline. The location monument on which this notice is posted is situated within Section 35, Township 21S, Range 15E, Santa Cruz County, Arizona, G&SRM, and is approximately 1977 feet West and 13608 feet South from the SE corner of Section 14, T21S, R15E, Santa Cruz County, Arizona, G&SRM. Any overlaps onto pre-existing claims, private or State Land are acknowledged as pre-existing rights and that portion of said overlap is acknowledged as invalid.

The undersigned claims the ground as depicted on the map that is attached to a copy of this Notice of Location filed in the office of the Recorder, Santa Cruz County, Arizona.

The claim has been monumented in accordance with State and Federal law. Corner, end centers and location monuments are posts, 1-1/2" x 1-1/2" x 5' projecting at least 4' above the ground.

Located, dated and posted on the ground this 7th day of September, 2017.

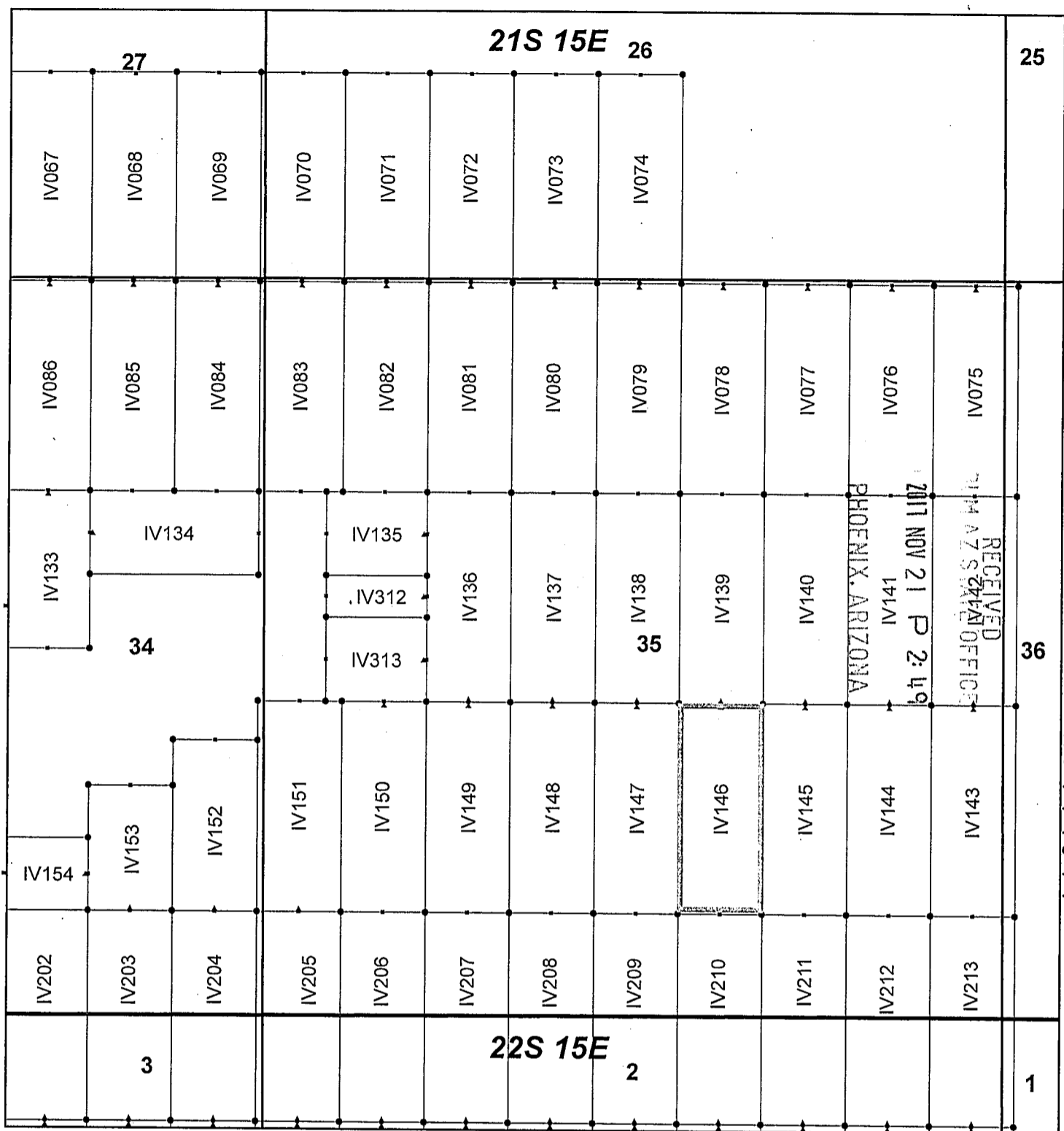
KENNECOTT EXPLORATION COMPANY



By: Erik Best, Operating Officer

RECEIVED
SANTA CRUZ STATE OFFICE
2017 NOV 21 P 2:49
PHOENIX, ARIZONA

AMC447044



Ivanhoe Claim Block, Arizona Map 3

Ivanhoe - IV Lode Mining Claims
 T21 and 22S, R15E G&SRM
 Santa Cruz County, Arizona
 Located September 7-19, 2017

Monuments are 1-1/2" by 1-1/2" by 5' Wood Posts projecting at least four feet above the ground. Location Monuments are set 20' inside the Endline along the center of each claim, and are 1500' long X 600' wide unless otherwise depicted and as detailed in the attached Certificate of Location.

TIE POINT: The location monument of each claim is tied to the Southeast corner of Section 14, Township 21S, Range 15E, G&SRM, Santa Cruz County, Arizona, its distance as shown on the attached Certificate of Location. Bearings and distance are grid north.


Any overlap onto pre-existing claims, or Private Land, is acknowledged as non-locatable, and any overlapping portion is acknowledged as invalid.



Legend

- End Centers
- ▲ Location Monuments
- Corners
- Claim Boundary
- Section
- Township

1 in = 1,000 feet



Claims Filed By-
 Kennecott Exploration Company
 4700 Daybreak Parkway
 South Jordan, UT 84009

When recorded return to:
Kennecott Exploration Company – Land Dept.
4700 Daybreak Parkway
South Jordan, UT 84009

ARIZONA NOTICE OF LOCATION
(LODE CLAIM)

NOTICE IS HEREBY GIVEN THAT KENNECOTT EXPLORATION COMPANY, whose mailing address is 4700 Daybreak Parkway, South Jordan, Utah 84009 by its undersigned representative, makes this location of the IV147 Lode Mining Claim, in Santa Cruz County, Arizona.

The general course of the claim is from the North to South, and said claim is within the:

| <u>Quarter</u> | <u>Section</u> | <u>Township</u> | <u>Range</u> |
|----------------|----------------|-----------------|--------------|
| SW | 35 | 21S | 15E |
| SE | 35 | 21S | 15E |

Santa Cruz County, Arizona, G&SRM.

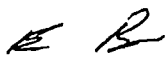
This claim is 1500 feet in length and 600 feet in width. This Notice of Location is posted on the centerline of the claim. The claim runs from the location monument on which this notice is posted 20 feet in a northerly direction to the North endline, and 1480 feet in a southerly direction to the South endline. The claim boundaries are marked by six monuments, one at each corner and one at the center of each endline. The location monument on which this notice is posted is situated within Section 35, Township 21S, Range 15E, Santa Cruz County, Arizona, G&SRM, and is approximately 2577 feet West and 13608 feet South from the SE corner of Section 14, T21S, R15E, Santa Cruz County, Arizona, G&SRM. Any overlaps onto pre-existing claims, private or State Land are acknowledged as pre-existing rights and that portion of said overlap is acknowledged as invalid.

The undersigned claims the ground as depicted on the map that is attached to a copy of this Notice of Location filed in the office of the Recorder, Santa Cruz County, Arizona.

The claim has been monumented in accordance with State and Federal law. Corner, end centers and location monuments are posts, 1-1/2" x 1-1/2" x 5' projecting at least 4' above the ground.

Located, dated and posted on the ground this 7th day of September, 2017.

KENNECOTT EXPLORATION COMPANY



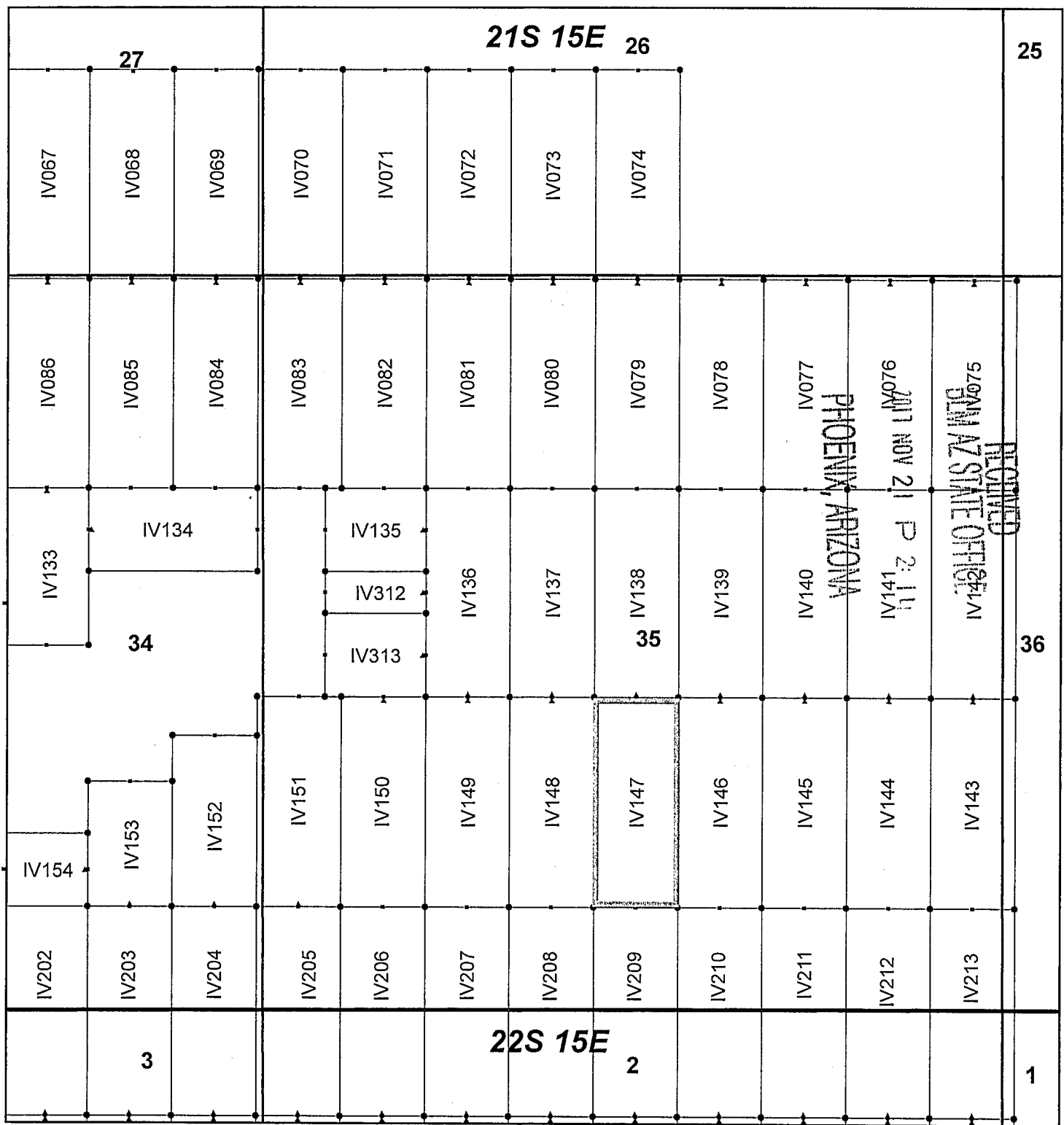
By: Erik Best, Operating Officer

PHOENIX, ARIZONA

2017 NOV 21 P 2:14

RECEIVED
BIMAZ STATE OFFICE

AMC447045



Ivanhoe Claim Block, Arizona Map 3

Ivanhoe - IV Lode Mining Claims
 T21 and 22S, R15E G&SRM
 Santa Cruz County, Arizona
 Located September 7-19, 2017

Monuments are 1-1/2" by 1-1/2" by 5' Wood Posts projecting at least four feet above the ground. Location Monuments are set 20' inside the Endline along the center of each claim, and are 1500' long X 600' wide unless otherwise depicted and as detailed in the attached Certificate of Location.

TIE POINT: The location monument of each claim is tied to the Southeast corner of Section 14, Township 21S, Range 15E, G&SRM, Santa Cruz County, Arizona, its distance as shown on the attached Certificate of Location. Bearings and distance are grid north.

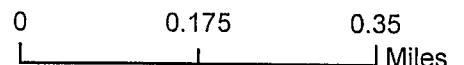
Any overlap onto pre-existing claims, or Private Land, is acknowledged as non-locatable, and any overlapping portion is acknowledged as invalid.



Legend

- End Centers
- ▲ Location Monuments
- Corners
- Claim Boundary
- Section
- Township

1 in = 1,000 feet



Claims Filed By-
 Kennecott Exploration Company
 4700 Daybreak Parkway
 South Jordan, UT 84009

When recorded return to:
Kennecott Exploration Company – Land Dept.
4700 Daybreak Parkway
South Jordan, UT 84009

ARIZONA NOTICE OF LOCATION
(LODE CLAIM)

NOTICE IS HEREBY GIVEN THAT KENNECOTT EXPLORATION COMPANY, whose mailing address is 4700 Daybreak Parkway, South Jordan, Utah 84009 by its undersigned representative, makes this location of the IV148 Lode Mining Claim, in Santa Cruz County, Arizona.

The general course of the claim is from the North to South, and said claim is within the:

| <u>Quarter</u> | <u>Section</u> | <u>Township</u> | <u>Range</u> |
|----------------|----------------|-----------------|--------------|
| SW | 35 | 21S | 15E |

Santa Cruz County, Arizona, G&SRM.

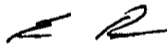
This claim is 1500 feet in length and 600 feet in width. This Notice of Location is posted on the centerline of the claim. The claim runs from the location monument on which this notice is posted 20 feet in a northerly direction to the North endline, and 1480 feet in a southerly direction to the South endline. The claim boundaries are marked by six monuments, one at each corner and one at the center of each endline. The location monument on which this notice is posted is situated within Section 35, Township 21S, Range 15E, Santa Cruz County, Arizona, G&SRM, and is approximately 3177 feet West and 13608 feet South from the SE corner of Section 14, T21S, R15E, Santa Cruz County, Arizona, G&SRM. Any overlaps onto pre-existing claims, private or State Land are acknowledged as pre-existing rights and that portion of said overlap is acknowledged as invalid.

The undersigned claims the ground as depicted on the map that is attached to a copy of this Notice of Location filed in the office of the Recorder, Santa Cruz County, Arizona.

The claim has been monumented in accordance with State and Federal law. Corner, end centers and location monuments are posts, 1-1/2" x 1-1/2" x 5' projecting at least 4' above the ground.

Located, dated and posted on the ground this 7th day of September, 2017.

KENNECOTT EXPLORATION COMPANY



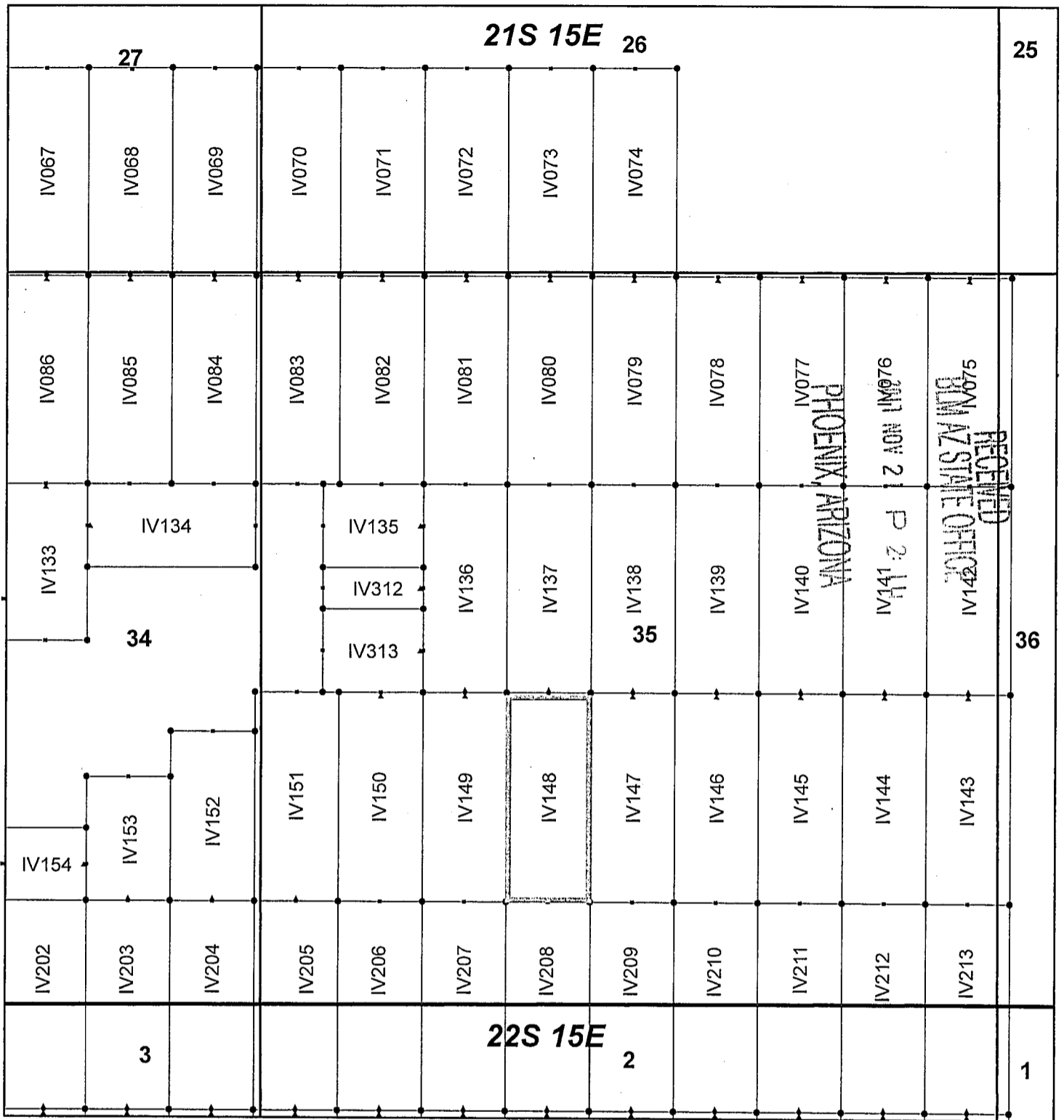
By: Erik Best, Operating Officer

PHOENIX, ARIZONA

2017 NOV 21 P 2:14

RECEIVED
BIA AZ STATE OFFICE

AMC 447046



Ivanhoe Claim Block, Arizona Map 3

Ivanhoe - IV Lode Mining Claims
 T21 and 22S, R15E G&SRM
 Santa Cruz County, Arizona
 Located September 7-19, 2017

Monuments are 1-1/2" by 1-1/2" by 5' Wood Posts projecting at least four feet above the ground. Location Monuments are set 20' inside the Endline along the center of each claim, and are 1500' long X 600' wide unless otherwise depicted and as detailed in the attached Certificate of Location.

TIE POINT: The location monument of each claim is tied to the Southeast corner of Section 14, Township 21S, Range 15E, G&SRM, Santa Cruz County, Arizona, its distance as shown on the attached Certificate of Location. Bearings and distance are grid north.


Any overlap onto pre-existing claims, or Private Land, is acknowledged as non-locatable, and any overlapping portion is acknowledged as invalid.



Legend

- End Centers
- ▲ Location Monuments
- Corners
- Claim Boundary
- Section
- Township

1 in = 1,000 feet



Claims Filed By:
 Kennecott Exploration Company
 4700 Daybreak Parkway
 South Jordan, UT 84009

When recorded return to:
Kennecott Exploration Company – Land Dept.
4700 Daybreak Parkway
South Jordan, UT 84009

ARIZONA NOTICE OF LOCATION
(LODE CLAIM)

NOTICE IS HEREBY GIVEN THAT KENNECOTT EXPLORATION COMPANY, whose mailing address is 4700 Daybreak Parkway, South Jordan, Utah 84009 by its undersigned representative, makes this location of the IV149 Lode Mining Claim, in Santa Cruz County, Arizona.

The general course of the claim is from the North to South, and said claim is within the:

| <u>Quarter</u> | <u>Section</u> | <u>Township</u> | <u>Range</u> |
|----------------|----------------|-----------------|--------------|
| SW | 35 | 21S | 15E |

Santa Cruz County, Arizona, G&SRM.

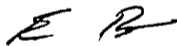
This claim is 1500 feet in length and 600 feet in width. This Notice of Location is posted on the centerline of the claim. The claim runs from the location monument on which this notice is posted 20 feet in a northerly direction to the North endline, and 1480 feet in a southerly direction to the South endline. The claim boundaries are marked by six monuments, one at each corner and one at the center of each endline. The location monument on which this notice is posted is situated within Section 35, Township 21S, Range 15E, Santa Cruz County, Arizona, G&SRM, and is approximately 3777 feet West and 13608 feet South from the SE corner of Section 14, T21S, R15E, Santa Cruz County, Arizona, G&SRM. Any overlaps onto pre-existing claims, private or State Land are acknowledged as pre-existing rights and that portion of said overlap is acknowledged as invalid.

The undersigned claims the ground as depicted on the map that is attached to a copy of this Notice of Location filed in the office of the Recorder, Santa Cruz County, Arizona.

The claim has been monumented in accordance with State and Federal law. Corner, end centers and location monuments are posts, 1-1/2" x 1-1/2" x 5' projecting at least 4' above the ground.

Located, dated and posted on the ground this 7th day of September, 2017.

KENNECOTT EXPLORATION COMPANY



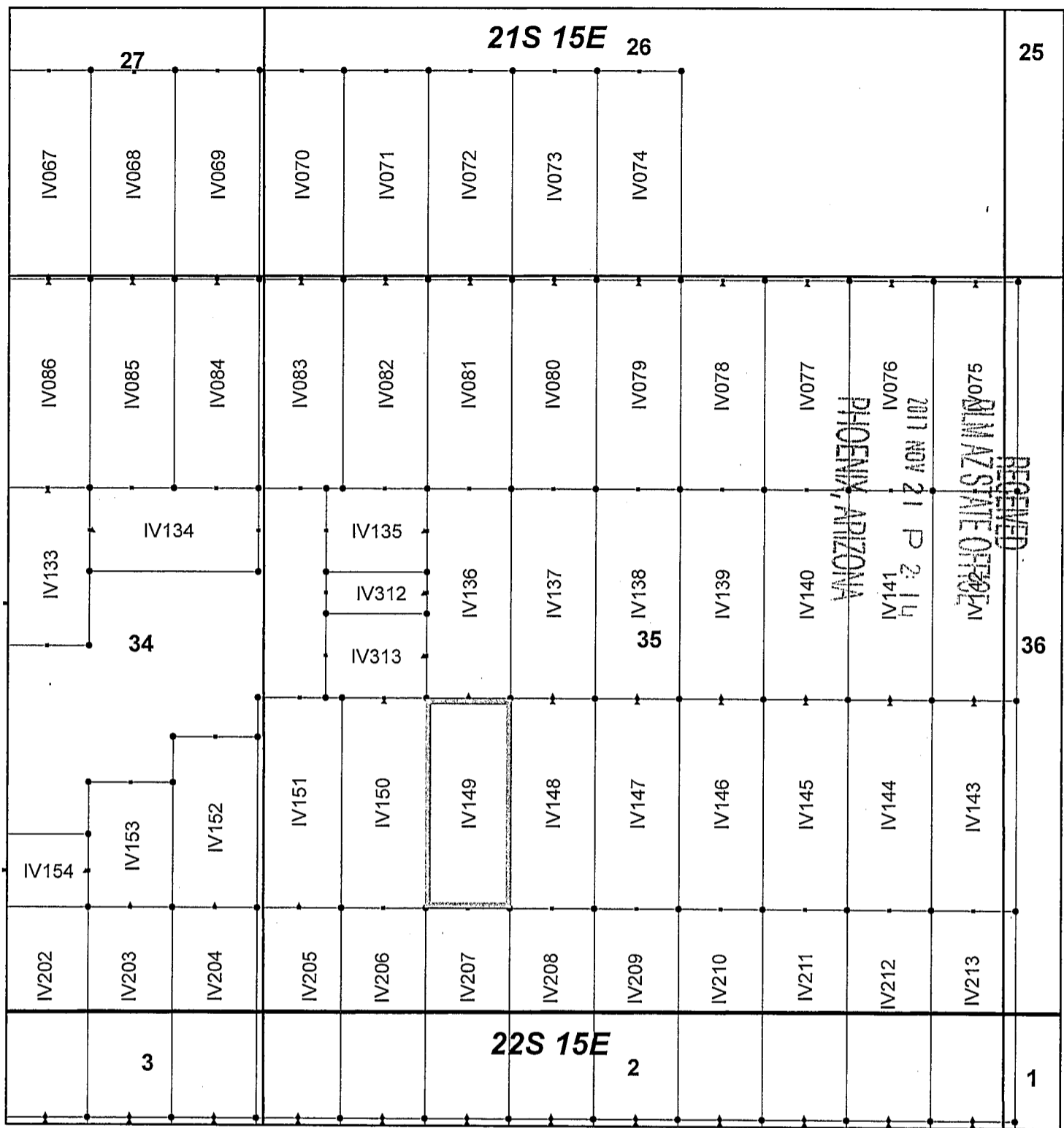
By: Erik Best, Operating Officer

PHOENIX, ARIZONA

2017 NOV 21 P 2 14

RECEIVED
DIA AZ STATE OFFICE

AMC 447047



Ivanhoe Claim Block, Arizona Map 3

Ivanhoe - IV Lode Mining Claims
 T21 and 22S, R15E G&SRM
 Santa Cruz County, Arizona
 Located September 7-19, 2017

Monuments are 1-1/2" by 1-1/2" by 5' Wood Posts projecting at least four feet above the ground. Location Monuments are set 20' inside the Endline along the center of each claim, and are 1500' long X 600' wide unless otherwise depicted and as detailed in the attached Certificate of Location.

TIE POINT: The location monument of each claim is tied to the Southeast corner of Section 14, Township 21S, Range 15E, G&SRM, Santa Cruz County, Arizona, its distance as shown on the attached Certificate of Location. Bearings and distance are grid north.


Any overlap onto pre-existing claims, or Private Land, is acknowledged as non-locatable, and any overlapping portion is acknowledged as invalid.



Legend

- End Centers
- ▲ Location Monuments
- Corners
- Claim Boundary
- Section
- Township

1 in = 1,000 feet



Claims Filed By:
 Kennecott Exploration Company
 4700 Daybreak Parkway
 South Jordan, UT 84009

When recorded return to:
Kennecott Exploration Company – Land Dept.
4700 Daybreak Parkway
South Jordan, UT 84009

ARIZONA NOTICE OF LOCATION
(LODE CLAIM)

NOTICE IS HEREBY GIVEN THAT KENNECOTT EXPLORATION COMPANY, whose mailing address is 4700 Daybreak Parkway, South Jordan, Utah 84009 by its undersigned representative, makes this location of the IV150 Lode Mining Claim, in Santa Cruz County, Arizona.

The general course of the claim is from the North to South, and said claim is within the:

| <u>Quarter</u> | <u>Section</u> | <u>Township</u> | <u>Range</u> |
|----------------|----------------|-----------------|--------------|
| SW | 35 | 21S | 15E |

Santa Cruz County, Arizona, G&SRM.

This claim is 1500 feet in length and 600 feet in width. This Notice of Location is posted on the centerline of the claim. The claim runs from the location monument on which this notice is posted 20 feet in a northerly direction to the North endline, and 1480 feet in a southerly direction to the South endline. The claim boundaries are marked by six monuments, one at each corner and one at the center of each endline. The location monument on which this notice is posted is situated within Section 35, Township 21S, Range 15E, Santa Cruz County, Arizona, G&SRM, and is approximately 4377 feet West and 13608 feet South from the SE corner of Section 14, T21S, R15E, Santa Cruz County, Arizona, G&SRM. Any overlaps onto pre-existing claims, private or State Land are acknowledged as pre-existing rights and that portion of said overlap is acknowledged as invalid.

The undersigned claims the ground as depicted on the map that is attached to a copy of this Notice of Location filed in the office of the Recorder, Santa Cruz County, Arizona.

The claim has been monumented in accordance with State and Federal law. Corner, end centers and location monuments are posts, 1-1/2" x 1-1/2" x 5' projecting at least 4' above the ground.

Located, dated and posted on the ground this 7th day of September, 2017.

KENNECOTT EXPLORATION COMPANY



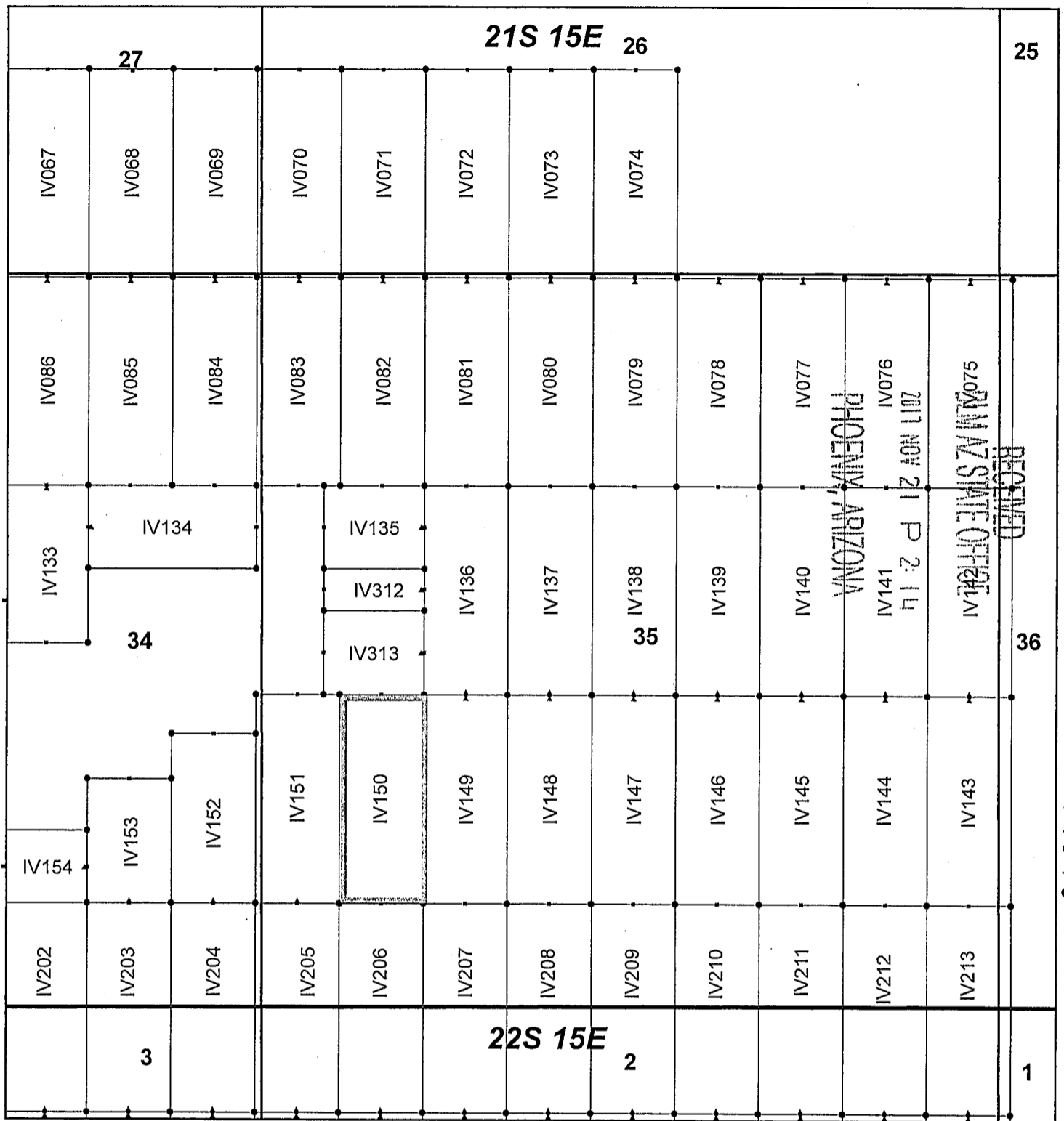
By: Erik Best, Operating Officer

PHOENIX, ARIZONA

2017 NOV 21 P 2:14

RECEIVED
D.M.A.Z. STATE OFFICE

AMC 4 7048



Ivanhoe Claim Block, Arizona Map 3

Ivanhoe - IV Lode Mining Claims
 T21 and 22S, R15E G&SRM
 Santa Cruz County, Arizona
 Located September 7-19, 2017

Monuments are 1-1/2" by 1-1/2" by 5' Wood Posts projecting at least four feet above the ground. Location Monuments are set 20' inside the Endline along the center of each claim, and are 1500' long X 600' wide unless otherwise depicted and as detailed in the attached Certificate of Location.

TIE POINT: The location monument of each claim is tied to the Southeast corner of Section 14, Township 21S, Range 15E, G&SRM, Santa Cruz County, Arizona, its distance as shown on the attached Certificate of Location. Bearings and distance are grid north.


Any overlap onto pre-existing claims, or Private Land, is acknowledged as non-locatable, and any overlapping portion is acknowledged as invalid.



Legend

- End Centers
- ▲ Location Monuments
- Corners
- Claim Boundary
- Section
- Township

1 in = 1,000 feet



Claims Filed By-
 Kennecott Exploration Company
 4700 Daybreak Parkway
 South Jordan, UT 84009

When recorded return to:
Kennecott Exploration Company – Land Dept.
4700 Daybreak Parkway
South Jordan, UT 84009

ARIZONA NOTICE OF LOCATION
(LODE CLAIM)

NOTICE IS HEREBY GIVEN THAT KENNECOTT EXPLORATION COMPANY, whose mailing address is 4700 Daybreak Parkway, South Jordan, Utah 84009 by its undersigned representative, makes this location of the IV151 Lode Mining Claim, in Santa Cruz County, Arizona.

The general course of the claim is from the North to South, and said claim is within the:

| <u>Quarter</u> | <u>Section</u> | <u>Township</u> | <u>Range</u> |
|----------------|----------------|-----------------|--------------|
| SE | 34 | 21S | 15E |
| SW | 35 | 21S | 15E |

Santa Cruz County, Arizona, G&SRM.

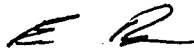
This claim is 1500 feet in length and 600 feet in width. This Notice of Location is posted on the centerline of the claim. The claim runs from the location monument on which this notice is posted 1480 feet in a northerly direction to the North endline, and 20 feet in a southerly direction to the South endline. The claim boundaries are marked by six monuments, one at each corner and one at the center of each endline. The location monument on which this notice is posted is situated within Section 35, Township 21S, Range 15E, Santa Cruz County, Arizona, G&SRM, and is approximately 4977 feet West and 15067 feet South from the SE corner of Section 14, T21S, R15E, Santa Cruz County, Arizona, G&SRM. Any overlaps onto pre-existing claims, private or State Land are acknowledged as pre-existing rights and that portion of said overlap is acknowledged as invalid.

The undersigned claims the ground as depicted on the map that is attached to a copy of this Notice of Location filed in the office of the Recorder, Santa Cruz County, Arizona.

The claim has been monumented in accordance with State and Federal law. Corner, end centers and location monuments are posts, 1-1/2" x 1-1/2" x 5' projecting at least 4' above the ground.

Located, dated and posted on the ground this 9th day of September, 2017.

KENNECOTT EXPLORATION COMPANY



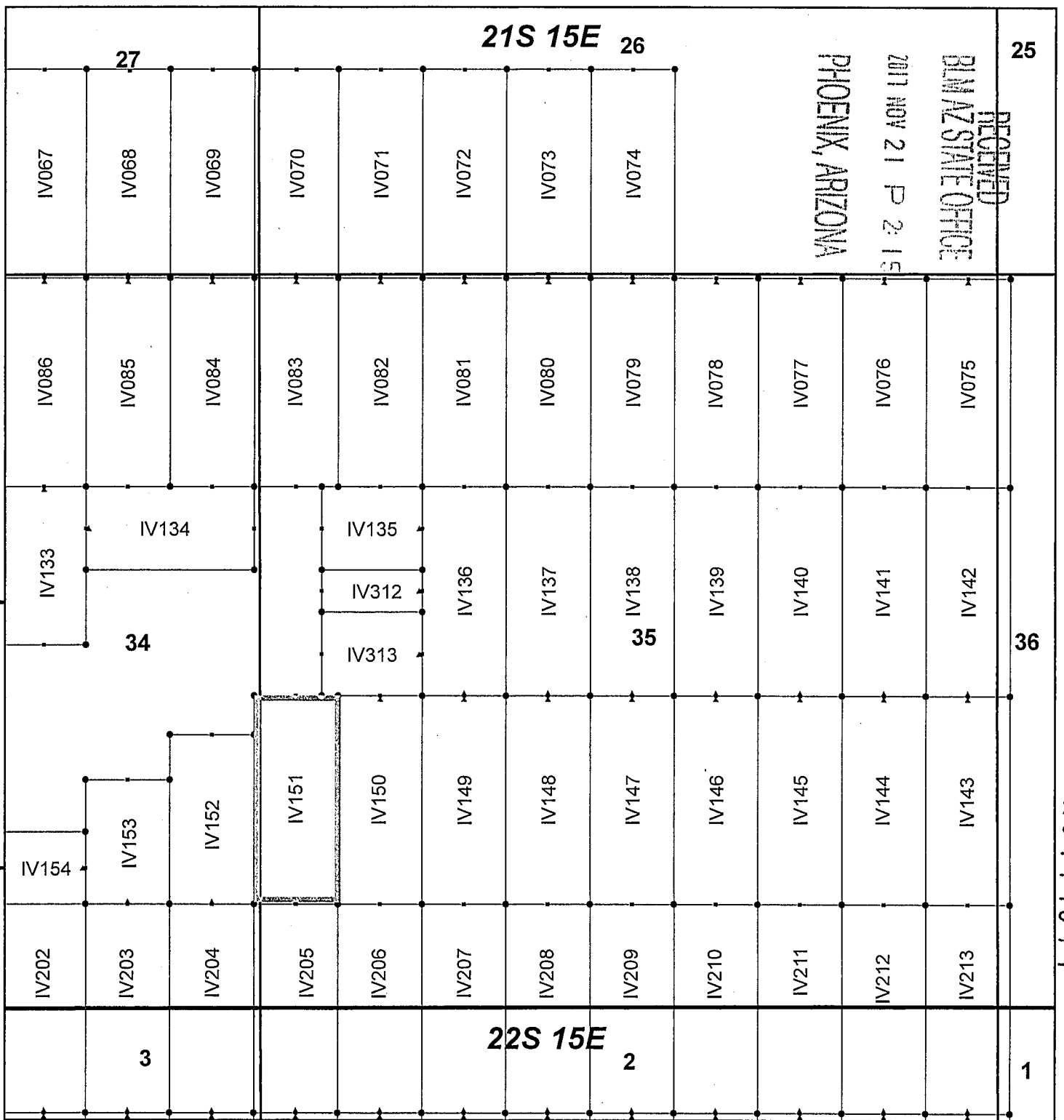
By: Erik Best, Operating Officer

PHOENIX, ARIZONA

2017 NOV 21 P 2:14

RECEIVED
BIAZ STATE OFFICE

AHC447049



Ivanhoe Claim Block, Arizona Map 3

Ivanhoe - IV Lode Mining Claims
 T21 and 22S, R15E G&SRM
 Santa Cruz County, Arizona
 Located September 7-19, 2017

Monuments are 1-1/2" by 1-1/2" by 5' Wood Posts projecting at least four feet above the ground. Location Monuments are set 20' inside the Endline along the center of each claim, and are 1500' long X 600' wide unless otherwise depicted and as detailed in the attached Certificate of Location.

TIE POINT: The location monument of each claim is tied to the Southeast corner of Section 14, Township 21S, Range 15E, G&SRM, Santa Cruz County, Arizona, its distance as shown on the attached Certificate of Location. Bearings and distance are grid north.

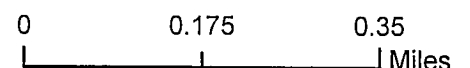
Any overlap onto pre-existing claims, or Private Land, is acknowledged as non-locatable, and any overlapping portion is acknowledged as invalid.



Legend

- End Centers
- ▲ Location Monuments
- Corners
- Claim Boundary
- Section
- Township

1 in = 1,000 feet



Claims Filed By-
 Kennecott Exploration Company
 4700 Daybreak Parkway
 South Jordan, UT 84009

When recorded return to:
Kennecott Exploration Company – Land Dept.
4700 Daybreak Parkway
South Jordan, UT 84009

ARIZONA NOTICE OF LOCATION
(LODE CLAIM)

NOTICE IS HEREBY GIVEN THAT KENNECOTT EXPLORATION COMPANY, whose mailing address is 4700 Daybreak Parkway, South Jordan, Utah 84009 by its undersigned representative, makes this location of the IV152 Lode Mining Claim, in Santa Cruz County, Arizona.

The general course of the claim is from the North to South, and said claim is within the:

| <u>Quarter</u> | <u>Section</u> | <u>Township</u> | <u>Range</u> |
|----------------|----------------|-----------------|--------------|
| SE | 34 | 21S | 15E |

Santa Cruz County, Arizona, G&SRM.

This claim is 1213 feet in length and 600 feet in width. This Notice of Location is posted on the centerline of the claim. The claim runs from the location monument on which this notice is posted 1193 feet in a northerly direction to the North endline, and 20 feet in a southerly direction to the South endline. The claim boundaries are marked by six monuments, one at each corner and one at the center of each endline. The location monument on which this notice is posted is situated within Section 34, Township 21S, Range 15E, Santa Cruz County, Arizona, G&SRM, and is approximately 5577 feet West and 15067 feet South from the SE corner of Section 14, T21S, R15E, Santa Cruz County, Arizona, G&SRM. Any overlaps onto pre-existing claims, private or State Land are acknowledged as pre-existing rights and that portion of said overlap is acknowledged as invalid.

The undersigned claims the ground as depicted on the map that is attached to a copy of this Notice of Location filed in the office of the Recorder, Santa Cruz County, Arizona.

The claim has been monumented in accordance with State and Federal law. Corner, end centers and location monuments are posts, 1-1/2" x 1-1/2" x 5' projecting at least 4' above the ground.

Located, dated and posted on the ground this 9th day of September, 2017.

KENNECOTT EXPLORATION COMPANY

ER

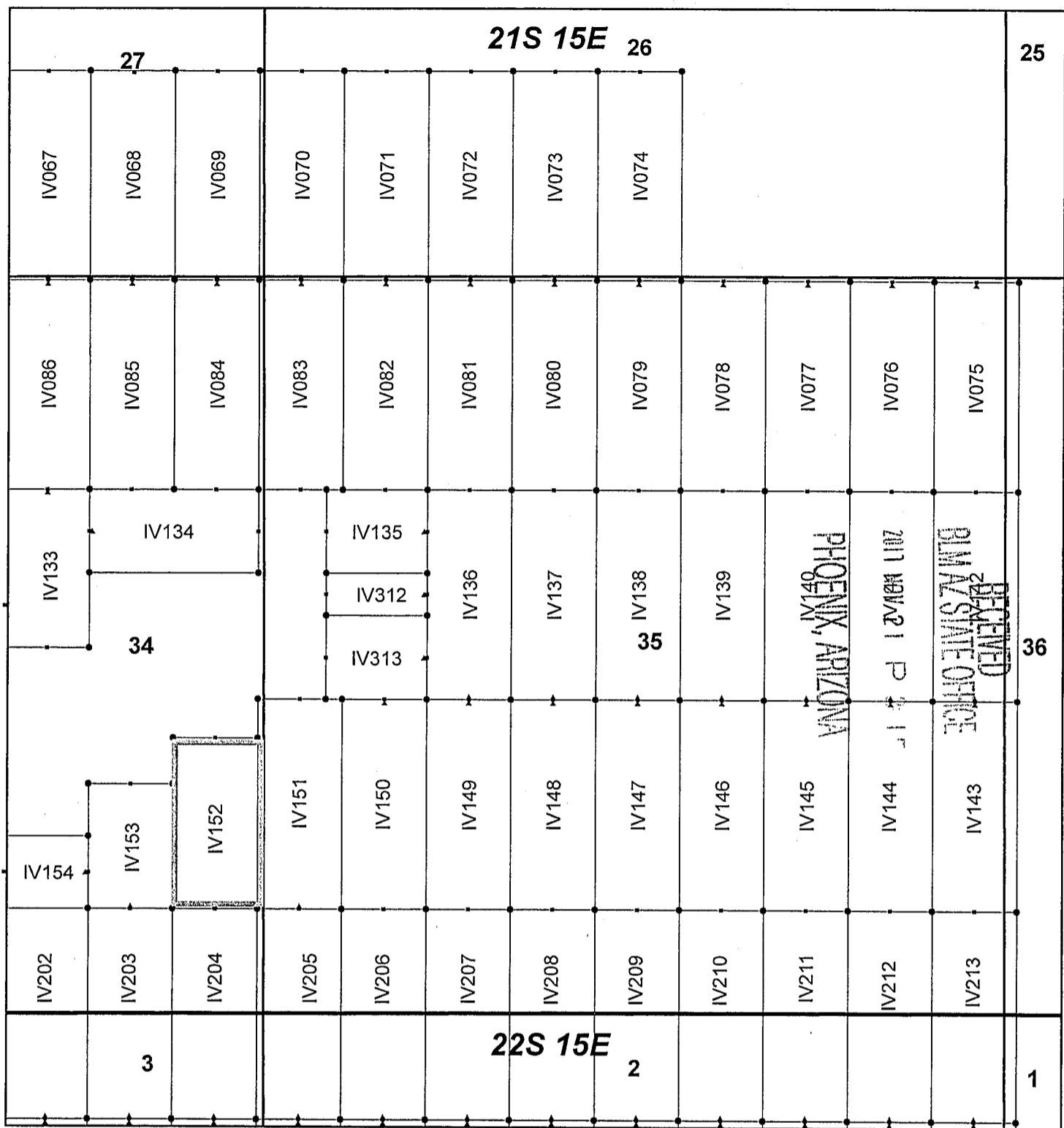
By: Erik Best, Operating Officer

PHOENIX, ARIZONA

NOV 21 P 2:15

RECEIVED
SANTA CRUZ COUNTY RECORDER

AMC447050



Ivanhoe Claim Block, Arizona Map 3

Ivanhoe - IV Lode Mining Claims
 T21 and 22S, R15E G&SRM
 Santa Cruz County, Arizona
 Located September 7-19, 2017

Monuments are 1-1/2" by 1-1/2" by 5' Wood Posts projecting at least four feet above the ground. Location Monuments are set 20' inside the Endline along the center of each claim, and are 1500' long X 600' wide unless otherwise depicted and as detailed in the attached Certificate of Location.

TIE POINT: The location monument of each claim is tied to the Southeast corner of Section 14, Township 21S, Range 15E, G&SRM, Santa Cruz County, Arizona, its distance as shown on the attached Certificate of Location. Bearings and distance are grid north.


Any overlap onto pre-existing claims, or Private Land, is acknowledged as non-locatable, and any overlapping portion is acknowledged as invalid.



Legend

- End Centers
- ▲ Location Monuments
- Corners
- Claim Boundary
- Section
- Township

1 in = 1,000 feet



Claims Filed By-
 Kennecott Exploration Company
 4700 Daybreak Parkway
 South Jordan, UT 84009

When recorded return to:
Kennecott Exploration Company – Land Dept.
4700 Daybreak Parkway
South Jordan, UT 84009

ARIZONA NOTICE OF LOCATION
(LODE CLAIM)

NOTICE IS HEREBY GIVEN THAT KENNECOTT EXPLORATION COMPANY, whose mailing address is 4700 Daybreak Parkway, South Jordan, Utah 84009 by its undersigned representative, makes this location of the IV153 Lode Mining Claim, in Santa Cruz County, Arizona.

The general course of the claim is from the North to South, and said claim is within the:

| <u>Quarter</u> | <u>Section</u> | <u>Township</u> | <u>Range</u> |
|----------------|----------------|-----------------|--------------|
| SE | 34 | 21S | 15E |

Santa Cruz County, Arizona, G&SRM.


This claim is 890 feet in length and 600 feet in width. This Notice of Location is posted on the centerline of the claim. The claim runs from the location monument on which this notice is posted 870 feet in a northerly direction to the North endline, and 20 feet in a southerly direction to the South endline. The claim boundaries are marked by six monuments, one at each corner and one at the center of each endline. The location monument on which this notice is posted is situated within Section 34, Township 21S, Range 15E, Santa Cruz County, Arizona, G&SRM, and is approximately 6177 feet West and 15067 feet South from the SE corner of Section 14, T21S, R15E, Santa Cruz County, Arizona, G&SRM. Any overlaps onto pre-existing claims, private or State Land are acknowledged as pre-existing rights and that portion of said overlap is acknowledged as invalid.

The undersigned claims the ground as depicted on the map that is attached to a copy of this Notice of Location filed in the office of the Recorder, Santa Cruz County, Arizona.

The claim has been monumented in accordance with State and Federal law. Corner, end centers and location monuments are posts, 1-1/2" x 1-1/2" x 5' projecting at least 4' above the ground.

Located, dated and posted on the ground this 9th day of September, 2017.

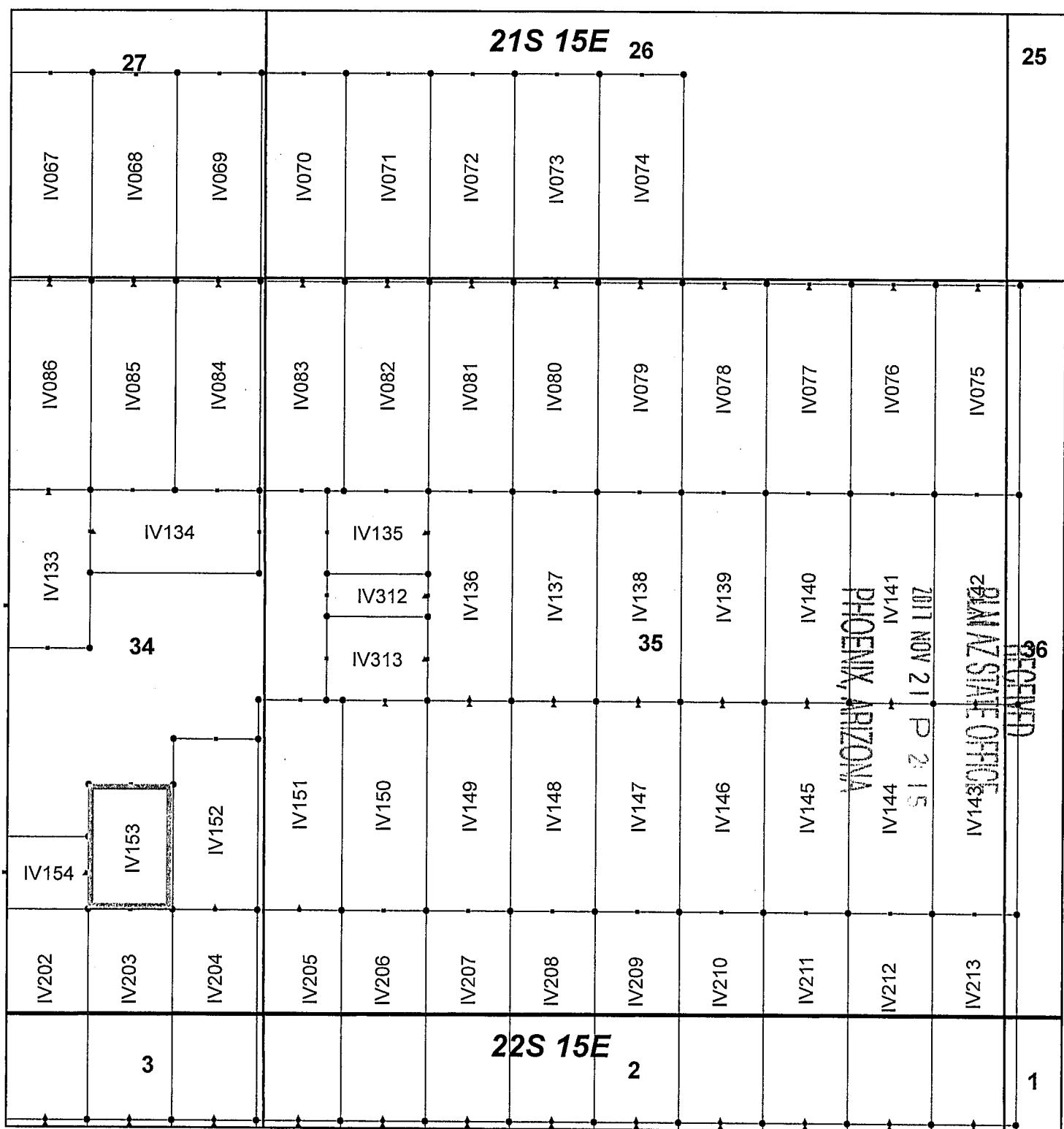
KENNECOTT EXPLORATION COMPANY



By: Erik Best, Operating Officer

RECEIVED
BIMAZ STATE OFFICE
2017 NOV 21 P 2:15
PHOENIX, ARIZONA

AMC447051



Ivanhoe Claim Block, Arizona Map 3

Ivanhoe - IV Lode Mining Claims
 T21 and 22S, R15E G&SRM
 Santa Cruz County, Arizona
 Located September 7-19, 2017

Monuments are 1-1/2" by 1-1/2" by 5' Wood Posts projecting at least four feet above the ground. Location Monuments are set 20' inside the Endline along the center of each claim, and are 1500' long X 600' wide unless otherwise depicted and as detailed in the attached Certificate of Location.

TIE POINT: The location monument of each claim is tied to the Southeast corner of Section 14, Township 21S, Range 15E, G&SRM, Santa Cruz County, Arizona, its distance as shown on the attached Certificate of Location. Bearings and distance are grid north.


Any overlap onto pre-existing claims, or Private Land, is acknowledged as non-locatable, and any overlapping portion is acknowledged as invalid.



Legend

- End Centers
- ▲ Location Monuments
- Corners
- Claim Boundary
- Section
- Township

1 in = 1,000 feet



Claims Filed By:
 Kennecott Exploration Company
 4700 Daybreak Parkway
 South Jordan, UT 84009

When recorded return to:
Kennecott Exploration Company – Land Dept.
4700 Daybreak Parkway
South Jordan, UT 84009

ARIZONA NOTICE OF LOCATION
(LODE CLAIM)

NOTICE IS HEREBY GIVEN THAT KENNECOTT EXPLORATION COMPANY, whose mailing address is 4700 Daybreak Parkway, South Jordan, Utah 84009 by its undersigned representative, makes this location of the IV154 Lode Mining Claim, in Santa Cruz County, Arizona.

The general course of the claim is from the East to West, and said claim is within the:

| <u>Quarter</u> | <u>Section</u> | <u>Township</u> | <u>Range</u> |
|----------------|----------------|-----------------|--------------|
| SE | 34 | 21S | 15E |

Santa Cruz County, Arizona, G&SRM.


This claim is 600 feet in length and 521 feet in width. This Notice of Location is posted on the centerline of the claim. The claim runs from the location monument on which this notice is posted 20 feet in an easterly direction to the East endline, and 580 feet in a westerly direction to the West endline. The claim boundaries are marked by six monuments, one at each corner and one at the center of each endline. The location monument on which this notice is posted is situated within Section 34, Township 21S, Range 15E, Santa Cruz County, Arizona, G&SRM, and is approximately 6497 feet West and 14827 feet South from the SE corner of Section 14, T21S, R15E, Santa Cruz County, Arizona, G&SRM. Any overlaps onto pre-existing claims, private or State Land are acknowledged as pre-existing rights and that portion of said overlap is acknowledged as invalid.

The undersigned claims the ground as depicted on the map that is attached to a copy of this Notice of Location filed in the office of the Recorder, Santa Cruz County, Arizona.

The claim has been monumented in accordance with State and Federal law. Corner, end centers and location monuments are posts, 1-1/2" x 1-1/2" x 5' projecting at least 4' above the ground.

Located, dated and posted on the ground this 9th day of September, 2017.

KENNECOTT EXPLORATION COMPANY



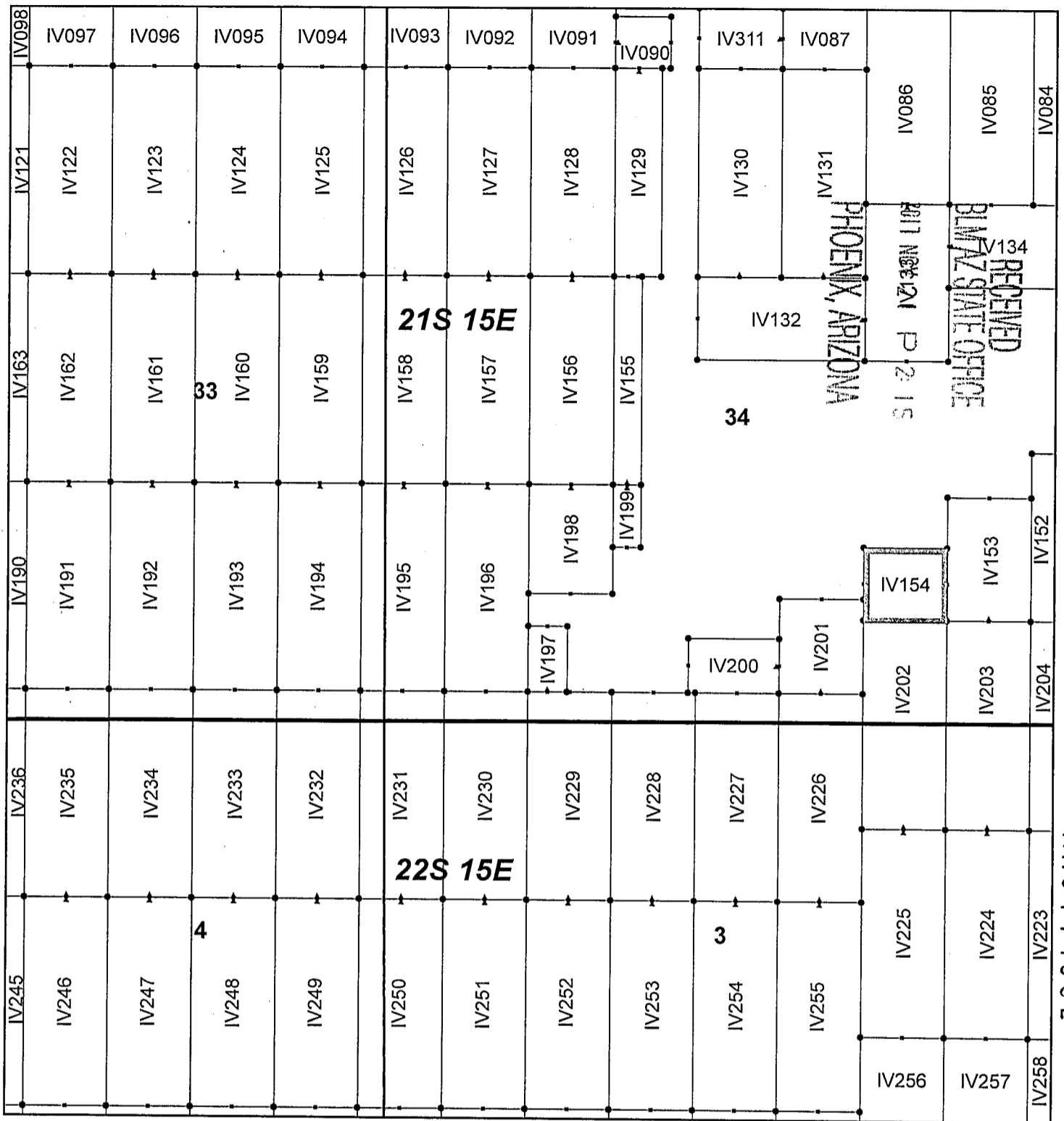
By: Erik Best, Operating Officer

PHOENIX, ARIZONA

2017 NOV 21 P 2 15

RECEIVED
BLM AZ STATE OFFICE

AMC 447052



Ivanhoe Claim Block, Arizona Map 5

Ivanhoe - IV Lode Mining Claims
 T21 and 22S, R15E G&SRM
 Santa Cruz County, Arizona
 Located September 7-19, 2017

Monuments are 1-1/2" by 1-1/2" by 5' Wood Posts projecting at least four feet above the ground. Location Monuments are set 20' inside the Endline along the center of each claim, and are 1500' long X 600' wide unless otherwise depicted and as detailed in the attached Certificate of Location.

TIE POINT: The location monument of each claim is tied to the Southeast corner of Section 14, Township 21S, Range 15E, G&SRM, Santa Cruz County, Arizona, its distance as shown on the attached Certificate of Location. Bearings and distance are grid north.


Any overlap onto pre-existing claims, or Private Land, is acknowledged as non-locatable, and any overlapping portion is acknowledged as invalid.



Legend

- End Centers
- ▲ Location Monuments
- Corners
- Claim Boundary
- Section
- Township

1 in = 1,000 feet



Claims Filed By-
 Kennecott Exploration Company
 4700 Daybreak Parkway
 South Jordan, UT 84009

When recorded return to:
Kennecott Exploration Company – Land Dept.
4700 Daybreak Parkway
South Jordan, UT 84009

ARIZONA NOTICE OF LOCATION
(LODE CLAIM)

NOTICE IS HEREBY GIVEN THAT KENNECOTT EXPLORATION COMPANY, whose mailing address is 4700 Daybreak Parkway, South Jordan, Utah 84009 by its undersigned representative, makes this location of the IV155 Lode Mining Claim, in Santa Cruz County, Arizona.

The general course of the claim is from the North to South, and said claim is within the:

| <u>Quarter</u> | <u>Section</u> | <u>Township</u> | <u>Range</u> |
|----------------|----------------|-----------------|--------------|
| NW | 34 | 21S | 15E |
| SW | 34 | 21S | 15E |

Santa Cruz County, Arizona, G&SRM.


This claim is 1500 feet in length and 200 feet in width. This Notice of Location is posted on the centerline of the claim. The claim runs from the location monument on which this notice is posted 1480 feet in a northerly direction to the North endline, and 20 feet in a southerly direction to the South endline. The claim boundaries are marked by six monuments, one at each corner and one at the center of each endline. The location monument on which this notice is posted is situated within Section 34, Township 21S, Range 15E, Santa Cruz County, Arizona, G&SRM, and is approximately 8777 feet West and 14099 feet South from the SE corner of Section 14, T21S, R15E, Santa Cruz County, Arizona, G&SRM. Any overlaps onto pre-existing claims, private or State Land are acknowledged as pre-existing rights and that portion of said overlap is acknowledged as invalid.

The undersigned claims the ground as depicted on the map that is attached to a copy of this Notice of Location filed in the office of the Recorder, Santa Cruz County, Arizona.

The claim has been monumented in accordance with State and Federal law. Corner, end centers and location monuments are posts, 1-1/2" x 1-1/2" x 5' projecting at least 4' above the ground.

Located, dated and posted on the ground this 9th day of September, 2017.

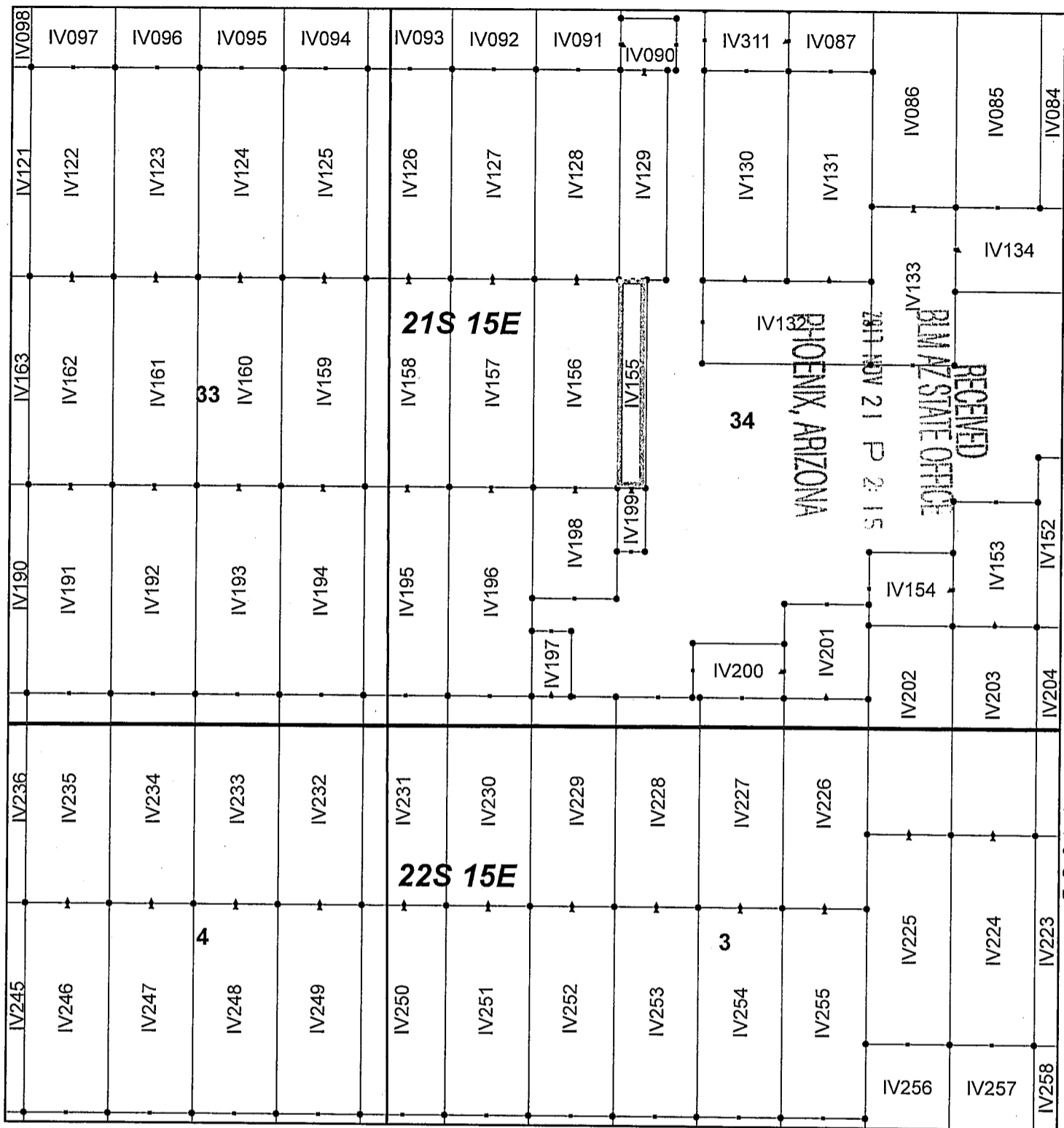
KENNECOTT EXPLORATION COMPANY



By: Erik Best, Operating Officer

RECEIVED
DIAZ STATE OFFICE
2017 NOV 21 P 2:15
PHOENIX, ARIZONA

AMC 447053



Ivanhoe Claim Block, Arizona Map 5

Ivanhoe - IV Lode Mining Claims
 T21 and 22S, R15E G&SRM
 Santa Cruz County, Arizona
 Located September 7-19, 2017

Monuments are 1-1/2" by 1-1/2" by 5' Wood Posts projecting at least four feet above the ground. Location Monuments are set 20' inside the Endline along the center of each claim, and are 1500' long X 600' wide unless otherwise depicted and as detailed in the attached Certificate of Location.


TIE POINT: The location monument of each claim is tied to the Southeast corner of Section 14, Township 21S, Range 15E, G&SRM, Santa Cruz County, Arizona, its distance as shown on the attached Certificate of Location. Bearings and distance are grid north.

Any overlap onto pre-existing claims, or Private Land, is acknowledged as non-locatable, and any overlapping portion is acknowledged as invalid.



| Legend | |
|--------|--------------------|
| • | End Centers |
| ▲ | Location Monuments |
| • | Corners |
| | Claim Boundary |
| | Section |
| | Township |

1 in = 1,000 feet



Claims Filed By-
 Kennecott Exploration Company
 4700 Daybreak Parkway
 South Jordan, UT 84009

When recorded return to:
Kennecott Exploration Company – Land Dept.
4700 Daybreak Parkway
South Jordan, UT 84009

ARIZONA NOTICE OF LOCATION
(LODE CLAIM)

NOTICE IS HEREBY GIVEN THAT KENNECOTT EXPLORATION COMPANY, whose mailing address is 4700 Daybreak Parkway, South Jordan, Utah 84009 by its undersigned representative, makes this location of the IV156 Lode Mining Claim, in Santa Cruz County, Arizona.

The general course of the claim is from the North to South, and said claim is within the:

| <u>Quarter</u> | <u>Section</u> | <u>Township</u> | <u>Range</u> |
|----------------|----------------|-----------------|--------------|
| NW | 34 | 21S | 15E |
| SW | 34 | 21S | 15E |

Santa Cruz County, Arizona, G&SRM.

This claim is 1500 feet in length and 600 feet in width. This Notice of Location is posted on the centerline of the claim. The claim runs from the location monument on which this notice is posted 20 feet in a northerly direction to the North endline, and 1480 feet in a southerly direction to the South endline. The claim boundaries are marked by six monuments, one at each corner and one at the center of each endline. The location monument on which this notice is posted is situated within Section 34, Township 21S, Range 15E, Santa Cruz County, Arizona, G&SRM, and is approximately 9177 feet West and 12640 feet South from the SE corner of Section 14, T21S, R15E, Santa Cruz County, Arizona, G&SRM. Any overlaps onto pre-existing claims, private or State Land are acknowledged as pre-existing rights and that portion of said overlap is acknowledged as invalid.

The undersigned claims the ground as depicted on the map that is attached to a copy of this Notice of Location filed in the office of the Recorder, Santa Cruz County, Arizona.

The claim has been monumented in accordance with State and Federal law. Corner, end centers and location monuments are posts, 1-1/2" x 1-1/2" x 5' projecting at least 4' above the ground.

Located, dated and posted on the ground this 9th day of September, 2017.

KENNECOTT EXPLORATION COMPANY



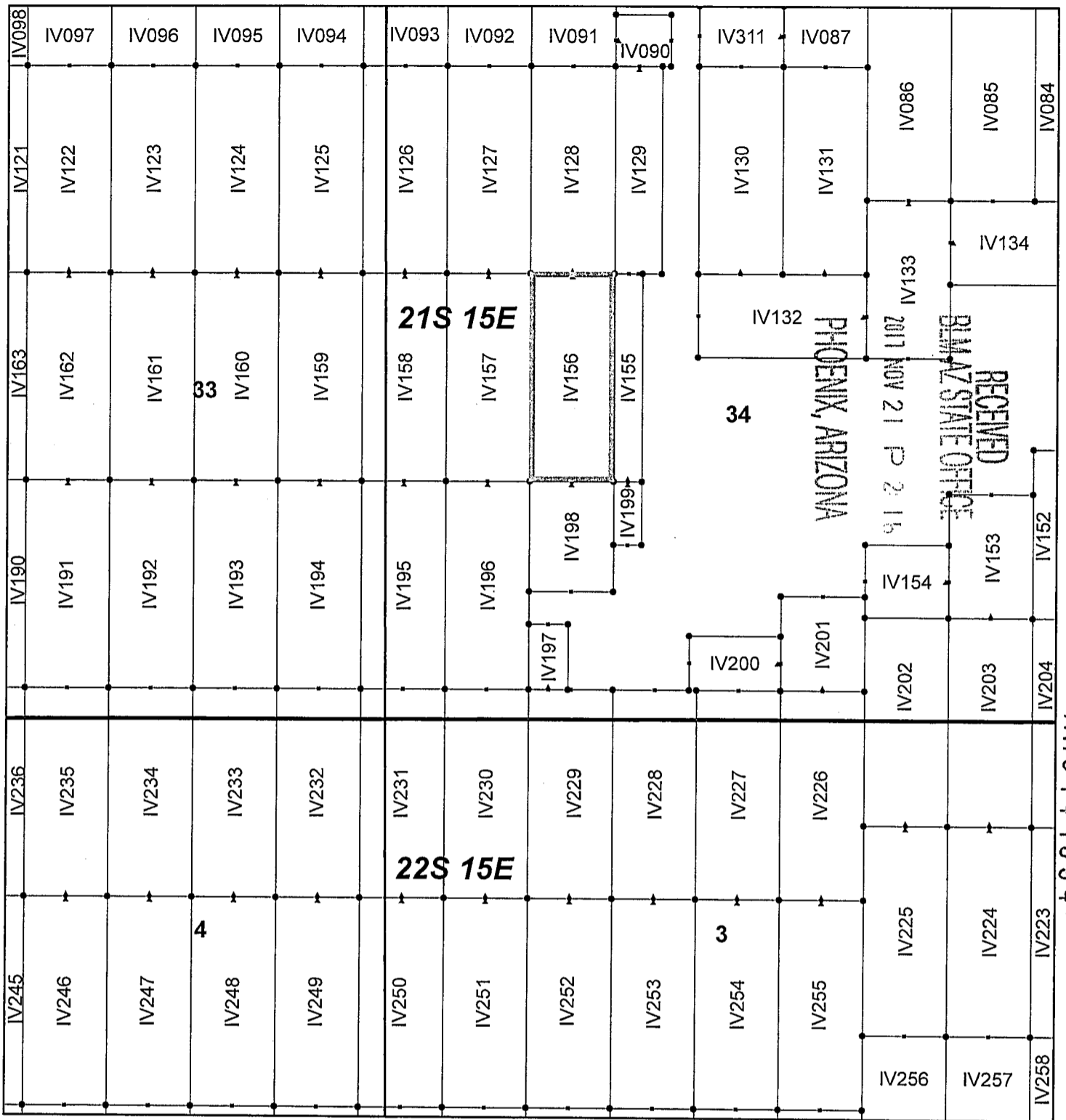
By: Erik Best, Operating Officer

PHOENIX, ARIZONA

2017 NOV 21 P 2:16

RECEIVED
BIMAZ STATE OFFICE

AMC 447054



Ivanhoe Claim Block, Arizona Map 5

Ivanhoe - IV Lode Mining Claims
 T21 and 22S, R15E G&SRM
 Santa Cruz County, Arizona
 Located September 7-19, 2017

Monuments are 1-1/2" by 1-1/2" by 5' Wood Posts projecting at least four feet above the ground. Location Monuments are set 20' inside the Endline along the center of each claim, and are 1500' long X 600' wide unless otherwise depicted and as detailed in the attached Certificate of Location.


TIE POINT: The location monument of each claim is tied to the Southeast corner of Section 14, Township 21S, Range 15E, G&SRM, Santa Cruz County, Arizona, its distance as shown on the attached Certificate of Location. Bearings and distance are grid north.

Any overlap onto pre-existing claims, or Private Land, is acknowledged as non-locatable, and any overlapping portion is acknowledged as invalid.



| Legend | |
|--------|--------------------|
| • | End Centers |
| ▲ | Location Monuments |
| • | Corners |
| | Claim Boundary |
| | Section |
| | Township |

1 in = 1,000 feet



Claims Filed By:
 Kennecott Exploration Company
 4700 Daybreak Parkway
 South Jordan, UT 84009

When recorded return to:
Kennecott Exploration Company – Land Dept.
4700 Daybreak Parkway
South Jordan, UT 84009

ARIZONA NOTICE OF LOCATION
(LODE CLAIM)

NOTICE IS HEREBY GIVEN THAT KENNECOTT EXPLORATION COMPANY, whose mailing address is 4700 Daybreak Parkway, South Jordan, Utah 84009 by its undersigned representative, makes this location of the IV157 Lode Mining Claim, in Santa Cruz County, Arizona.

The general course of the claim is from the North to South, and said claim is within the:

| <u>Quarter</u> | <u>Section</u> | <u>Township</u> | <u>Range</u> |
|----------------|----------------|-----------------|--------------|
| NW | 34 | 21S | 15E |
| SW | 34 | 21S | 15E |

Santa Cruz County, Arizona, G&SRM.

This claim is 1500 feet in length and 600 feet in width. This Notice of Location is posted on the centerline of the claim. The claim runs from the location monument on which this notice is posted 20 feet in a northerly direction to the North endline, and 1480 feet in a southerly direction to the South endline. The claim boundaries are marked by six monuments, one at each corner and one at the center of each endline. The location monument on which this notice is posted is situated within Section 34, Township 21S, Range 15E, Santa Cruz County, Arizona, G&SRM, and is approximately 9777 feet West and 12640 feet South from the SE corner of Section 14, T21S, R15E, Santa Cruz County, Arizona, G&SRM. Any overlaps onto pre-existing claims, private or State Land are acknowledged as pre-existing rights and that portion of said overlap is acknowledged as invalid.

The undersigned claims the ground as depicted on the map that is attached to a copy of this Notice of Location filed in the office of the Recorder, Santa Cruz County, Arizona.

The claim has been monumented in accordance with State and Federal law. Corner, end centers and location monuments are posts, 1-1/2" x 1-1/2" x 5' projecting at least 4' above the ground.

Located, dated and posted on the ground this 9th day of September, 2017.

KENNECOTT EXPLORATION COMPANY

ER

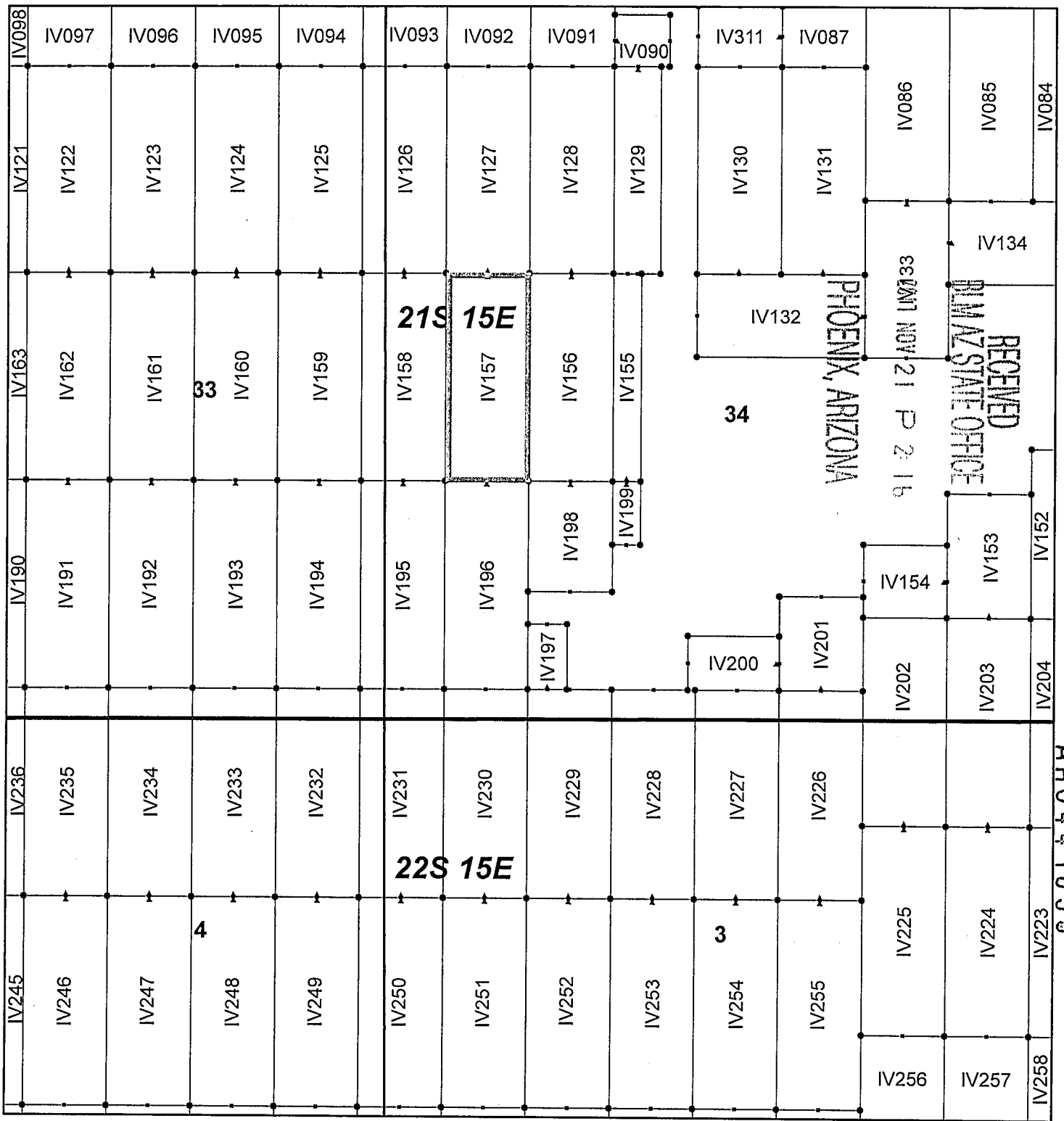
By: Erik Best, Operating Officer

PHOENIX, ARIZONA

2017 NOV 21 P 2:14

RECEIVED
BLM AZ STATE OFFICE

AMC 447055



Ivanhoe Claim Block, Arizona Map 5

Ivanhoe - IV Lode Mining Claims
 T21 and 22S, R15E G&SRM
 Santa Cruz County, Arizona
 Located September 7-19, 2017

Monuments are 1-1/2" by 1-1/2" by 5' Wood Posts projecting at least four feet above the ground. Location Monuments are set 20' inside the Endline along the center of each claim, and are 1500' long X 600' wide unless otherwise depicted and as detailed in the attached Certificate of Location.

TIE POINT: The location monument of each claim is tied to the Southeast corner of Section 14, Township 21S, Range 15E, G&SRM, Santa Cruz County, Arizona, its distance as shown on the attached Certificate of Location. Bearings and distance are grid north.


Any overlap onto pre-existing claims, or Private Land, is acknowledged as non-locatable, and any overlapping portion is acknowledged as invalid.



Legend

- End Centers
- Location Monuments
- Corners
- Claim Boundary
- Section
- Township

1 in = 1,000 feet



Claims Filed By:
 Kennecott Exploration Company
 4700 Daybreak Parkway
 South Jordan, UT 84009

When recorded return to:
Kennecott Exploration Company – Land Dept.
4700 Daybreak Parkway
South Jordan, UT 84009

ARIZONA NOTICE OF LOCATION
(LODE CLAIM)

NOTICE IS HEREBY GIVEN THAT KENNECOTT EXPLORATION COMPANY, whose mailing address is 4700 Daybreak Parkway, South Jordan, Utah 84009 by its undersigned representative, makes this location of the IV158 Lode Mining Claim, in Santa Cruz County, Arizona.

The general course of the claim is from the North to South, and said claim is within the:

| <u>Quarter</u> | <u>Section</u> | <u>Township</u> | <u>Range</u> |
|----------------|----------------|-----------------|--------------|
| NE | 33 | 21S | 15E |
| SE | 33 | 21S | 15E |
| NW | 34 | 21S | 15E |
| SW | 34 | 21S | 15E |

Santa Cruz County, Arizona, G&SRM.


This claim is 1500 feet in length and 600 feet in width. This Notice of Location is posted on the centerline of the claim. The claim runs from the location monument on which this notice is posted 20 feet in a northerly direction to the North endline, and 1480 feet in a southerly direction to the South endline. The claim boundaries are marked by six monuments, one at each corner and one at the center of each endline. The location monument on which this notice is posted is situated within Section 34, Township 21S, Range 15E, Santa Cruz County, Arizona, G&SRM, and is approximately 10377 feet West and 12640 feet South from the SE corner of Section 14, T21S, R15E, Santa Cruz County, Arizona, G&SRM. Any overlaps onto pre-existing claims, private or State Land are acknowledged as pre-existing rights and that portion of said overlap is acknowledged as invalid.

The undersigned claims the ground as depicted on the map that is attached to a copy of this Notice of Location filed in the office of the Recorder, Santa Cruz County, Arizona.

The claim has been monumented in accordance with State and Federal law. Corner, end centers and location monuments are posts, 1-1/2" x 1-1/2" x 5' projecting at least 4' above the ground.

Located, dated and posted on the ground this 9th day of September, 2017.

KENNECOTT EXPLORATION COMPANY



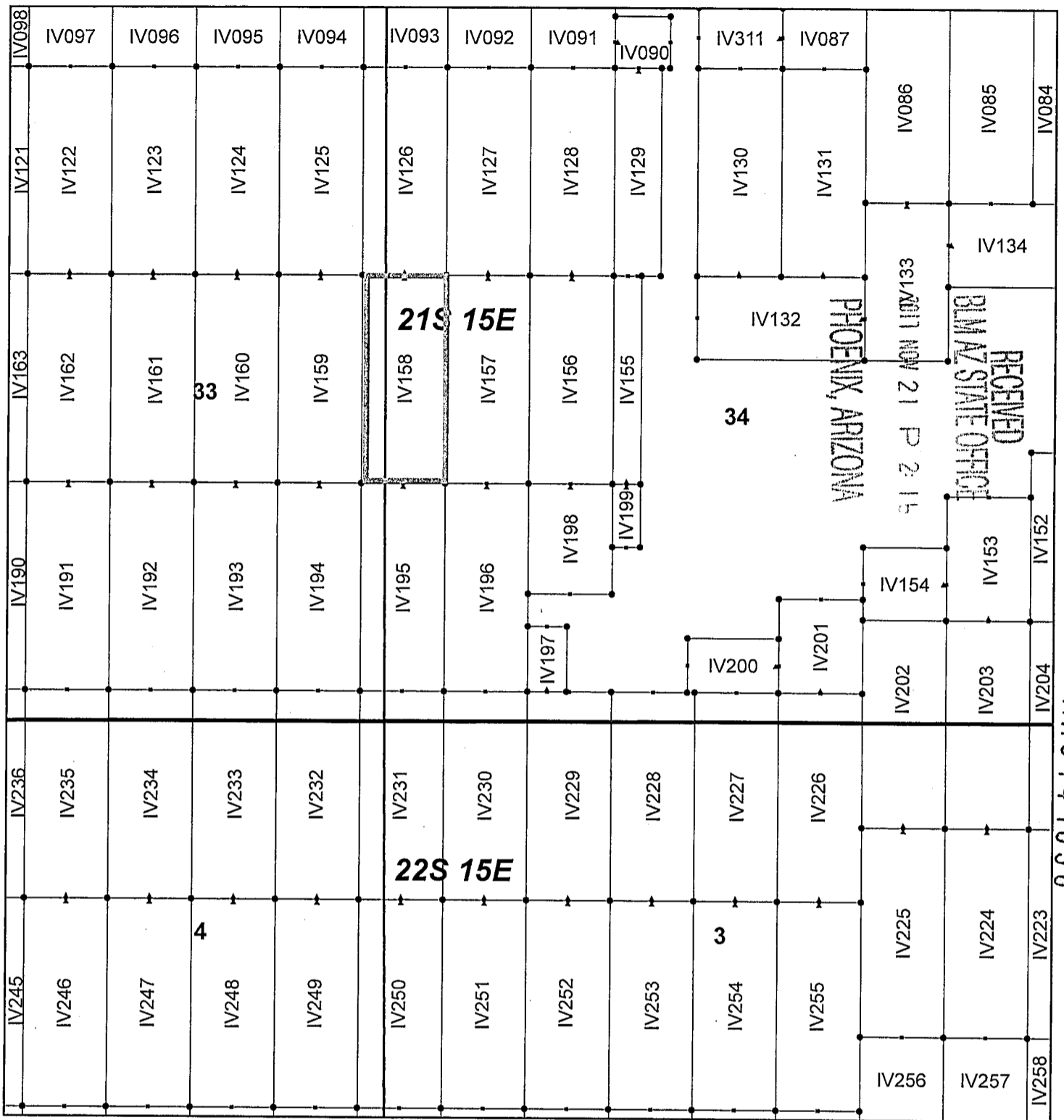
By: Erik Best, Operating Officer

PHOENIX, ARIZONA

2017 NOV 21 P 2:15

RECEIVED
BLM AZ STATE OFFICE

AMC447056



Ivanhoe Claim Block, Arizona Map 5

Ivanhoe - IV Lode Mining Claims
 T21 and 22S, R15E G&SRM
 Santa Cruz County, Arizona
 Located September 7-19, 2017

Monuments are 1-1/2" by 1-1/2" by 5' Wood Posts projecting at least four feet above the ground. Location Monuments are set 20' inside the Endline along the center of each claim, and are 1500' long X 600' wide unless otherwise depicted and as detailed in the attached Certificate of Location.

TIE POINT: The location monument of each claim is tied to the Southeast corner of Section 14, Township 21S, Range 15E, G&SRM, Santa Cruz County, Arizona, its distance as shown on the attached Certificate of Location. Bearings and distance are grid north.


Any overlap onto pre-existing claims, or Private Land, is acknowledged as non-locatable, and any overlapping portion is acknowledged as invalid.



Legend

- End Centers
- ▲ Location Monuments
- Corners
- Claim Boundary
- Section
- Township

1 in = 1,000 feet



Claims Filed By-
 Kennecott Exploration Company
 4700 Daybreak Parkway
 South Jordan, UT 84009

When recorded return to:
Kennecott Exploration Company – Land Dept.
4700 Daybreak Parkway
South Jordan, UT 84009

ARIZONA NOTICE OF LOCATION
(LODE CLAIM)

NOTICE IS HEREBY GIVEN THAT KENNECOTT EXPLORATION COMPANY, whose mailing address is 4700 Daybreak Parkway, South Jordan, Utah 84009 by its undersigned representative, makes this location of the IV159 Lode Mining Claim, in Santa Cruz County, Arizona.

The general course of the claim is from the North to South, and said claim is within the:

| <u>Quarter</u> | <u>Section</u> | <u>Township</u> | <u>Range</u> |
|----------------|----------------|-----------------|--------------|
| NE | 33 | 21S | 15E |
| SE | 33 | 21S | 15E |

Santa Cruz County, Arizona, G&SRM.


This claim is 1500 feet in length and 600 feet in width. This Notice of Location is posted on the centerline of the claim. The claim runs from the location monument on which this notice is posted 20 feet in a northerly direction to the North endline, and 1480 feet in a southerly direction to the South endline. The claim boundaries are marked by six monuments, one at each corner and one at the center of each endline. The location monument on which this notice is posted is situated within Section 33, Township 21S, Range 15E, Santa Cruz County, Arizona, G&SRM, and is approximately 10977 feet West and 12640 feet South from the SE corner of Section 14, T21S, R15E, Santa Cruz County, Arizona, G&SRM. Any overlaps onto pre-existing claims, private or State Land are acknowledged as pre-existing rights and that portion of said overlap is acknowledged as invalid.

The undersigned claims the ground as depicted on the map that is attached to a copy of this Notice of Location filed in the office of the Recorder, Santa Cruz County, Arizona.

The claim has been monumented in accordance with State and Federal law. Corner, end centers and location monuments are posts, 1-1/2" x 1-1/2" x 5' projecting at least 4' above the ground.

Located, dated and posted on the ground this 9th day of September, 2017.

KENNECOTT EXPLORATION COMPANY



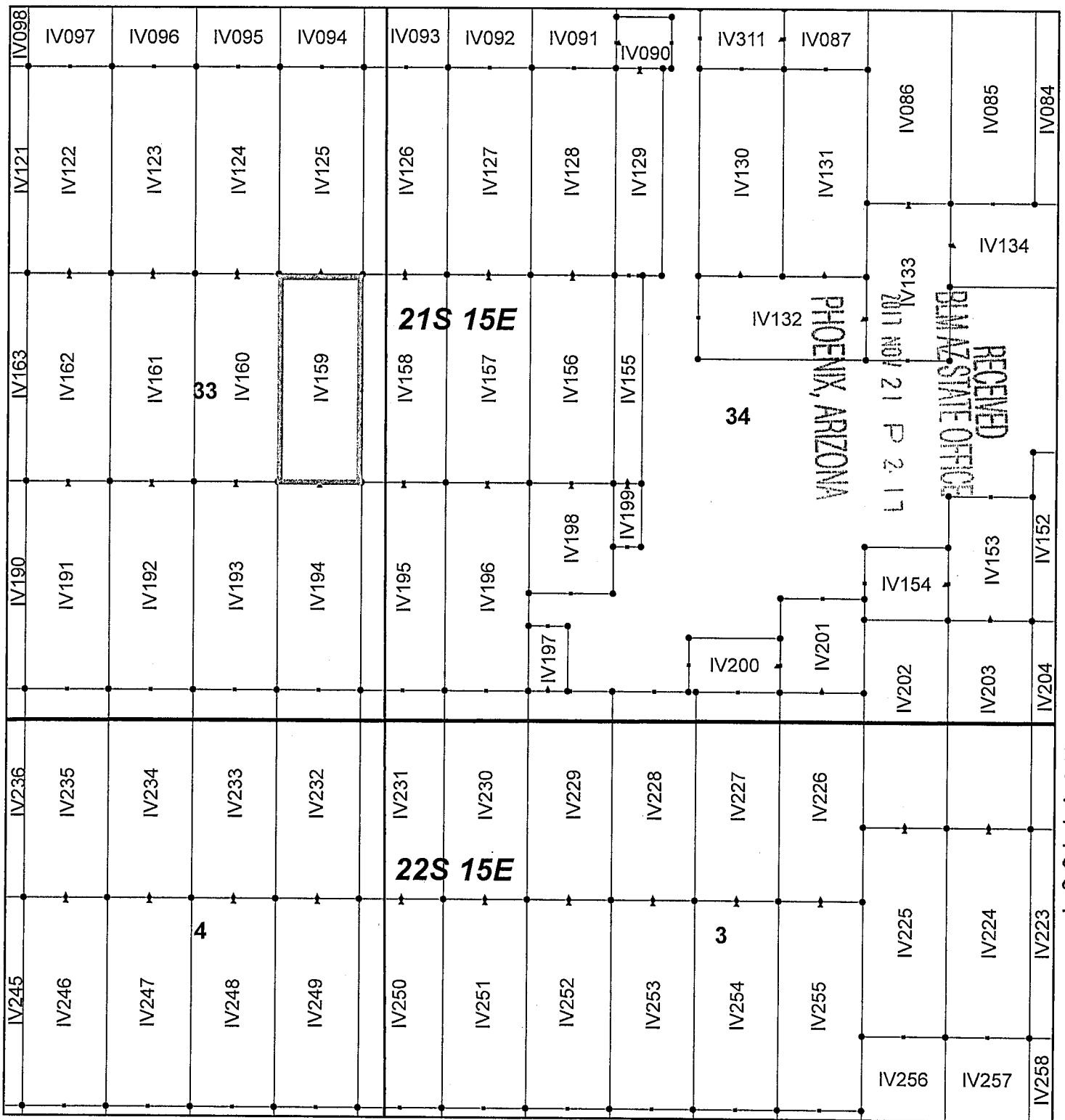
By: Erik Best, Operating Officer

PHOENIX, ARIZONA

2017 NOV 21 P 2:15

RECEIVED
BIA AZ STATE OFFICE

AMC 44 7057



Ivanhoe Claim Block, Arizona Map 5

Ivanhoe - IV Lode Mining Claims
 T21 and 22S, R15E G&SRM
 Santa Cruz County, Arizona
 Located September 7-19, 2017

Monuments are 1-1/2" by 1-1/2" by 5' Wood Posts projecting at least four feet above the ground. Location Monuments are set 20' inside the Endline along the center of each claim, and are 1500' long X 600' wide unless otherwise depicted and as detailed in the attached Certificate of Location.


TIE POINT: The location monument of each claim is tied to the Southeast corner of Section 14, Township 21S, Range 15E, G&SRM, Santa Cruz County, Arizona, its distance as shown on the attached Certificate of Location. Bearings and distance are grid north.

Any overlap onto pre-existing claims, or Private Land, is acknowledged as non-locatable, and any overlapping portion is acknowledged as invalid.



| Legend | |
|--------|--------------------|
| • | End Centers |
| ▲ | Location Monuments |
| • | Corners |
| | Claim Boundary |
| | Section |
| | Township |

1 in = 1,000 feet



Claims Filed By-
 Kennecott Exploration Company
 4700 Daybreak Parkway
 South Jordan, UT 84009

When recorded return to:
Kennecott Exploration Company – Land Dept.
4700 Daybreak Parkway
South Jordan, UT 84009

ARIZONA NOTICE OF LOCATION
(LODE CLAIM)

NOTICE IS HEREBY GIVEN THAT KENNECOTT EXPLORATION COMPANY, whose mailing address is 4700 Daybreak Parkway, South Jordan, Utah 84009 by its undersigned representative, makes this location of the IV160 Lode Mining Claim, in Santa Cruz County, Arizona.

The general course of the claim is from the North to South, and said claim is within the:

| <u>Quarter</u> | <u>Section</u> | <u>Township</u> | <u>Range</u> |
|----------------|----------------|-----------------|--------------|
| NE | 33 | 21S | 15E |
| SE | 33 | 21S | 15E |

Santa Cruz County, Arizona, G&SRM.

This claim is 1500 feet in length and 600 feet in width. This Notice of Location is posted on the centerline of the claim. The claim runs from the location monument on which this notice is posted 20 feet in a northerly direction to the North endline, and 1480 feet in a southerly direction to the South endline. The claim boundaries are marked by six monuments, one at each corner and one at the center of each endline. The location monument on which this notice is posted is situated within Section 33, Township 21S, Range 15E, Santa Cruz County, Arizona, G&SRM, and is approximately 11577 feet West and 12640 feet South from the SE corner of Section 14, T21S, R15E, Santa Cruz County, Arizona, G&SRM. Any overlaps onto pre-existing claims, private or State Land are acknowledged as pre-existing rights and that portion of said overlap is acknowledged as invalid.

The undersigned claims the ground as depicted on the map that is attached to a copy of this Notice of Location filed in the office of the Recorder, Santa Cruz County, Arizona.

The claim has been monumented in accordance with State and Federal law. Corner, end centers and location monuments are posts, 1-1/2" x 1-1/2" x 5' projecting at least 4' above the ground.

Located, dated and posted on the ground this 9th day of September, 2017.

KENNECOTT EXPLORATION COMPANY



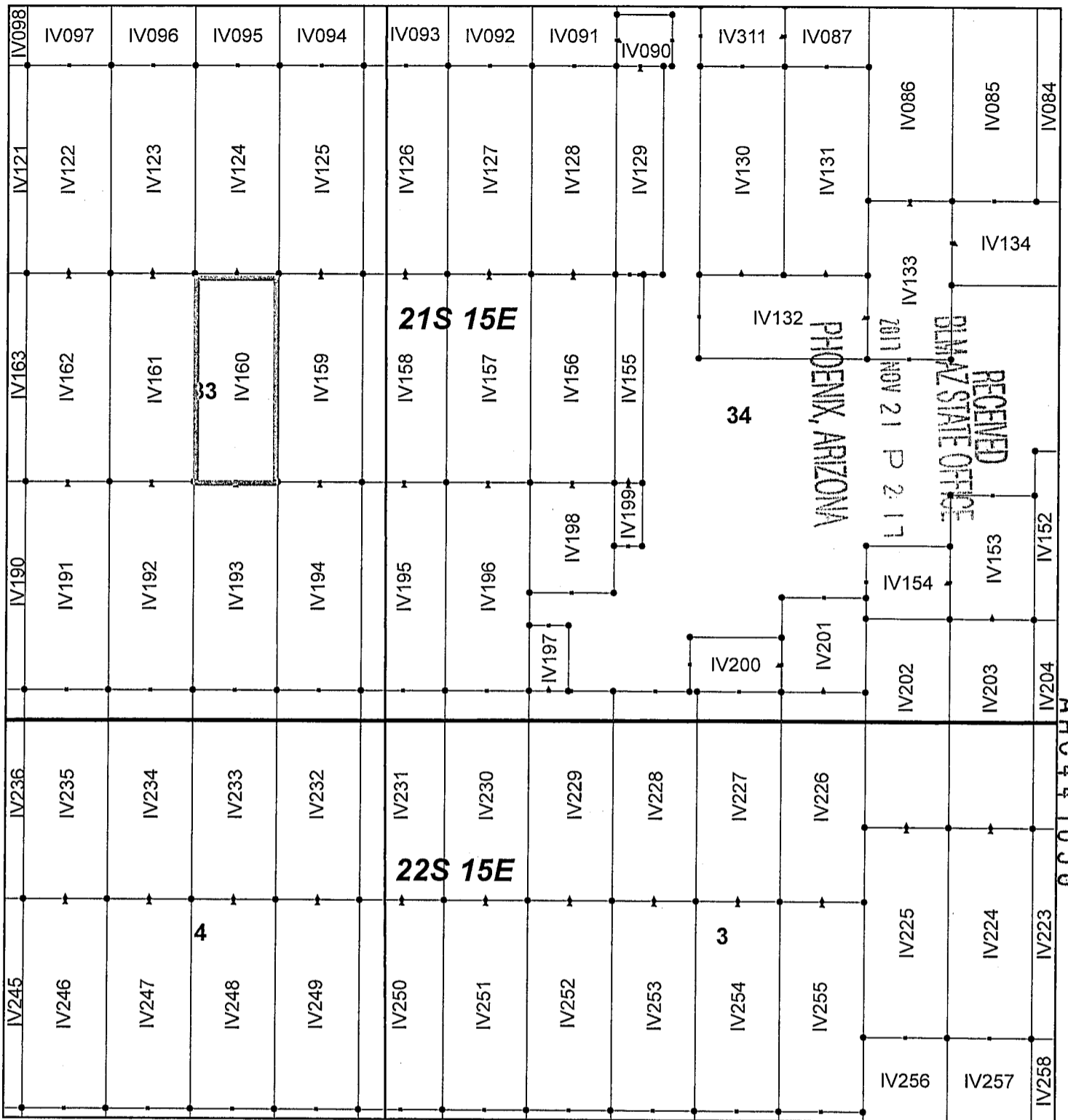
By: Erik Best, Operating Officer

PHOENIX, ARIZONA

2017 NOV 21 P 2:17

RECEIVED
BIMAZ STATE OFFICE

AMC 44 1058



Ivanhoe Claim Block, Arizona Map 5

Ivanhoe - IV Lode Mining Claims
 T21 and 22S, R15E G&SRM
 Santa Cruz County, Arizona
 Located September 7-19, 2017

Monuments are 1-1/2" by 1-1/2" by 5' Wood Posts projecting at least four feet above the ground. Location Monuments are set 20' inside the Endline along the center of each claim, and are 1500' long X 600' wide unless otherwise depicted and as detailed in the attached Certificate of Location.

TIE POINT: The location monument of each claim is tied to the Southeast corner of Section 14, Township 21S, Range 15E, G&SRM, Santa Cruz County, Arizona, its distance as shown on the attached Certificate of Location. Bearings and distance are grid north.


Any overlap onto pre-existing claims, or Private Land, is acknowledged as non-locatable, and any overlapping portion is acknowledged as invalid.



Legend

- End Centers
- ▲ Location Monuments
- Corners
- Claim Boundary
- Section
- Township

1 in = 1,000 feet



Claims Filed By:
 Kennecott Exploration Company
 4700 Daybreak Parkway
 South Jordan, UT 84009

When recorded return to:
Kennecott Exploration Company – Land Dept.
4700 Daybreak Parkway
South Jordan, UT 84009

ARIZONA NOTICE OF LOCATION
(LODE CLAIM)

NOTICE IS HEREBY GIVEN THAT KENNECOTT EXPLORATION COMPANY, whose mailing address is 4700 Daybreak Parkway, South Jordan, Utah 84009 by its undersigned representative, makes this location of the IV161 Lode Mining Claim, in Santa Cruz County, Arizona.

The general course of the claim is from the North to South, and said claim is within the:

| <u>Quarter</u> | <u>Section</u> | <u>Township</u> | <u>Range</u> |
|----------------|----------------|-----------------|--------------|
| NE | 33 | 21S | 15E |
| SE | 33 | 21S | 15E |

Santa Cruz County, Arizona, G&SRM.

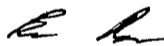
This claim is 1500 feet in length and 600 feet in width. This Notice of Location is posted on the centerline of the claim. The claim runs from the location monument on which this notice is posted 20 feet in a northerly direction to the North endline, and 1480 feet in a southerly direction to the South endline. The claim boundaries are marked by six monuments, one at each corner and one at the center of each endline. The location monument on which this notice is posted is situated within Section 33, Township 21S, Range 15E, Santa Cruz County, Arizona, G&SRM, and is approximately 12177 feet West and 12640 feet South from the SE corner of Section 14, T21S, R15E, Santa Cruz County, Arizona, G&SRM. Any overlaps onto pre-existing claims, private or State Land are acknowledged as pre-existing rights and that portion of said overlap is acknowledged as invalid.

The undersigned claims the ground as depicted on the map that is attached to a copy of this Notice of Location filed in the office of the Recorder, Santa Cruz County, Arizona.

The claim has been monumented in accordance with State and Federal law. Corner, end centers and location monuments are posts, 1-1/2" x 1-1/2" x 5' projecting at least 4' above the ground.

Located, dated and posted on the ground this 9th day of September, 2017.

KENNECOTT EXPLORATION COMPANY



By: Erik Best, Operating Officer

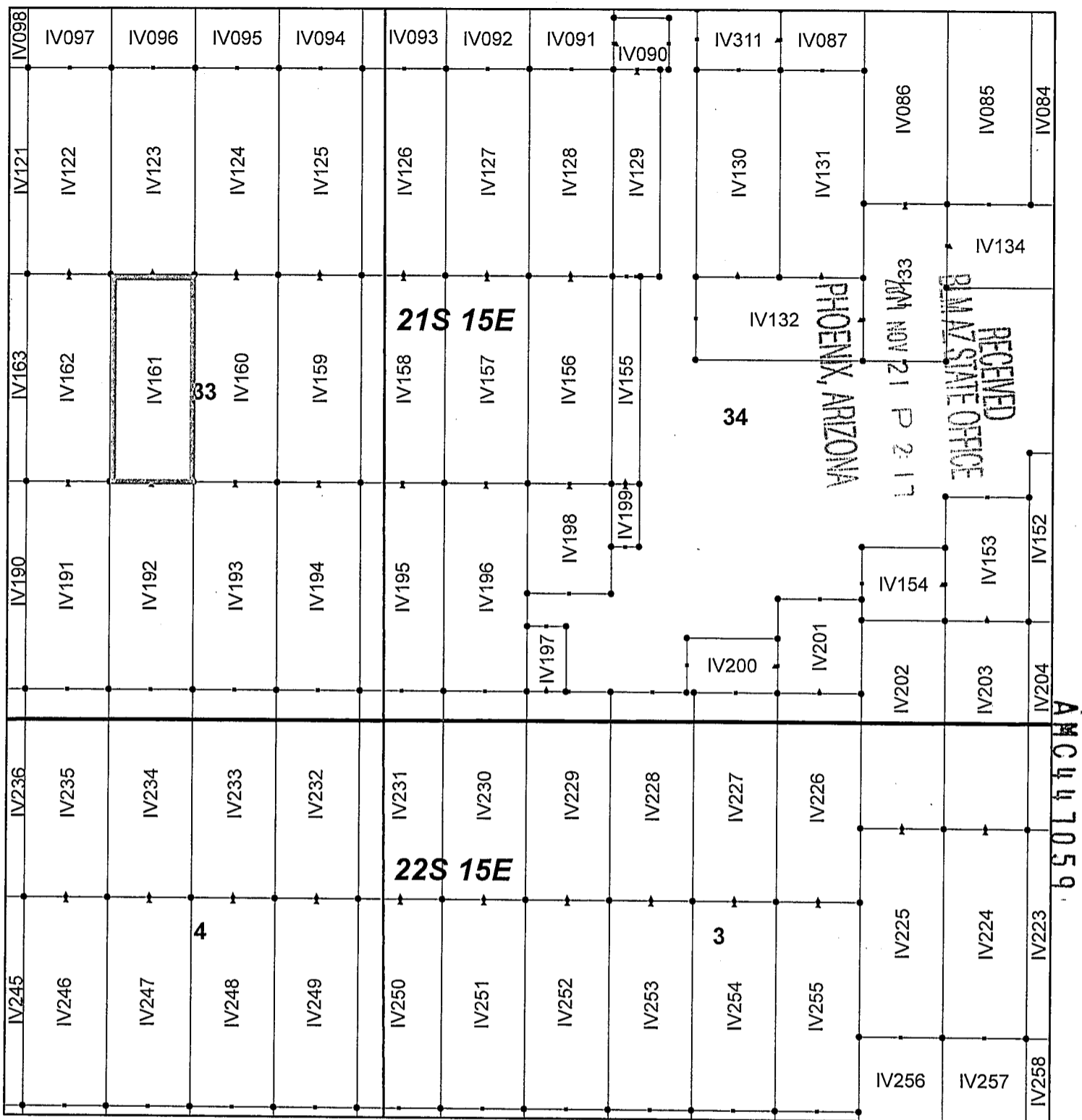
PHOENIX, ARIZONA

2017 NOV 21 P 2:17

BLM AZ STATE OFFICE

RECEIVED

AMC 447059



Ivanhoe Claim Block, Arizona Map 5

Ivanhoe - IV Lode Mining Claims
 T21 and 22S, R15E G&SRM
 Santa Cruz County, Arizona
 Located September 7-19, 2017

Monuments are 1-1/2" by 1-1/2" by 5' Wood Posts projecting at least four feet above the ground. Location Monuments are set 20' inside the Endline along the center of each claim, and are 1500' long X 600' wide unless otherwise depicted and as detailed in the attached Certificate of Location.

TIE POINT: The location monument of each claim is tied to the Southeast corner of Section 14, Township 21S, Range 15E, G&SRM, Santa Cruz County, Arizona, its distance as shown on the attached Certificate of Location. Bearings and distance are grid north.


Any overlap onto pre-existing claims, or Private Land, is acknowledged as non-locatable, and any overlapping portion is acknowledged as invalid.



Legend

- End Centers
- ▲ Location Monuments
- Corners
- Claim Boundary
- Section
- Township

1 in = 1,000 feet



Claims Filed By-
 Kennecott Exploration Company
 4700 Daybreak Parkway
 South Jordan, UT 84009

When recorded return to:
Kennecott Exploration Company – Land Dept.
4700 Daybreak Parkway
South Jordan, UT 84009

ARIZONA NOTICE OF LOCATION
(LODE CLAIM)

NOTICE IS HEREBY GIVEN THAT KENNECOTT EXPLORATION COMPANY, whose mailing address is 4700 Daybreak Parkway, South Jordan, Utah 84009 by its undersigned representative, makes this location of the IV162 Lode Mining Claim, in Santa Cruz County, Arizona.

The general course of the claim is from the North to South, and said claim is within the:

| <u>Quarter</u> | <u>Section</u> | <u>Township</u> | <u>Range</u> |
|----------------|----------------|-----------------|--------------|
| NE | 33 | 21S | 15E |
| SE | 33 | 21S | 15E |

Santa Cruz County, Arizona, G&SRM.


This claim is 1500 feet in length and 600 feet in width. This Notice of Location is posted on the centerline of the claim. The claim runs from the location monument on which this notice is posted 20 feet in a northerly direction to the North endline, and 1480 feet in a southerly direction to the South endline. The claim boundaries are marked by six monuments, one at each corner and one at the center of each endline. The location monument on which this notice is posted is situated within Section 33, Township 21S, Range 15E, Santa Cruz County, Arizona, G&SRM, and is approximately 12777 feet West and 12640 feet South from the SE corner of Section 14, T21S, R15E, Santa Cruz County, Arizona, G&SRM. Any overlaps onto pre-existing claims, private or State Land are acknowledged as pre-existing rights and that portion of said overlap is acknowledged as invalid.

The undersigned claims the ground as depicted on the map that is attached to a copy of this Notice of Location filed in the office of the Recorder, Santa Cruz County, Arizona.

The claim has been monumented in accordance with State and Federal law. Corner, end centers and location monuments are posts, 1-1/2" x 1-1/2" x 5' projecting at least 4' above the ground.

Located, dated and posted on the ground this 9th day of September, 2017.

KENNECOTT EXPLORATION COMPANY



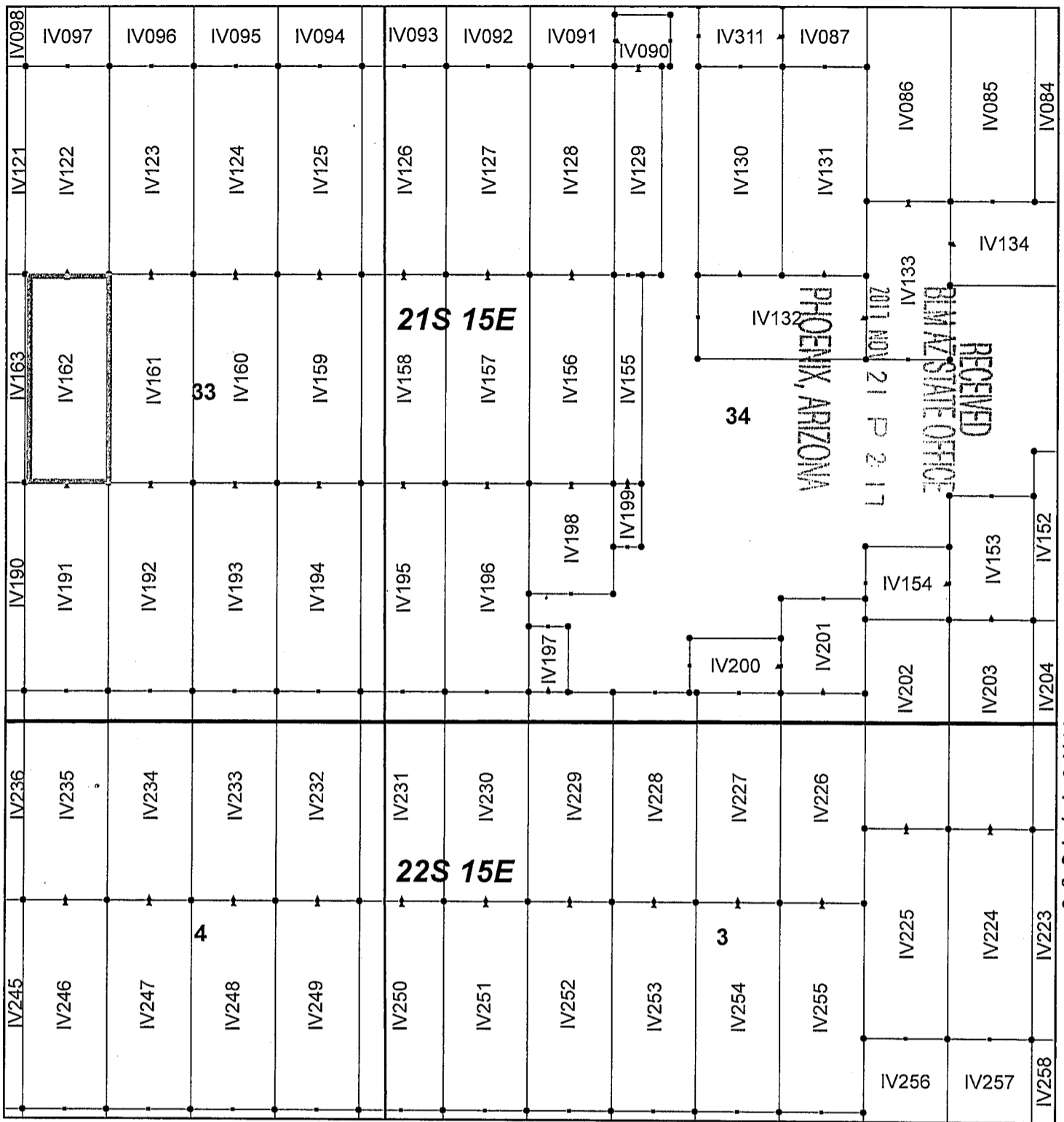
By: Erik Best, Operating Officer

PHOENIX, ARIZONA

2017 NOV 21 P 2 17

RECEIVED
BLM AZ STATE OFFICE

AMC447060



Ivanhoe Claim Block, Arizona Map 5

Ivanhoe - IV Lode Mining Claims
 T21 and 22S, R15E G&SRM
 Santa Cruz County, Arizona
 Located September 7-19, 2017

Monuments are 1-1/2" by 1-1/2" by 5' Wood Posts projecting at least four feet above the ground. Location Monuments are set 20' inside the Endline along the center of each claim, and are 1500' long X 600' wide unless otherwise depicted and as detailed in the attached Certificate of Location.

TIE POINT: The location monument of each claim is tied to the Southeast corner of Section 14, Township 21S, Range 15E, G&SRM, Santa Cruz County, Arizona, its distance as shown on the attached Certificate of Location. Bearings and distance are grid north.


Any overlap onto pre-existing claims, or Private Land, is acknowledged as non-locatable, and any overlapping portion is acknowledged as invalid.



Legend

- End Centers
- Location Monuments
- Corners
- Claim Boundary
- Section
- Township

1 in = 1,000 feet



Claims Filed By-
 Kennecott Exploration Company
 4700 Daybreak Parkway
 South Jordan, UT 84009

When recorded return to:
Kennecott Exploration Company – Land Dept.
4700 Daybreak Parkway
South Jordan, UT 84009

ARIZONA NOTICE OF LOCATION
(LODE CLAIM)

NOTICE IS HEREBY GIVEN THAT KENNECOTT EXPLORATION COMPANY, whose mailing address is 4700 Daybreak Parkway, South Jordan, Utah 84009 by its undersigned representative, makes this location of the IV163 Lode Mining Claim, in Santa Cruz County, Arizona.

The general course of the claim is from the North to South, and said claim is within the:

| <u>Quarter</u> | <u>Section</u> | <u>Township</u> | <u>Range</u> |
|----------------|----------------|-----------------|--------------|
| NE | 33 | 21S | 15E |
| SE | 33 | 21S | 15E |
| NW | 33 | 21S | 15E |
| SW | 33 | 21S | 15E |

Santa Cruz County, Arizona, G&SRM.


This claim is 1500 feet in length and 600 feet in width. This Notice of Location is posted on the centerline of the claim. The claim runs from the location monument on which this notice is posted 20 feet in a northerly direction to the North endline, and 1480 feet in a southerly direction to the South endline. The claim boundaries are marked by six monuments, one at each corner and one at the center of each endline. The location monument on which this notice is posted is situated within Section 33, Township 21S, Range 15E, Santa Cruz County, Arizona, G&SRM, and is approximately 13377 feet West and 12640 feet South from the SE corner of Section 14, T21S, R15E, Santa Cruz County, Arizona, G&SRM. Any overlaps onto pre-existing claims, private or State Land are acknowledged as pre-existing rights and that portion of said overlap is acknowledged as invalid.

The undersigned claims the ground as depicted on the map that is attached to a copy of this Notice of Location filed in the office of the Recorder, Santa Cruz County, Arizona.

The claim has been monumented in accordance with State and Federal law. Corner, end centers and location monuments are posts, 1-1/2" x 1-1/2" x 5' projecting at least 4' above the ground.

Located, dated and posted on the ground this 10th day of September, 2017.

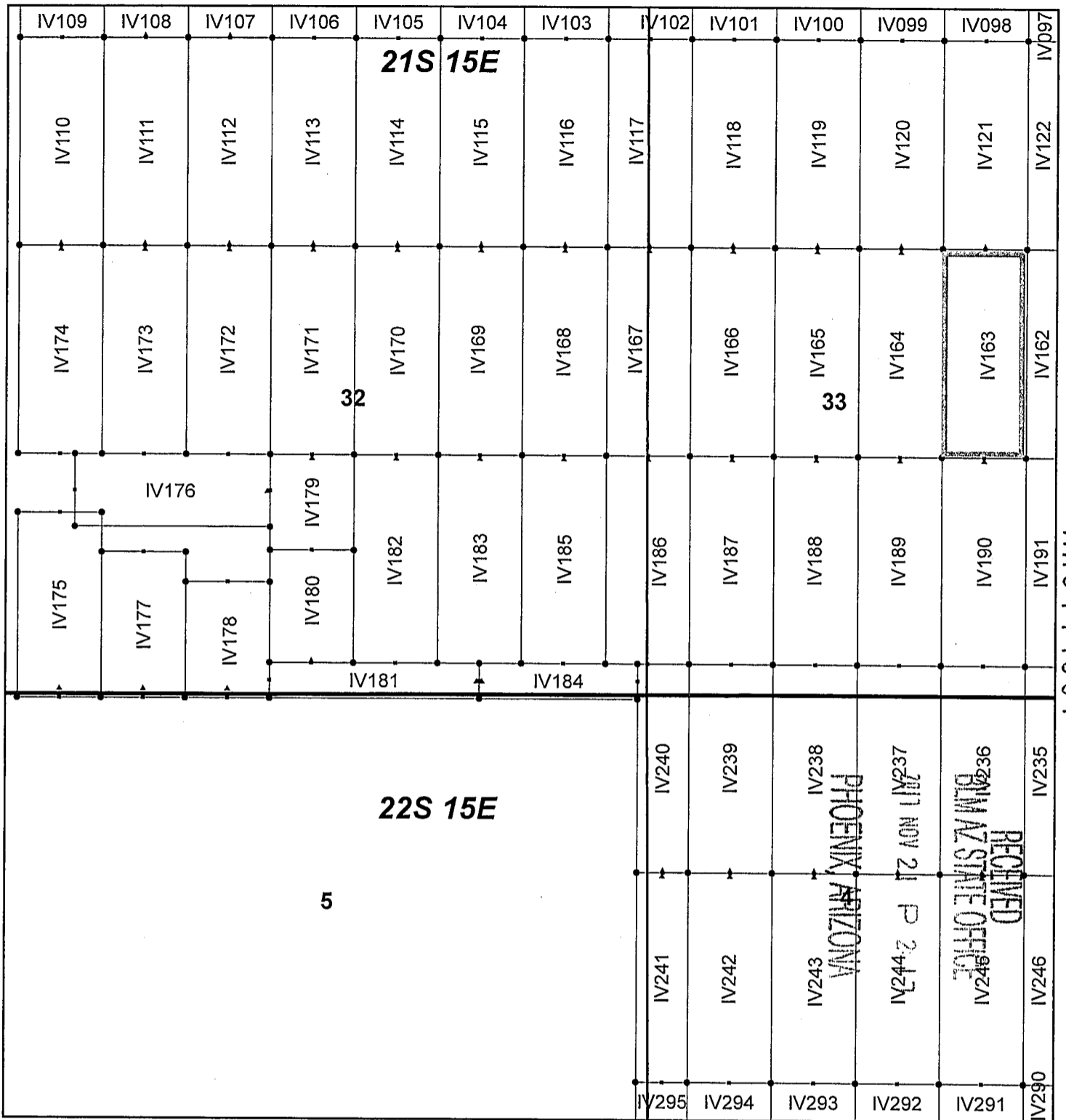
KENNECOTT EXPLORATION COMPANY



By: Erik Best, Operating Officer

RECEIVED
BLM AZ STATE OFFICE
2017 NOV 21 P 2:17
PHOENIX, ARIZONA

AMC447061



AN 417061

Ivanhoe Claim Block, Arizona Map 4

Ivanhoe - IV Lode Mining Claims
 T21 and 22S, R15E G&SRM
 Santa Cruz County, Arizona
 Located September 7-19, 2017

Monuments are 1-1/2" by 1-1/2" by 5' Wood Posts projecting at least four feet above the ground. Location Monuments are set 20' inside the Endline along the center of each claim, and are 1500' long X 600' wide unless otherwise depicted and as detailed in the attached Certificate of Location.

TIE POINT: The location monument of each claim is tied to the Southeast corner of Section 14, Township 21S, Range 15E, G&SRM, Santa Cruz County, Arizona, its distance as shown on the attached Certificate of Location. Bearings and distance are grid north.


Any overlap onto pre-existing claims, or Private Land, is acknowledged as non-locatable, and any overlapping portion is acknowledged as invalid.



Legend

- End Centers
- ▲ Location Monuments
- Corners
- Claim Boundary
- Section
- Township

1 in = 1,000 feet



Claims Filed By:
 Kennecott Exploration Company
 4700 Daybreak Parkway
 South Jordan, UT 84009

When recorded return to:
Kennecott Exploration Company – Land Dept.
4700 Daybreak Parkway
South Jordan, UT 84009

ARIZONA NOTICE OF LOCATION
(LODE CLAIM)

NOTICE IS HEREBY GIVEN THAT KENNECOTT EXPLORATION COMPANY, whose mailing address is 4700 Daybreak Parkway, South Jordan, Utah 84009 by its undersigned representative, makes this location of the IV164 Lode Mining Claim, in Santa Cruz County, Arizona.

The general course of the claim is from the North to South, and said claim is within the:

| <u>Quarter</u> | <u>Section</u> | <u>Township</u> | <u>Range</u> |
|----------------|----------------|-----------------|--------------|
| NW | 33 | 21S | 15E |
| SW | 33 | 21S | 15E |

Santa Cruz County, Arizona, G&SRM.

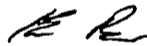
This claim is 1500 feet in length and 600 feet in width. This Notice of Location is posted on the centerline of the claim. The claim runs from the location monument on which this notice is posted 20 feet in a northerly direction to the North endline, and 1480 feet in a southerly direction to the South endline. The claim boundaries are marked by six monuments, one at each corner and one at the center of each endline. The location monument on which this notice is posted is situated within Section 33, Township 21S, Range 15E, Santa Cruz County, Arizona, G&SRM, and is approximately 13977 feet West and 12640 feet South from the SE corner of Section 14, T21S, R15E, Santa Cruz County, Arizona, G&SRM. Any overlaps onto pre-existing claims, private or State Land are acknowledged as pre-existing rights and that portion of said overlap is acknowledged as invalid.

The undersigned claims the ground as depicted on the map that is attached to a copy of this Notice of Location filed in the office of the Recorder, Santa Cruz County, Arizona.

The claim has been monumented in accordance with State and Federal law. Corner and center location monuments are posts, 1-1/2" x 1-1/2" x 5' projecting at least 4' above the ground.

Located, dated and posted on the ground this 10th day of September, 2017.

KENNECOTT EXPLORATION COMPANY



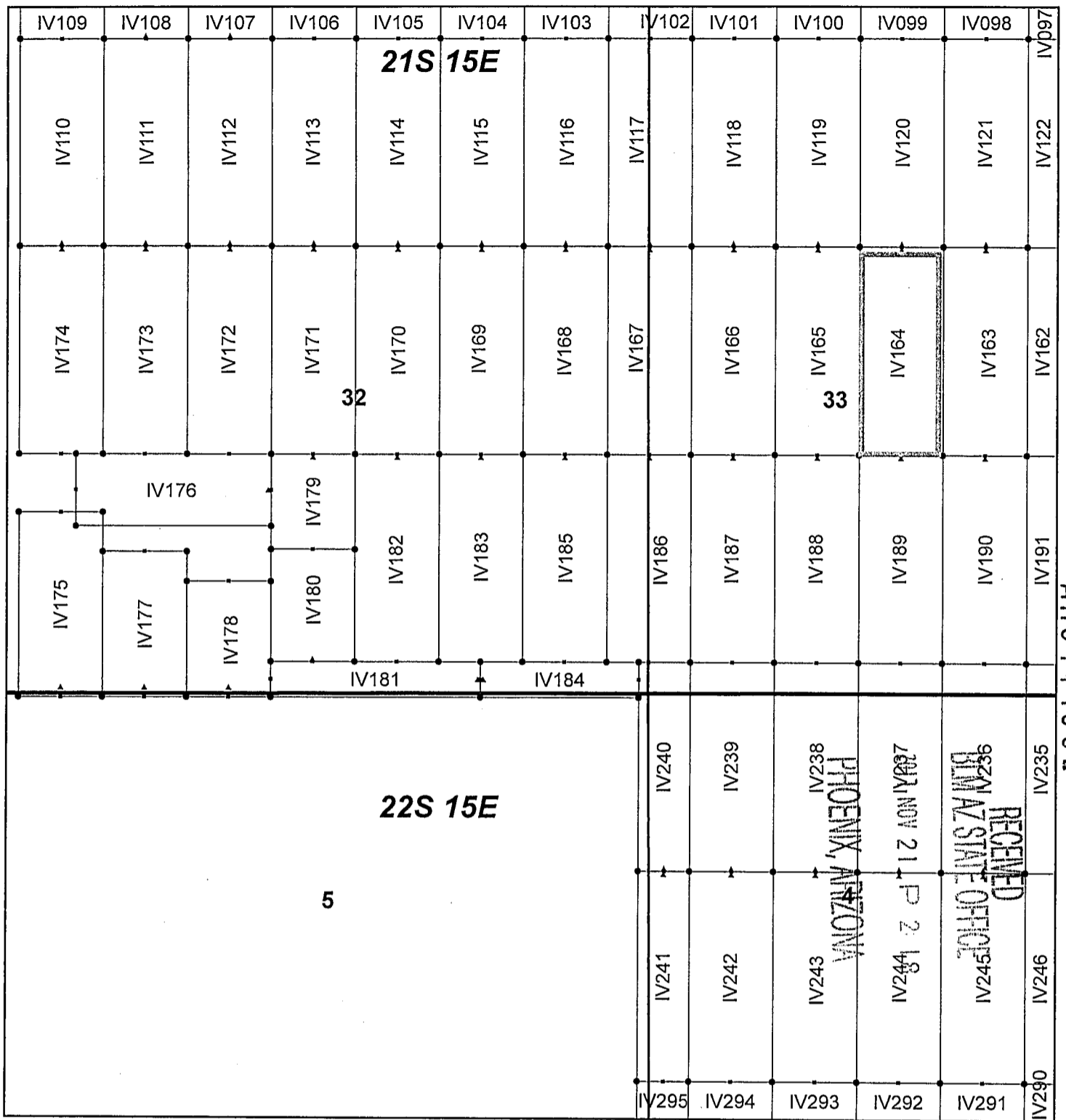
By: Erik Best, Operating Officer

PHOENIX, ARIZONA

NOV 21 P 2 18

RECEIVED
BIAZ STATE OFFICE

AMC 4 1062



Ivanhoe Claim Block, Arizona Map 4

Ivanhoe - IV Lode Mining Claims
 T21 and 22S, R15E G&SRM
 Santa Cruz County, Arizona
 Located September 7-19, 2017

Monuments are 1-1/2" by 1-1/2" by 5' Wood Posts projecting at least four feet above the ground. Location Monuments are set 20' inside the Endline along the center of each claim, and are 1500' long X 600' wide unless otherwise depicted and as detailed in the attached Certificate of Location.

TIE POINT: The location monument of each claim is tied to the Southeast corner of Section 14, Township 21S, Range 15E, G&SRM, Santa Cruz County, Arizona, its distance as shown on the attached Certificate of Location. Bearings and distance are grid north.


Any overlap onto pre-existing claims, or Private Land, is acknowledged as non-locatable, and any overlapping portion is acknowledged as invalid.



Legend

- End Centers
- ▲ Location Monuments
- Corners
- Claim Boundary
- Section
- Township

1 in = 1,000 feet



Claims Filed By:
 Kennecott Exploration Company
 4700 Daybreak Parkway
 South Jordan, UT 84009

When recorded return to:
Kennecott Exploration Company – Land Dept.
4700 Daybreak Parkway
South Jordan, UT 84009

ARIZONA NOTICE OF LOCATION
(LODE CLAIM)

NOTICE IS HEREBY GIVEN THAT KENNECOTT EXPLORATION COMPANY, whose mailing address is 4700 Daybreak Parkway, South Jordan, Utah 84009 by its undersigned representative, makes this location of the IV165 Lode Mining Claim, in Santa Cruz County, Arizona.

The general course of the claim is from the North to South, and said claim is within the:

| <u>Quarter</u> | <u>Section</u> | <u>Township</u> | <u>Range</u> |
|----------------|----------------|-----------------|--------------|
| NW | 33 | 21S | 15E |
| SW | 33 | 21S | 15E |

Santa Cruz County, Arizona, G&SRM.

This claim is 1500 feet in length and 600 feet in width. This Notice of Location is posted on the centerline of the claim. The claim runs from the location monument on which this notice is posted 20 feet in a northerly direction to the North endline, and 1480 feet in a southerly direction to the South endline. The claim boundaries are marked by six monuments, one at each corner and one at the center of each endline. The location monument on which this notice is posted is situated within Section 33, Township 21S, Range 15E, Santa Cruz County, Arizona, G&SRM, and is approximately 14577 feet West and 12640 feet South from the SE corner of Section 14, T21S, R15E, Santa Cruz County, Arizona, G&SRM. Any overlaps onto pre-existing claims, private or State Land are acknowledged as pre-existing rights and that portion of said overlap is acknowledged as invalid.

The undersigned claims the ground as depicted on the map that is attached to a copy of this Notice of Location filed in the office of the Recorder, Santa Cruz County, Arizona.

The claim has been monumented in accordance with State and Federal law. Corner, end centers and location monuments are posts, 1-1/2" x 1-1/2" x 5' projecting at least 4' above the ground.

Located, dated and posted on the ground this 10th day of September, 2017.

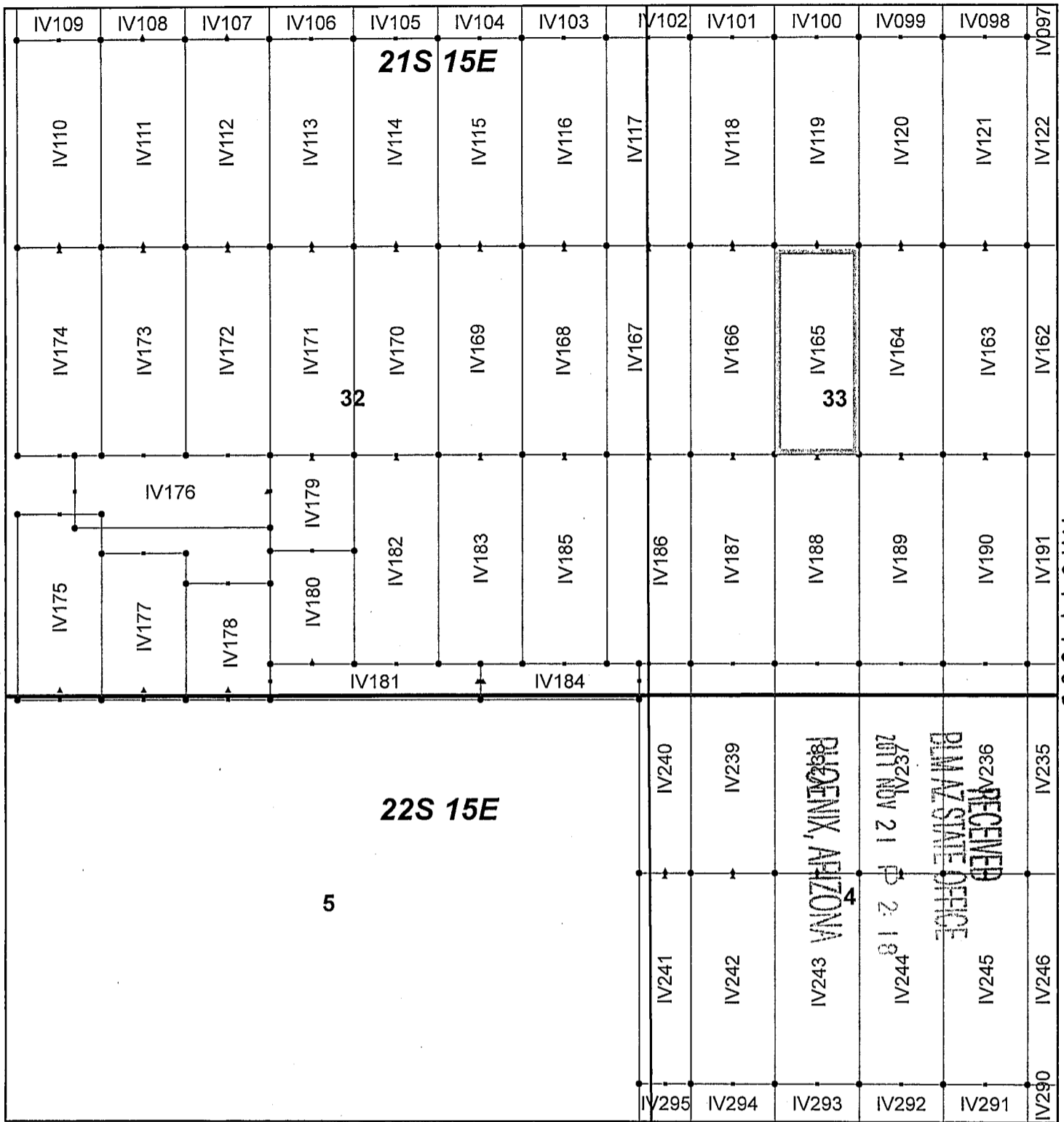
KENNECOTT EXPLORATION COMPANY

ER

By: Erik Best, Operating Officer

RECEIVED
BLM AZ STATE OFFICE
2017 NOV 21 P 2 18
PHOENIX, ARIZONA

AN0447063



Ivanhoe Claim Block, Arizona Map 4

Ivanhoe - IV Lode Mining Claims
 T21 and 22S, R15E G&SRM
 Santa Cruz County, Arizona
 Located September 7-19, 2017

Monuments are 1-1/2" by 1-1/2" by 5' Wood Posts projecting at least four feet above the ground. Location Monuments are set 20' inside the Endline along the center of each claim, and are 1500' long X 600' wide unless otherwise depicted and as detailed in the attached Certificate of Location.

TIE POINT: The location monument of each claim is tied to the Southeast corner of Section 14, Township 21S, Range 15E, G&SRM, Santa Cruz County, Arizona, its distance as shown on the attached Certificate of Location. Bearings and distance are grid north.


Any overlap onto pre-existing claims, or Private Land, is acknowledged as non-locatable, and any overlapping portion is acknowledged as invalid.



Legend

- End Centers
- ▲ Location Monuments
- Corners
- Claim Boundary
- Section
- Township

1 in = 1,000 feet



Claims Filed By-
 Kennecott Exploration Company
 4700 Daybreak Parkway
 South Jordan, UT 84009

When recorded return to:
Kennecott Exploration Company – Land Dept.
4700 Daybreak Parkway
South Jordan, UT 84009

ARIZONA NOTICE OF LOCATION
(LODE CLAIM)

NOTICE IS HEREBY GIVEN THAT KENNECOTT EXPLORATION COMPANY, whose mailing address is 4700 Daybreak Parkway, South Jordan, Utah 84009 by its undersigned representative, makes this location of the IV166 Lode Mining Claim, in Santa Cruz County, Arizona.

The general course of the claim is from the North to South, and said claim is within the:

| <u>Quarter</u> | <u>Section</u> | <u>Township</u> | <u>Range</u> |
|----------------|----------------|-----------------|--------------|
| NW | 33 | 21S | 15E |
| SW | 33 | 21S | 15E |

Santa Cruz County, Arizona, G&SRM.

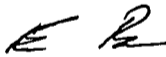
This claim is 1500 feet in length and 600 feet in width. This Notice of Location is posted on the centerline of the claim. The claim runs from the location monument on which this notice is posted 20 feet in a northerly direction to the North endline, and 1480 feet in a southerly direction to the South endline. The claim boundaries are marked by six monuments, one at each corner and one at the center of each endline. The location monument on which this notice is posted is situated within Section 33, Township 21S, Range 15E, Santa Cruz County, Arizona, G&SRM, and is approximately 15177 feet West and 12640 feet South from the SE corner of Section 14, T21S, R15E, Santa Cruz County, Arizona, G&SRM. Any overlaps onto pre-existing claims, private or State Land are acknowledged as pre-existing rights and that portion of said overlap is acknowledged as invalid.

The undersigned claims the ground as depicted on the map that is attached to a copy of this Notice of Location filed in the office of the Recorder, Santa Cruz County, Arizona.

The claim has been monumented in accordance with State and Federal law. Corner end centers and location monuments are posts, 1-1/2" x 1-1/2" x 5' projecting at least 4' above the ground.

Located, dated and posted on the ground this 10th day of September, 2017.

KENNECOTT EXPLORATION COMPANY



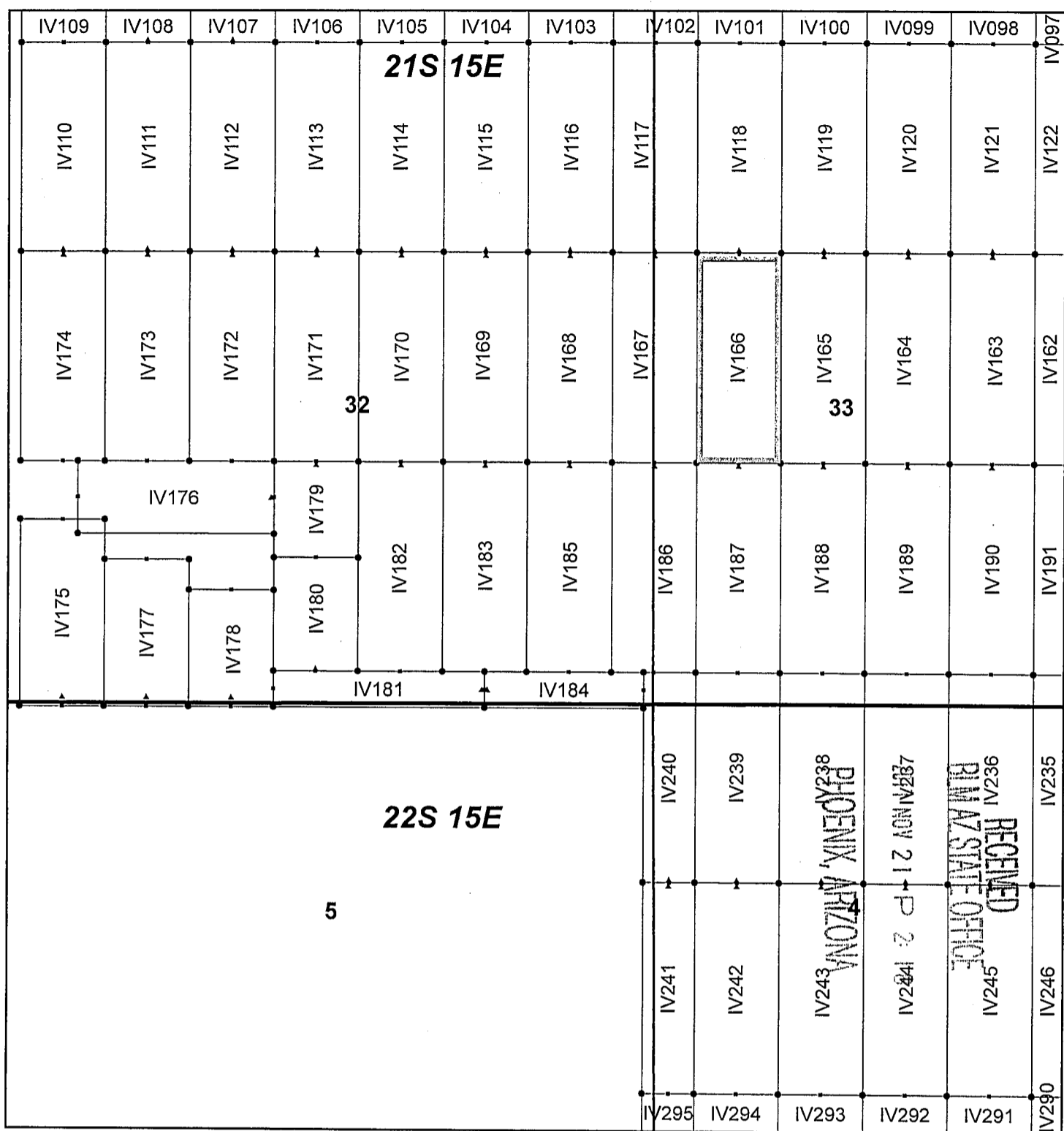
By: Erik Best, Operating Officer

PHOENIX, ARIZONA

NOV 21 P 2:18

RECEIVED
M AZ STATE OFFICE

AMC447064



AMC 4 1064

Ivanhoe Claim Block, Arizona Map 4

Ivanhoe - IV Lode Mining Claims
 T21 and 22S, R15E G&SRM
 Santa Cruz County, Arizona
 Located September 7-19, 2017

Monuments are 1-1/2" by 1-1/2" by 5' Wood Posts projecting at least four feet above the ground. Location Monuments are set 20' inside the Endline along the center of each claim, and are 1500' long X 600' wide unless otherwise depicted and as detailed in the attached Certificate of Location.

TIE POINT: The location monument of each claim is tied to the Southeast corner of Section 14, Township 21S, Range 15E, G&SRM, Santa Cruz County, Arizona, its distance as shown on the attached Certificate of Location. Bearings and distance are grid north.


Any overlap onto pre-existing claims, or Private Land, is acknowledged as non-locatable, and any overlapping portion is acknowledged as invalid.



Legend

- End Centers
- ▲ Location Monuments
- Corners
- Claim Boundary
- Section
- Township

1 in = 1,000 feet



Claims Filed By:
 Kennecott Exploration Company
 4700 Daybreak Parkway
 South Jordan, UT 84009

When recorded return to:
Kennecott Exploration Company – Land Dept.
4700 Daybreak Parkway
South Jordan, UT 84009

ARIZONA NOTICE OF LOCATION
(LODE CLAIM)

NOTICE IS HEREBY GIVEN THAT KENNECOTT EXPLORATION COMPANY, whose mailing address is 4700 Daybreak Parkway, South Jordan, Utah 84009 by its undersigned representative, makes this location of the IV167 Lode Mining Claim, in Santa Cruz County, Arizona.

The general course of the claim is from the North to South, and said claim is within the:

| <u>Quarter</u> | <u>Section</u> | <u>Township</u> | <u>Range</u> |
|----------------|----------------|-----------------|--------------|
| NW | 33 | 21S | 15E |
| SW | 33 | 21S | 15E |
| SE | 32 | 21S | 15E |
| NE | 32 | 21S | 15E |

Santa Cruz County, Arizona, G&SRM.

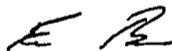
This claim is 1500 feet in length and 600 feet in width. This Notice of Location is posted on the centerline of the claim. The claim runs from the location monument on which this notice is posted 20 feet in a northerly direction to the North endline, and 1480 feet in a southerly direction to the South endline. The claim boundaries are marked by six monuments, one at each corner and one at the center of each endline. The location monument on which this notice is posted is situated within Section 33, Township 21S, Range 15E, Santa Cruz County, Arizona, G&SRM, and is approximately 15777 feet West and 12640 feet South from the SE corner of Section 14, T21S, R15E, Santa Cruz County, Arizona, G&SRM. Any overlaps onto pre-existing claims, private or State Land are acknowledged as pre-existing rights and that portion of said overlap is acknowledged as invalid.

The undersigned claims the ground as depicted on the map that is attached to a copy of this Notice of Location filed in the office of the Recorder, Santa Cruz County, Arizona.

The claim has been monumented in accordance with State and Federal law. Corner, end centers and location monuments are posts, 1-1/2" x 1-1/2" x 5' projecting at least 4' above the ground.

Located, dated and posted on the ground this 10th day of September, 2017.

KENNECOTT EXPLORATION COMPANY



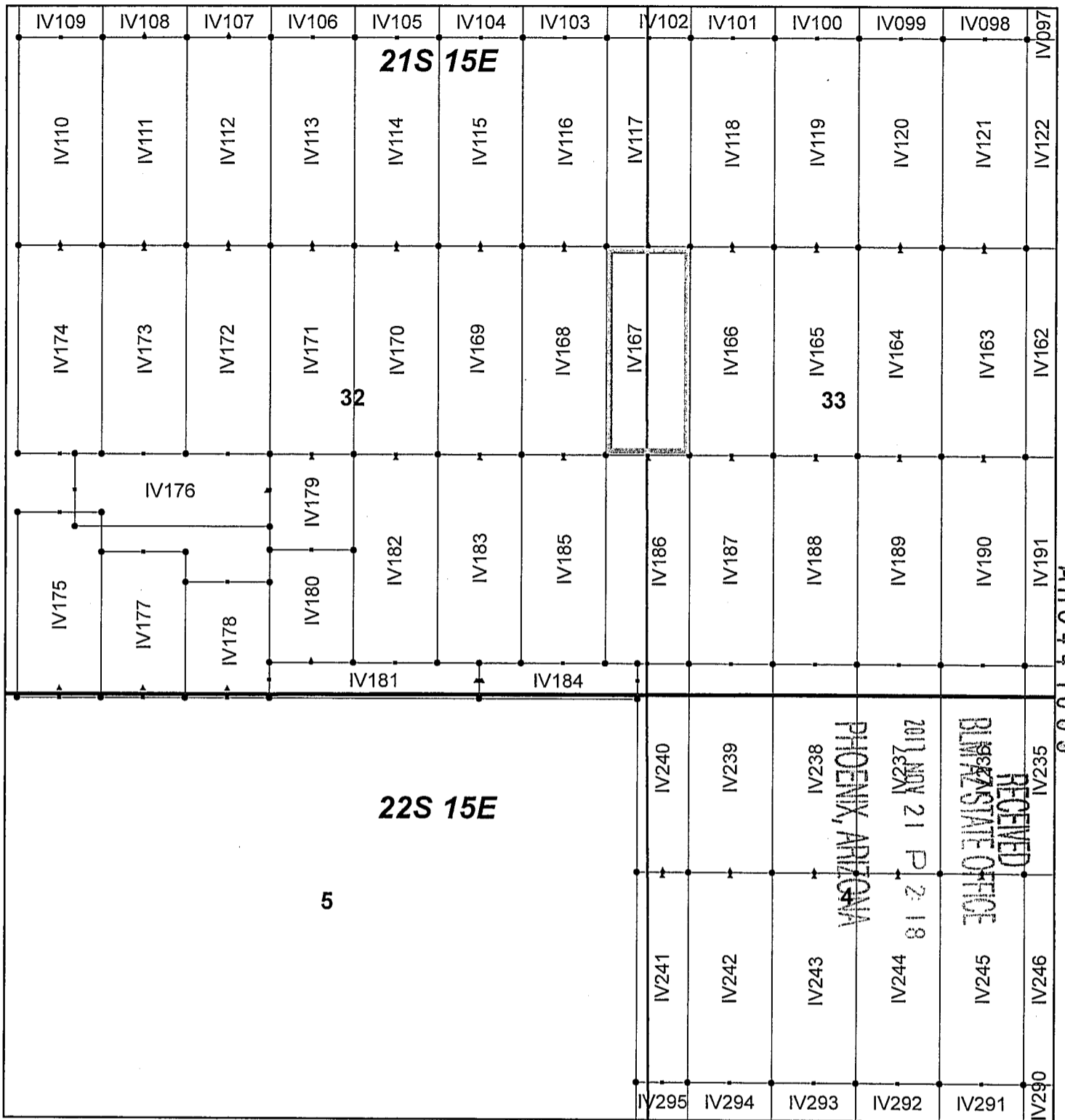
By: Erik Best, Operating Officer

PHOENIX, ARIZONA

NOV 21 P 2 18

RECEIVED
BLM AZ STATE OFFICE

AMC447065



AMC 447065

Ivanhoe Claim Block, Arizona Map 4

Ivanhoe - IV Lode Mining Claims
 T21 and 22S, R15E G&SRM
 Santa Cruz County, Arizona
 Located September 7-19, 2017

Monuments are 1-1/2" by 1-1/2" by 5' Wood Posts projecting at least four feet above the ground. Location Monuments are set 20' inside the Endline along the center of each claim, and are 1500' long X 600' wide unless otherwise depicted and as detailed in the attached Certificate of Location.

TIE POINT: The location monument of each claim is tied to the Southeast corner of Section 14, Township 21S, Range 15E, G&SRM, Santa Cruz County, Arizona, its distance as shown on the attached Certificate of Location. Bearings and distance are grid north.


Any overlap onto pre-existing claims, or Private Land, is acknowledged as non-locatable, and any overlapping portion is acknowledged as invalid.



Legend

- End Centers
- ▲ Location Monuments
- Corners
- Claim Boundary
- Section
- Township

1 in = 1,000 feet



Claims Filed By-
 Kennecott Exploration Company
 4700 Daybreak Parkway
 South Jordan, UT 84009

When recorded return to:
Kennecott Exploration Company – Land Dept.
4700 Daybreak Parkway
South Jordan, UT 84009

ARIZONA NOTICE OF LOCATION
(LODE CLAIM)

NOTICE IS HEREBY GIVEN THAT KENNECOTT EXPLORATION COMPANY, whose mailing address is 4700 Daybreak Parkway, South Jordan, Utah 84009 by its undersigned representative, makes this location of the IV168 Lode Mining Claim, in Santa Cruz County, Arizona.

The general course of the claim is from the North to South, and said claim is within the:

| <u>Quarter</u> | <u>Section</u> | <u>Township</u> | <u>Range</u> |
|----------------|----------------|-----------------|--------------|
| SE | 32 | 21S | 15E |
| NE | 32 | 21S | 15E |

Santa Cruz County, Arizona, G&SRM.

This claim is 1500 feet in length and 600 feet in width. This Notice of Location is posted on the centerline of the claim. The claim runs from the location monument on which this notice is posted 20 feet in a northerly direction to the North endline, and 1480 feet in a southerly direction to the South endline. The claim boundaries are marked by six monuments, one at each corner and one at the center of each endline. The location monument on which this notice is posted is situated within Section 32, Township 21S, Range 15E, Santa Cruz County, Arizona, G&SRM, and is approximately 16377 feet West and 12640 feet South from the SE corner of Section 14, T21S, R15E, Santa Cruz County, Arizona, G&SRM. Any overlaps onto pre-existing claims, private or State Land are acknowledged as pre-existing rights and that portion of said overlap is acknowledged as invalid.

The undersigned claims the ground as depicted on the map that is attached to a copy of this Notice of Location filed in the office of the Recorder, Santa Cruz County, Arizona.

The claim has been monumented in accordance with State and Federal law. Corner, end centers and location monuments are posts, 1-1/2" x 1-1/2" x 5' projecting at least 4' above the ground.

Located, dated and posted on the ground this 10th day of September, 2017.

KENNECOTT EXPLORATION COMPANY

ER

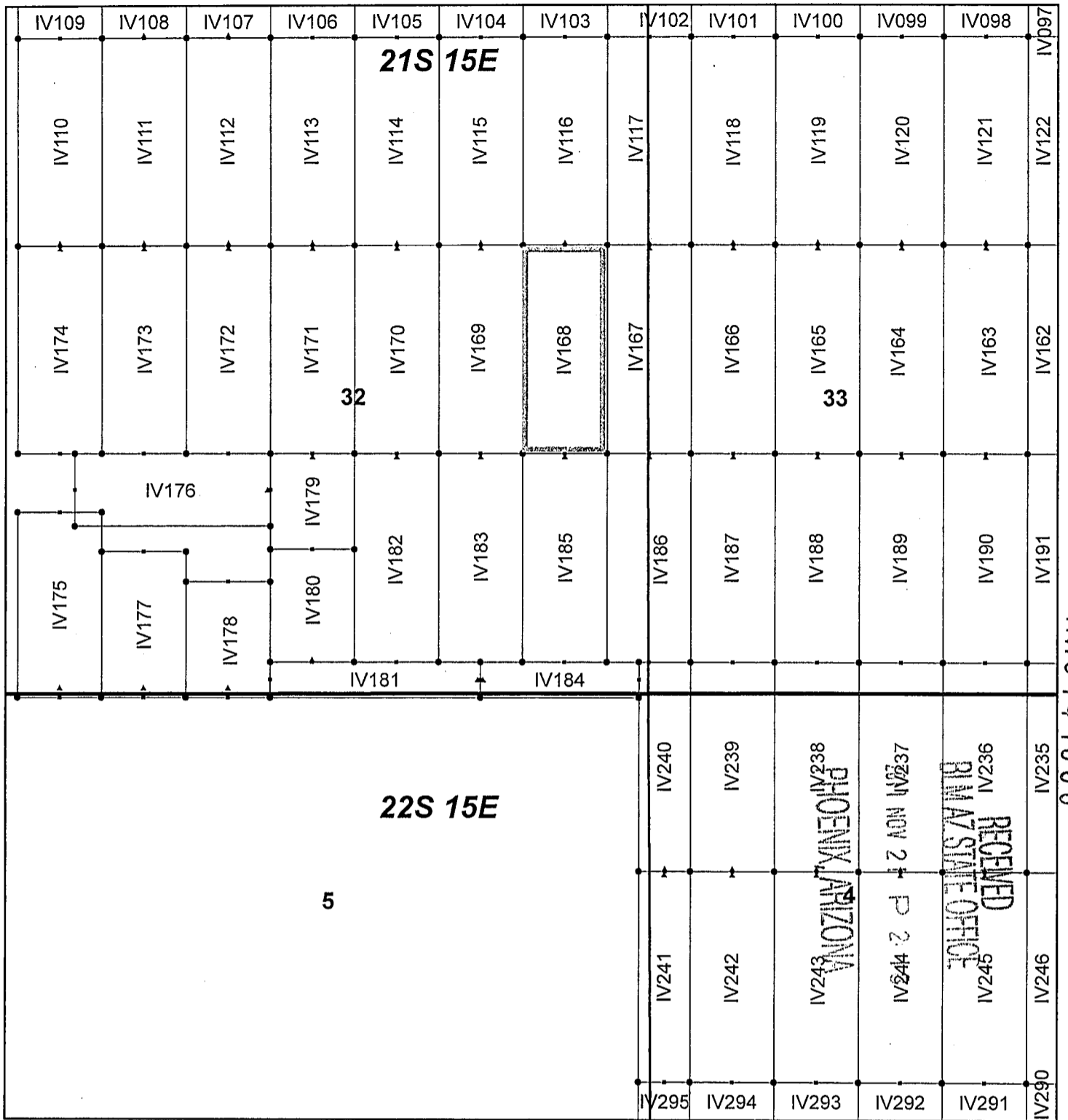
By: Erik Best, Operating Officer

PHOENIX, ARIZONA

2017 NOV 21 P 2:18

RECEIVED
BLM AZ STATE OFFICE

AMC447066



Ivanhoe Claim Block, Arizona Map 4

Ivanhoe - IV Lode Mining Claims
 T21 and 22S, R15E G&SRM
 Santa Cruz County, Arizona
 Located September 7-19, 2017

Monuments are 1-1/2" by 1-1/2" by 5' Wood Posts projecting at least four feet above the ground. Location Monuments are set 20' inside the Endline along the center of each claim, and are 1500' long X 600' wide unless otherwise depicted and as detailed in the attached Certificate of Location.

TIE POINT: The location monument of each claim is tied to the Southeast corner of Section 14, Township 21S, Range 15E, G&SRM, Santa Cruz County, Arizona, its distance as shown on the attached Certificate of Location. Bearings and distance are grid north.


Any overlap onto pre-existing claims, or Private Land, is acknowledged as non-locatable, and any overlapping portion is acknowledged as invalid.



Legend

- End Centers
- ▲ Location Monuments
- Corners
- Claim Boundary
- Section
- Township

1 in = 1,000 feet



Claims Filed By-
 Kennecott Exploration Company
 4700 Daybreak Parkway
 South Jordan, UT 84009

When recorded return to:
Kennecott Exploration Company – Land Dept.
4700 Daybreak Parkway
South Jordan, UT 84009

ARIZONA NOTICE OF LOCATION
(LODE CLAIM)

NOTICE IS HEREBY GIVEN THAT KENNECOTT EXPLORATION COMPANY, whose mailing address is 4700 Daybreak Parkway, South Jordan, Utah 84009 by its undersigned representative, makes this location of the IV169 Lode Mining Claim, in Santa Cruz County, Arizona.

The general course of the claim is from the North to South, and said claim is within the:

| <u>Quarter</u> | <u>Section</u> | <u>Township</u> | <u>Range</u> |
|----------------|----------------|-----------------|--------------|
| SE | 32 | 21S | 15E |
| NE | 32 | 21S | 15E |

Santa Cruz County, Arizona, G&SRM.


This claim is 1500 feet in length and 600 feet in width. This Notice of Location is posted on the centerline of the claim. The claim runs from the location monument on which this notice is posted 20 feet in a northerly direction to the North endline, and 1480 feet in a southerly direction to the South endline. The claim boundaries are marked by six monuments, one at each corner and one at the center of each endline. The location monument on which this notice is posted is situated within Section 32, Township 21S, Range 15E, Santa Cruz County, Arizona, G&SRM, and is approximately 16977 feet West and 12640 feet South from the SE corner of Section 14, T21S, R15E, Santa Cruz County, Arizona, G&SRM. Any overlaps onto pre-existing claims, private or State Land are acknowledged as pre-existing rights and that portion of said overlap is acknowledged as invalid.

The undersigned claims the ground as depicted on the map that is attached to a copy of this Notice of Location filed in the office of the Recorder, Santa Cruz County, Arizona.

The claim has been monumented in accordance with State and Federal law. Corner, end centers and location monuments are posts, 1-1/2" x 1-1/2" x 5' projecting at least 4' above the ground.

Located, dated and posted on the ground this 10th day of September, 2017.

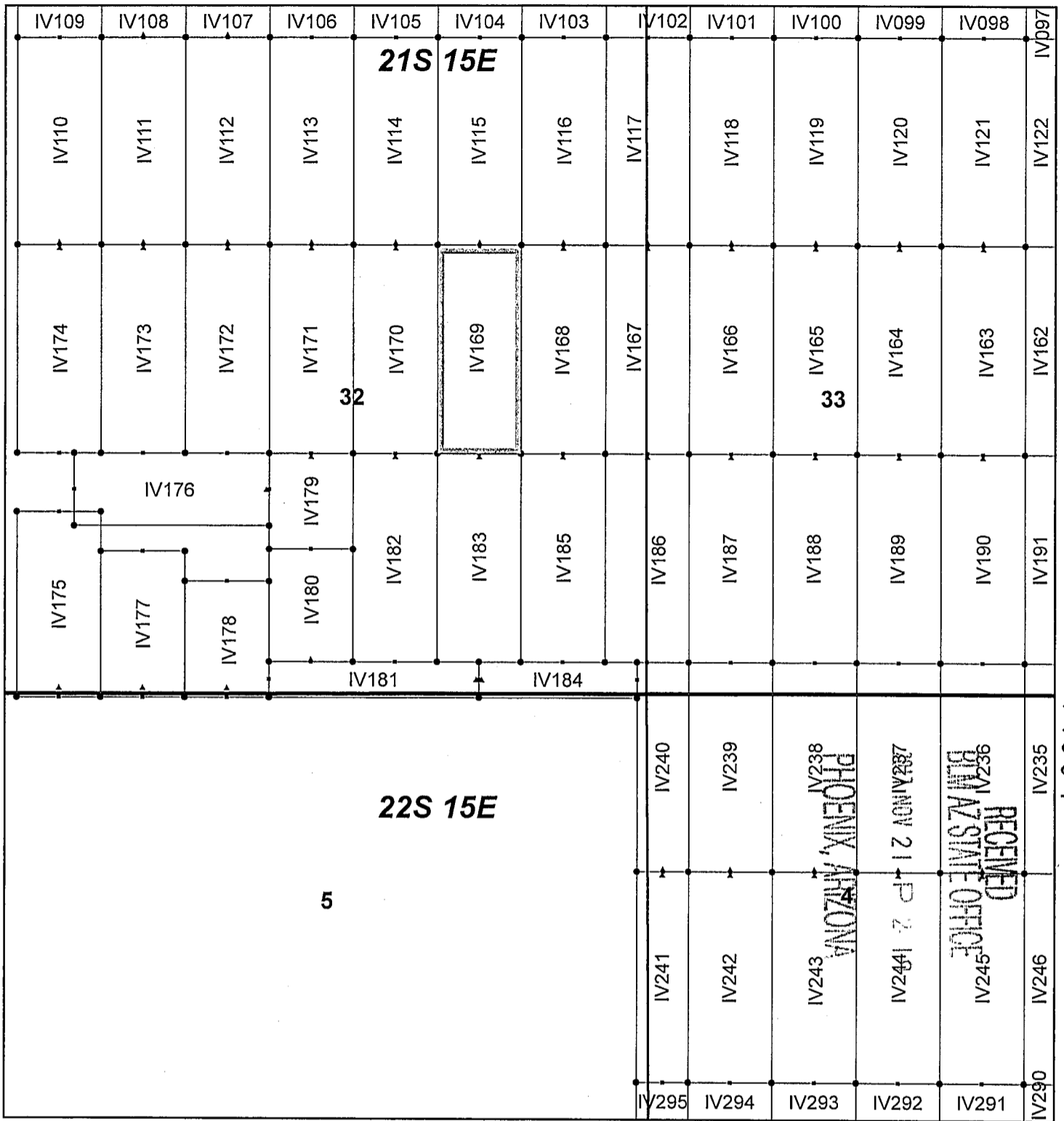
KENNECOTT EXPLORATION COMPANY



By: Erik Best, Operating Officer

RECEIVED
BLM AZ STATE OFFICE
2017 NOV 21 P 2:18
PHOENIX, ARIZONA

AMC 447067



Ivanhoe Claim Block, Arizona Map 4

Ivanhoe - IV Lode Mining Claims
 T21 and 22S, R15E G&SRM
 Santa Cruz County, Arizona
 Located September 7-19, 2017

Monuments are 1-1/2" by 1-1/2" by 5' Wood Posts projecting at least four feet above the ground. Location Monuments are set 20' inside the Endline along the center of each claim, and are 1500' long X 600' wide unless otherwise depicted and as detailed in the attached Certificate of Location.

TIE POINT: The location monument of each claim is tied to the Southeast corner of Section 14, Township 21S, Range 15E, G&SRM, Santa Cruz County, Arizona, its distance as shown on the attached Certificate of Location. Bearings and distance are grid north.


Any overlap onto pre-existing claims, or Private Land, is acknowledged as non-locatable, and any overlapping portion is acknowledged as invalid.



Legend

- End Centers
- ▲ Location Monuments
- Corners
- Claim Boundary
- Section
- Township

1 in = 1,000 feet



Claims Filed By:
 Kennecott Exploration Company
 4700 Daybreak Parkway
 South Jordan, UT 84009

When recorded return to:
Kennecott Exploration Company – Land Dept.
4700 Daybreak Parkway
South Jordan, UT 84009

ARIZONA NOTICE OF LOCATION
(LODE CLAIM)

NOTICE IS HEREBY GIVEN THAT KENNECOTT EXPLORATION COMPANY, whose mailing address is 4700 Daybreak Parkway, South Jordan, Utah 84009 by its undersigned representative, makes this location of the IV170 Lode Mining Claim, in Santa Cruz County, Arizona.

The general course of the claim is from the North to South, and said claim is within the:

| <u>Quarter</u> | <u>Section</u> | <u>Township</u> | <u>Range</u> |
|----------------|----------------|-----------------|--------------|
| SE | 32 | 21S | 15E |
| NE | 32 | 21S | 15E |

Santa Cruz County, Arizona, G&SRM.

This claim is 1500 feet in length and 600 feet in width. This Notice of Location is posted on the centerline of the claim. The claim runs from the location monument on which this notice is posted 20 feet in a northerly direction to the North endline, and 1480 feet in a southerly direction to the South endline. The claim boundaries are marked by six monuments, one at each corner and one at the center of each endline. The location monument on which this notice is posted is situated within Section 32, Township 21S, Range 15E, Santa Cruz County, Arizona, G&SRM, and is approximately 17577 feet West and 12640 feet South from the SE corner of Section 14, T21S, R15E, Santa Cruz County, Arizona, G&SRM. Any overlaps onto pre-existing claims, private or State Land are acknowledged as pre-existing rights and that portion of said overlap is acknowledged as invalid.

The undersigned claims the ground as depicted on the map that is attached to a copy of this Notice of Location filed in the office of the Recorder, Santa Cruz County, Arizona.

The claim has been monumented in accordance with State and Federal law. Corner, end centers and location monuments are posts, 1-1/2" x 1-1/2" x 5' projecting at least 4' above the ground.

Located, dated and posted on the ground this 9th day of September, 2017.

KENNECOTT EXPLORATION COMPANY

ER

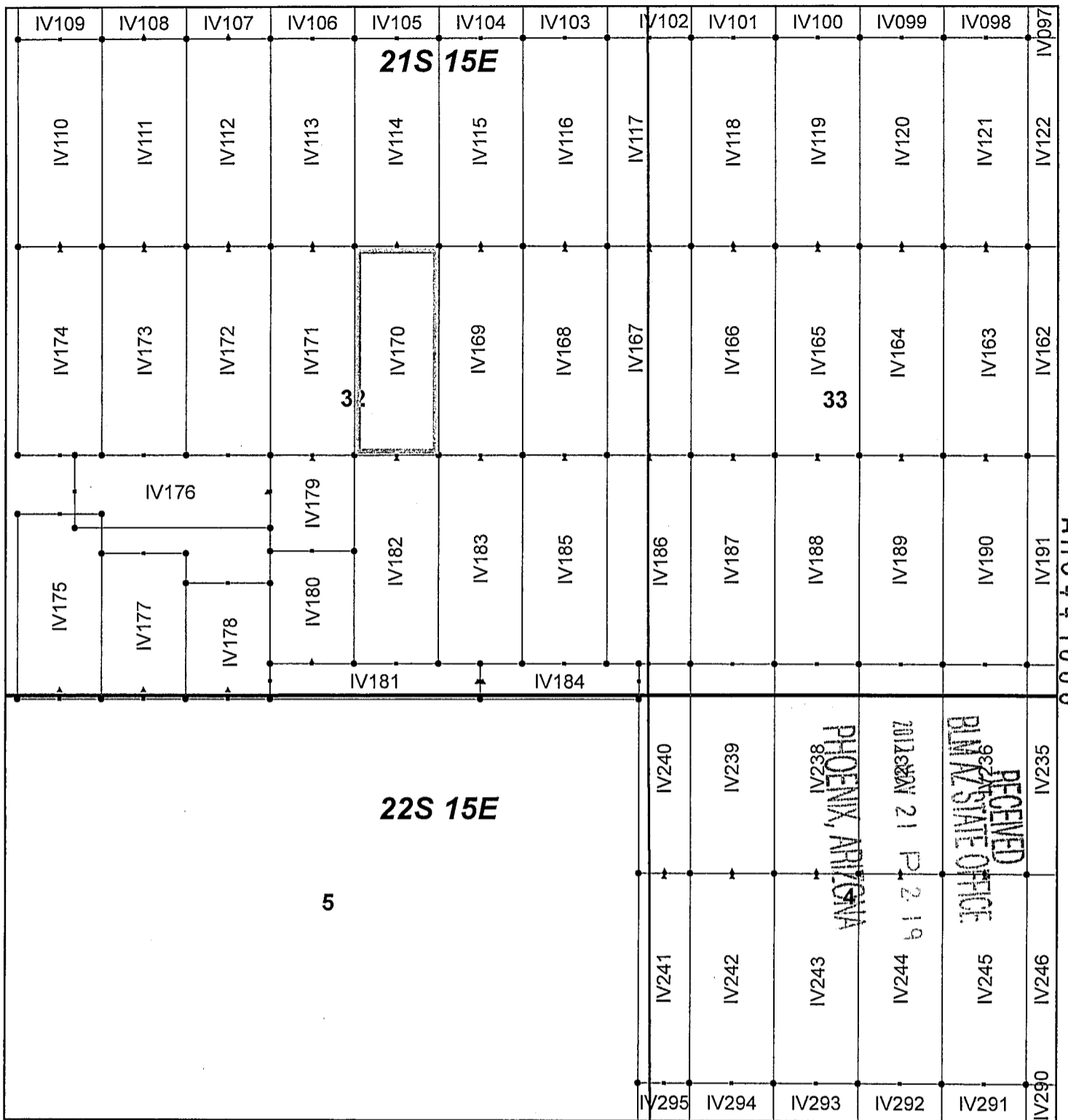
By: Erik Best, Operating Officer

PHOENIX, ARIZONA

2017 NOV 21 P 2:19

RECEIVED
BIMAZ STATE OFFICE

AMC447068



Ivanhoe Claim Block, Arizona Map 4

Ivanhoe - IV Lode Mining Claims
 T21 and 22S, R15E G&SRM
 Santa Cruz County, Arizona
 Located September 7-19, 2017

Monuments are 1-1/2" by 1-1/2" by 5' Wood Posts projecting at least four feet above the ground. Location Monuments are set 20' inside the Endline along the center of each claim, and are 1500' long X 600' wide unless otherwise depicted and as detailed in the attached Certificate of Location.

TIE POINT: The location monument of each claim is tied to the Southeast corner of Section 14, Township 21S, Range 15E, G&SRM, Santa Cruz County, Arizona, its distance as shown on the attached Certificate of Location. Bearings and distance are grid north.


Any overlap onto pre-existing claims, or Private Land, is acknowledged as non-locatable, and any overlapping portion is acknowledged as invalid.



Legend

- End Centers
- ▲ Location Monuments
- Corners
- Claim Boundary
- Section
- Township

1 in = 1,000 feet



Claims Filed By:
 Kennecott Exploration Company
 4700 Daybreak Parkway
 South Jordan, UT 84009

When recorded return to:
Kennecott Exploration Company – Land Dept.
4700 Daybreak Parkway
South Jordan, UT 84009

ARIZONA NOTICE OF LOCATION
(LODE CLAIM)

NOTICE IS HEREBY GIVEN THAT KENNECOTT EXPLORATION COMPANY, whose mailing address is 4700 Daybreak Parkway, South Jordan, Utah 84009 by its undersigned representative, makes this location of the IV171 Lode Mining Claim, in Santa Cruz County, Arizona.

The general course of the claim is from the North to South, and said claim is within the:

| <u>Quarter</u> | <u>Section</u> | <u>Township</u> | <u>Range</u> |
|----------------|----------------|-----------------|--------------|
| SW | 32 | 21S | 15E |
| NW | 32 | 21S | 15E |
| SE | 32 | 21S | 15E |
| NE | 32 | 21S | 15E |

Santa Cruz County, Arizona, G&SRM.

This claim is 1500 feet in length and 600 feet in width. This Notice of Location is posted on the centerline of the claim. The claim runs from the location monument on which this notice is posted 20 feet in a northerly direction to the North endline, and 1480 feet in a southerly direction to the South endline. The claim boundaries are marked by six monuments, one at each corner and one at the center of each endline. The location monument on which this notice is posted is situated within Section 32, Township 21S, Range 15E, Santa Cruz County, Arizona, G&SRM, and is approximately 18177 feet West and 12640 feet South from the SE corner of Section 14, T21S, R15E, Santa Cruz County, Arizona, G&SRM. Any overlaps onto pre-existing claims, private or State Land are acknowledged as pre-existing rights and that portion of said overlap is acknowledged as invalid.

The undersigned claims the ground as depicted on the map that is attached to a copy of this Notice of Location filed in the office of the Recorder, Santa Cruz County, Arizona.

The claim has been monumented in accordance with State and Federal law. Corner, end centers and location monuments are posts, 1-1/2" x 1-1/2" x 5' projecting at least 4' above the ground.

Located, dated and posted on the ground this 9th day of September, 2017.

KENNECOTT EXPLORATION COMPANY

ER

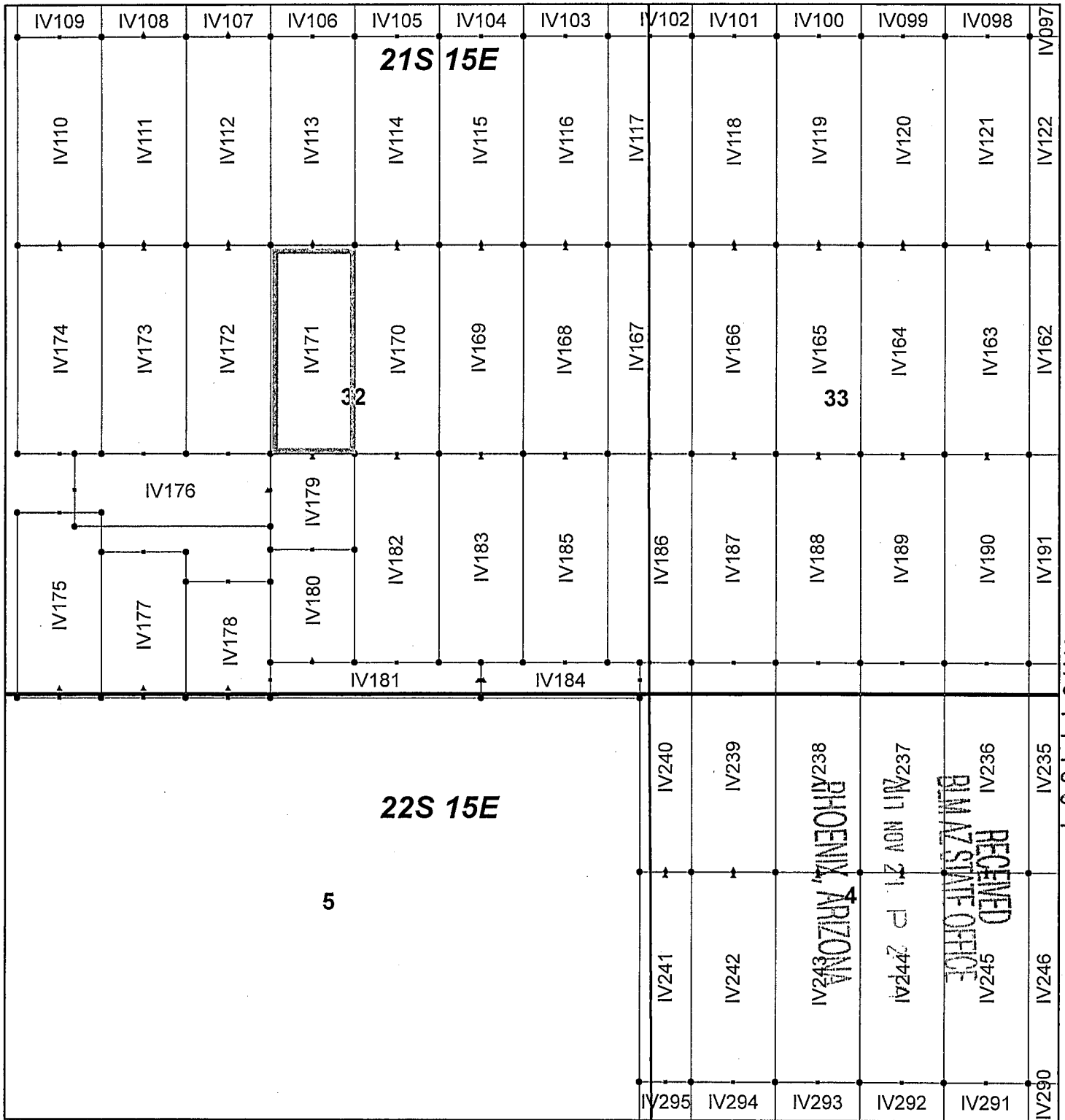
By: Erik Best, Operating Officer

PHOENIX, ARIZONA

2017 NOV 21 P 2:19

RECEIVED
BLM AZ STATE OFFICE

AMC447069



Ivanhoe Claim Block, Arizona Map 4

Ivanhoe - IV Lode Mining Claims
 T21 and 22S, R15E G&SRM
 Santa Cruz County, Arizona
 Located September 7-19, 2017

Monuments are 1-1/2" by 1-1/2" by 5' Wood Posts projecting at least four feet above the ground. Location Monuments are set 20' inside the Endline along the center of each claim, and are 1500' long X 600' wide unless otherwise depicted and as detailed in the attached Certificate of Location.

TIE POINT: The location monument of each claim is tied to the Southeast corner of Section 14, Township 21S, Range 15E, G&SRM, Santa Cruz County, Arizona, its distance as shown on the attached Certificate of Location. Bearings and distance are grid north.


Any overlap onto pre-existing claims, or Private Land, is acknowledged as non-locatable, and any overlapping portion is acknowledged as invalid.



Legend

- End Centers
- ▲ Location Monuments
- Corners
- Claim Boundary
- Section
- Township

1 in = 1,000 feet



Claims Filed By-
 Kennecott Exploration Company
 4700 Daybreak Parkway
 South Jordan, UT 84009

When recorded return to:
Kennecott Exploration Company – Land Dept.
4700 Daybreak Parkway
South Jordan, UT 84009

ARIZONA NOTICE OF LOCATION
(LODE CLAIM)

NOTICE IS HEREBY GIVEN THAT KENNECOTT EXPLORATION COMPANY, whose mailing address is 4700 Daybreak Parkway, South Jordan, Utah 84009 by its undersigned representative, makes this location of the IV172 Lode Mining Claim, in Santa Cruz County, Arizona.

The general course of the claim is from the North to South, and said claim is within the:

| <u>Quarter</u> | <u>Section</u> | <u>Township</u> | <u>Range</u> |
|----------------|----------------|-----------------|--------------|
| SW | 32 | 21S | 15E |
| NW | 32 | 21S | 15E |

Santa Cruz County, Arizona, G&SRM.

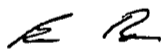
This claim is 1500 feet in length and 600 feet in width. This Notice of Location is posted on the centerline of the claim. The claim runs from the location monument on which this notice is posted 20 feet in a northerly direction to the North endline, and 1480 feet in a southerly direction to the South endline. The claim boundaries are marked by six monuments, one at each corner and one at the center of each endline. The location monument on which this notice is posted is situated within Section 32, Township 21S, Range 15E, Santa Cruz County, Arizona, G&SRM, and is approximately 18777 feet West and 12640 feet South from the SE corner of Section 14, T21S, R15E, Santa Cruz County, Arizona, G&SRM. Any overlaps onto pre-existing claims, private or State Land are acknowledged as pre-existing rights and that portion of said overlap is acknowledged as invalid.

The undersigned claims the ground as depicted on the map that is attached to a copy of this Notice of Location filed in the office of the Recorder, Santa Cruz County, Arizona.

The claim has been monumented in accordance with State and Federal law. Corner, end centers and location monuments are posts, 1-1/2" x 1-1/2" x 5' projecting at least 4' above the ground.

Located, dated and posted on the ground this 9th day of September, 2017.

KENNECOTT EXPLORATION COMPANY



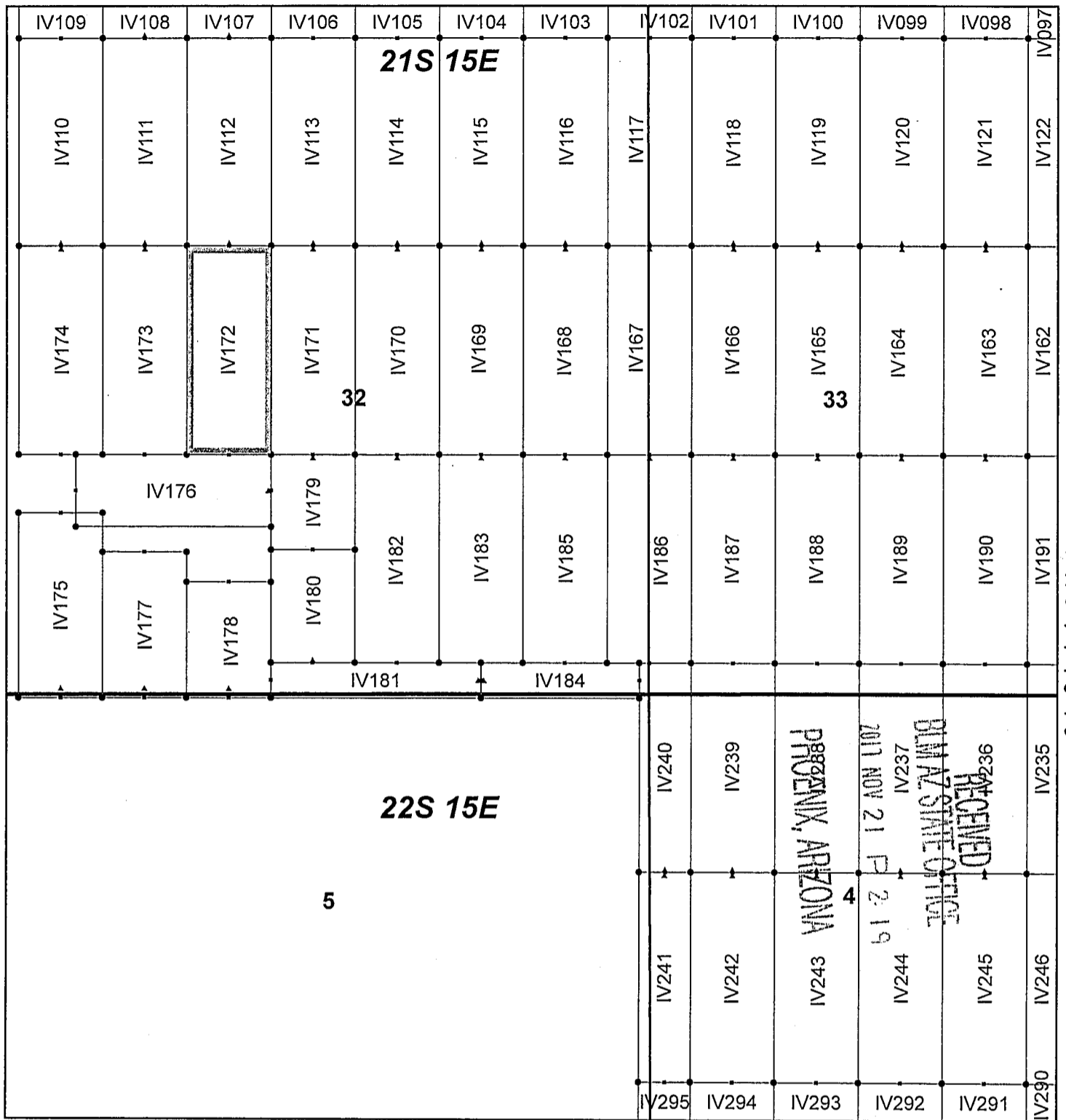
By: Erik Best, Operating Officer

PHOENIX, ARIZONA

2017 NOV 21 P 2:19

RECEIVED
BIAZ STATE OFFICE

AMC 447070



ARCH 1070

Ivanhoe Claim Block, Arizona Map 4

Ivanhoe - IV Lode Mining Claims
 T21 and 22S, R15E G&SRM
 Santa Cruz County, Arizona
 Located September 7-19, 2017

Monuments are 1-1/2" by 1-1/2" by 5' Wood Posts projecting at least four feet above the ground. Location Monuments are set 20' inside the Endline along the center of each claim, and are 1500' long X 600' wide unless otherwise depicted and as detailed in the attached Certificate of Location.

TIE POINT: The location monument of each claim is tied to the Southeast corner of Section 14, Township 21S, Range 15E, G&SRM, Santa Cruz County, Arizona, its distance as shown on the attached Certificate of Location. Bearings and distance are grid north.


Any overlap onto pre-existing claims, or Private Land, is acknowledged as non-locatable, and any overlapping portion is acknowledged as invalid.



Legend

- End Centers
- ▲ Location Monuments
- Corners
- Claim Boundary
- Section
- Township

1 in = 1,000 feet



Claims Filed By-
 Kennecott Exploration Company
 4700 Daybreak Parkway
 South Jordan, UT 84009

When recorded return to:
Kennecott Exploration Company – Land Dept.
4700 Daybreak Parkway
South Jordan, UT 84009

ARIZONA NOTICE OF LOCATION
(LODE CLAIM)

NOTICE IS HEREBY GIVEN THAT KENNECOTT EXPLORATION COMPANY, whose mailing address is 4700 Daybreak Parkway, South Jordan, Utah 84009 by its undersigned representative, makes this location of the IV173 Lode Mining Claim, in Santa Cruz County, Arizona.

The general course of the claim is from the North to South, and said claim is within the:

| <u>Quarter</u> | <u>Section</u> | <u>Township</u> | <u>Range</u> |
|----------------|----------------|-----------------|--------------|
| SW | 32 | 21S | 15E |
| NW | 32 | 21S | 15E |

Santa Cruz County, Arizona, G&SRM.

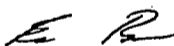
This claim is 1500 feet in length and 600 feet in width. This Notice of Location is posted on the centerline of the claim. The claim runs from the location monument on which this notice is posted 20 feet in a northerly direction to the North endline, and 1480 feet in a southerly direction to the South endline. The claim boundaries are marked by six monuments, one at each corner and one at the center of each endline. The location monument on which this notice is posted is situated within Section 32, Township 21S, Range 15E, Santa Cruz County, Arizona, G&SRM, and is approximately 19377 feet West and 12640 feet South from the SE corner of Section 14, T21S, R15E, Santa Cruz County, Arizona, G&SRM. Any overlaps onto pre-existing claims, private or State Land are acknowledged as pre-existing rights and that portion of said overlap is acknowledged as invalid.

The undersigned claims the ground as depicted on the map that is attached to a copy of this Notice of Location filed in the office of the Recorder, Santa Cruz County, Arizona.

The claim has been monumented in accordance with State and Federal law. Corner, end centers and location monuments are posts, 1-1/2" x 1-1/2" x 5' projecting at least 4' above the ground.

Located, dated and posted on the ground this 9th day of September, 2017.

KENNECOTT EXPLORATION COMPANY



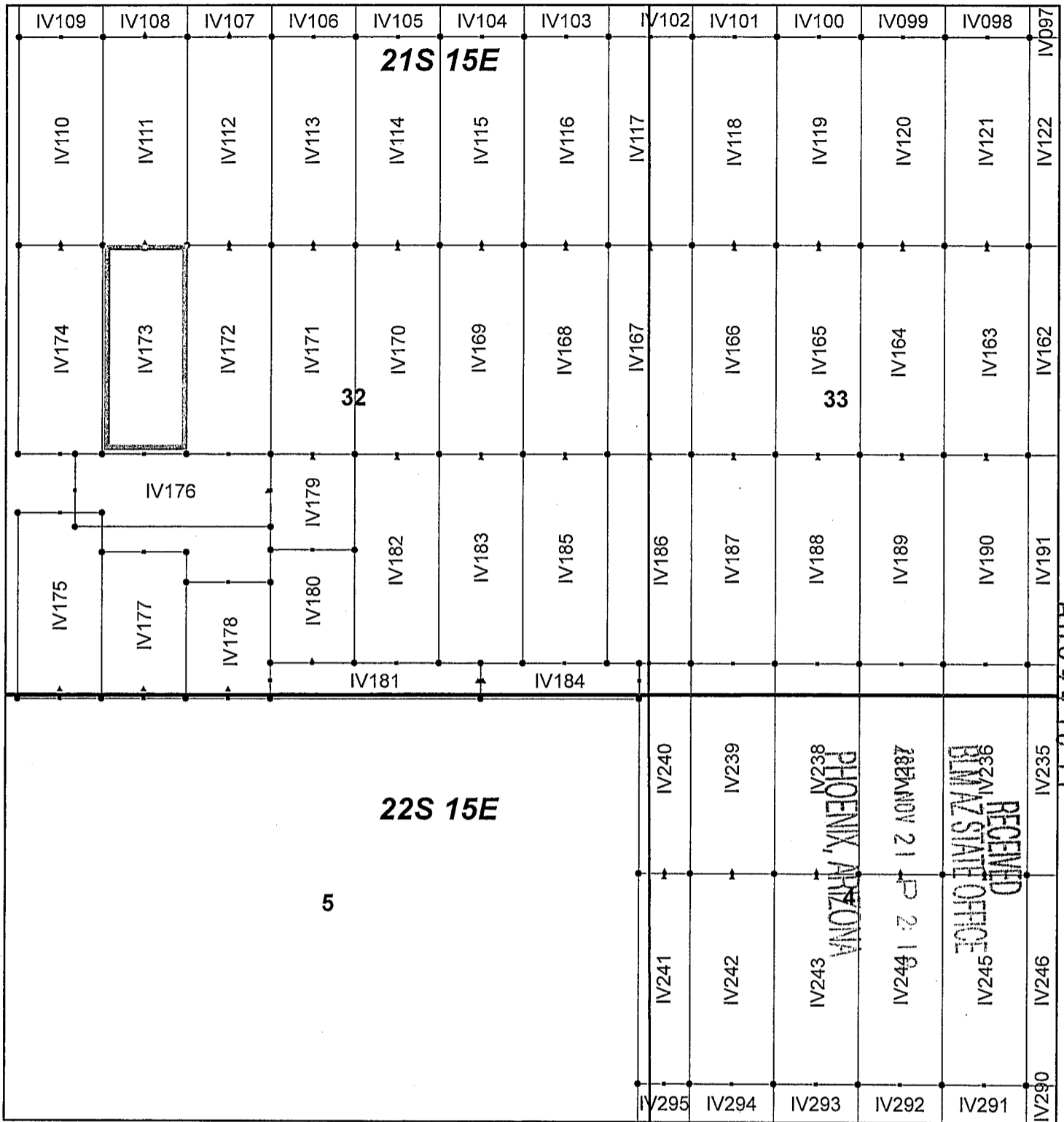
By: Erik Best, Operating Officer

PHOENIX, ARIZONA

2017 NOV 21 P 2 19

RECEIVED
BLM AZ STATE OFFICE

AMC4470711



Ivanhoe Claim Block, Arizona Map 4

Ivanhoe - IV Lode Mining Claims
 T21 and 22S, R15E G&SRM
 Santa Cruz County, Arizona
 Located September 7-19, 2017

Monuments are 1-1/2" by 1-1/2" by 5' Wood Posts projecting at least four feet above the ground. Location Monuments are set 20' inside the Endline along the center of each claim, and are 1500' long X 600' wide unless otherwise depicted and as detailed in the attached Certificate of Location.

TIE POINT: The location monument of each claim is tied to the Southeast corner of Section 14, Township 21S, Range 15E, G&SRM, Santa Cruz County, Arizona, its distance as shown on the attached Certificate of Location. Bearings and distance are grid north.


Any overlap onto pre-existing claims, or Private Land, is acknowledged as non-locatable, and any overlapping portion is acknowledged as invalid.



Legend

- End Centers
- ▲ Location Monuments
- Corners
- Claim Boundary
- Section
- Township

1 in = 1,000 feet



Claims Filed By-
 Kennecott Exploration Company
 4700 Daybreak Parkway
 South Jordan, UT 84009

When recorded return to:
Kennecott Exploration Company – Land Dept.
4700 Daybreak Parkway
South Jordan, UT 84009

ARIZONA NOTICE OF LOCATION
(LODE CLAIM)

NOTICE IS HEREBY GIVEN THAT KENNECOTT EXPLORATION COMPANY, whose mailing address is 4700 Daybreak Parkway, South Jordan, Utah 84009 by its undersigned representative, makes this location of the IV174 Lode Mining Claim, in Santa Cruz County, Arizona.

The general course of the claim is from the North to South, and said claim is within the:

| <u>Quarter</u> | <u>Section</u> | <u>Township</u> | <u>Range</u> |
|----------------|----------------|-----------------|--------------|
| SW | 32 | 21S | 15E |
| NW | 32 | 21S | 15E |

Santa Cruz County, Arizona, G&SRM.


This claim is 1500 feet in length and 600 feet in width. This Notice of Location is posted on the centerline of the claim. The claim runs from the location monument on which this notice is posted 20 feet in a northerly direction to the North endline, and 1480 feet in a southerly direction to the South endline. The claim boundaries are marked by six monuments, one at each corner and one at the center of each endline. The location monument on which this notice is posted is situated within Section 32, Township 21S, Range 15E, Santa Cruz County, Arizona, G&SRM, and is approximately 19977 feet West and 12640 feet South from the SE corner of Section 14, T21S, R15E, Santa Cruz County, Arizona, G&SRM. Any overlaps onto pre-existing claims, private or State Land are acknowledged as pre-existing rights and that portion of said overlap is acknowledged as invalid.

The undersigned claims the ground as depicted on the map that is attached to a copy of this Notice of Location filed in the office of the Recorder, Santa Cruz County, Arizona.

The claim has been monumented in accordance with State and Federal law. Corner, end centers and location monuments are posts, 1-1/2" x 1-1/2" x 5' projecting at least 4' above the ground.

Located, dated and posted on the ground this 9th day of September, 2017.

KENNECOTT EXPLORATION COMPANY



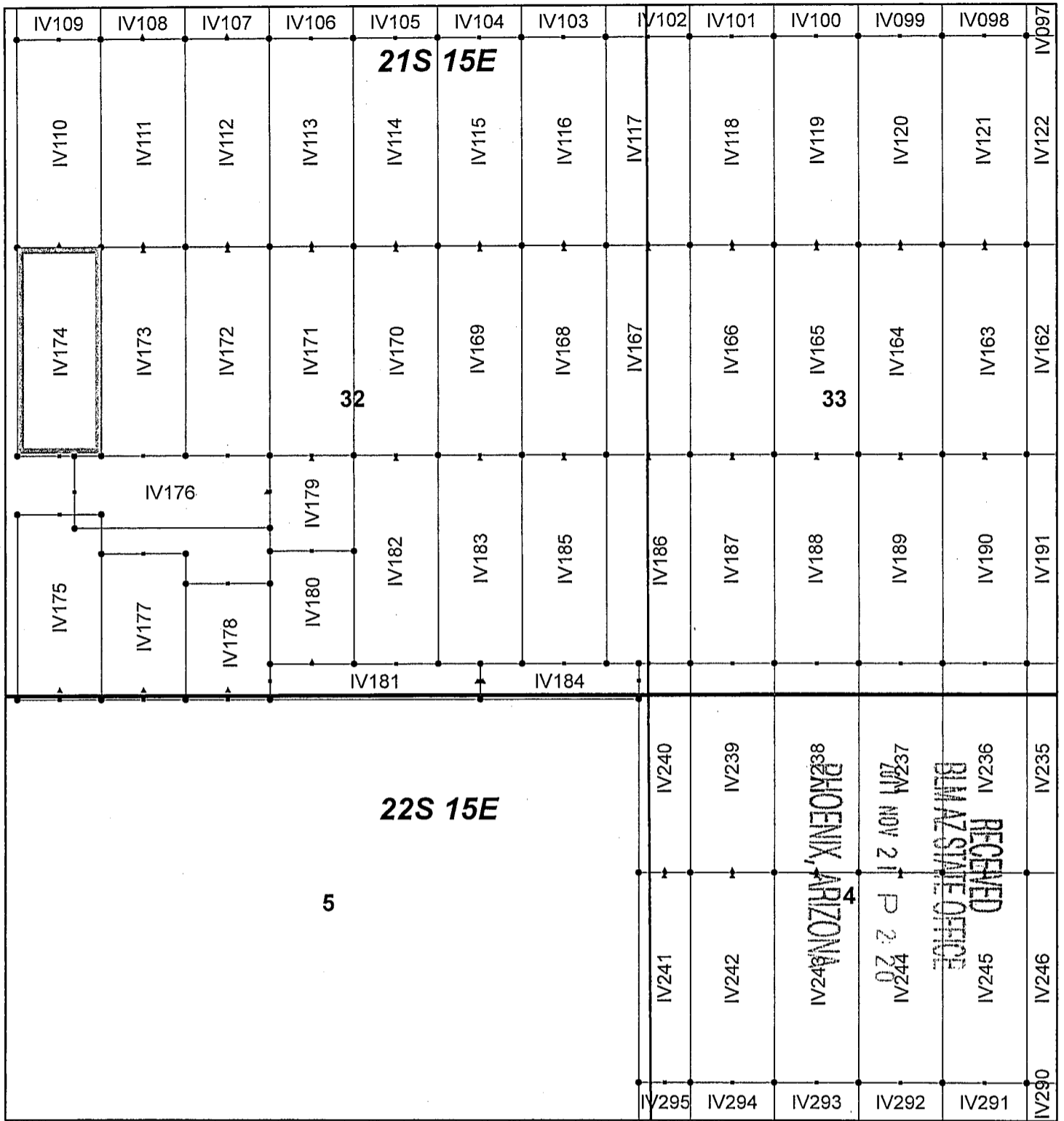
By: Erik Best, Operating Officer

PHOENIX, ARIZONA

2017 NOV 21 P 2:20

RECEIVED
BLM AZ STATE OFFICE

AMC 447072



AMC 47012

Ivanhoe Claim Block, Arizona Map 4

Ivanhoe - IV Lode Mining Claims
 T21 and 22S, R15E G&SRM
 Santa Cruz County, Arizona
 Located September 7-19, 2017

Monuments are 1-1/2" by 1-1/2" by 5' Wood Posts projecting at least four feet above the ground. Location Monuments are set 20' inside the Endline along the center of each claim, and are 1500' long X 600' wide unless otherwise depicted and as detailed in the attached Certificate of Location.

TIE POINT: The location monument of each claim is tied to the Southeast corner of Section 14, Township 21S, Range 15E, G&SRM, Santa Cruz County, Arizona, its distance as shown on the attached Certificate of Location. Bearings and distance are grid north.


Any overlap onto pre-existing claims, or Private Land, is acknowledged as non-locatable, and any overlapping portion is acknowledged as invalid.



Legend

- End Centers
- ▲ Location Monuments
- Corners
- Claim Boundary
- Section
- Township

1 in = 1,000 feet



Claims Filed By-
 Kennecott Exploration Company
 4700 Daybreak Parkway
 South Jordan, UT 84009

When recorded return to:
Kennecott Exploration Company – Land Dept.
4700 Daybreak Parkway
South Jordan, UT 84009

ARIZONA NOTICE OF LOCATION
(LODE CLAIM)

NOTICE IS HEREBY GIVEN THAT KENNECOTT EXPLORATION COMPANY, whose mailing address is 4700 Daybreak Parkway, South Jordan, Utah 84009 by its undersigned representative, makes this location of the IV175 Lode Mining Claim, in Santa Cruz County, Arizona.

The general course of the claim is from the North to South, and said claim is within the:

| <u>Quarter</u> | <u>Section</u> | <u>Township</u> | <u>Range</u> |
|----------------|----------------|-----------------|--------------|
| SW | 32 | 21S | 15E |
| NW | 5 | 22S | 15E |

Santa Cruz County, Arizona, G&SRM.

This claim is 1331 feet in length and 600 feet in width. This Notice of Location is posted on the centerline of the claim. The claim runs from the location monument on which this notice is posted 1262 feet in a northerly direction to the North endline, and 69 feet in a southerly direction to the South endline. The claim boundaries are marked by six monuments, one at each corner and one at the center of each endline. The location monument on which this notice is posted is situated within Section 32, Township 21S, Range 15E, Santa Cruz County, Arizona, G&SRM, and is approximately 19977 feet West and 15806 feet South from the SE corner of Section 14, T21S, R15E, Santa Cruz County, Arizona, G&SRM. Any overlaps onto pre-existing claims, private or State Land are acknowledged as pre-existing rights and that portion of said overlap is acknowledged as invalid.

The undersigned claims the ground as depicted on the map that is attached to a copy of this Notice of Location filed in the office of the Recorder, Santa Cruz County, Arizona.

The claim has been monumented in accordance with State and Federal law. Corner, end centers and location monuments are posts, 1-1/2" x 1-1/2" x 5' projecting at least 4' above the ground.

Located, dated and posted on the ground this 10th day of September, 2017.

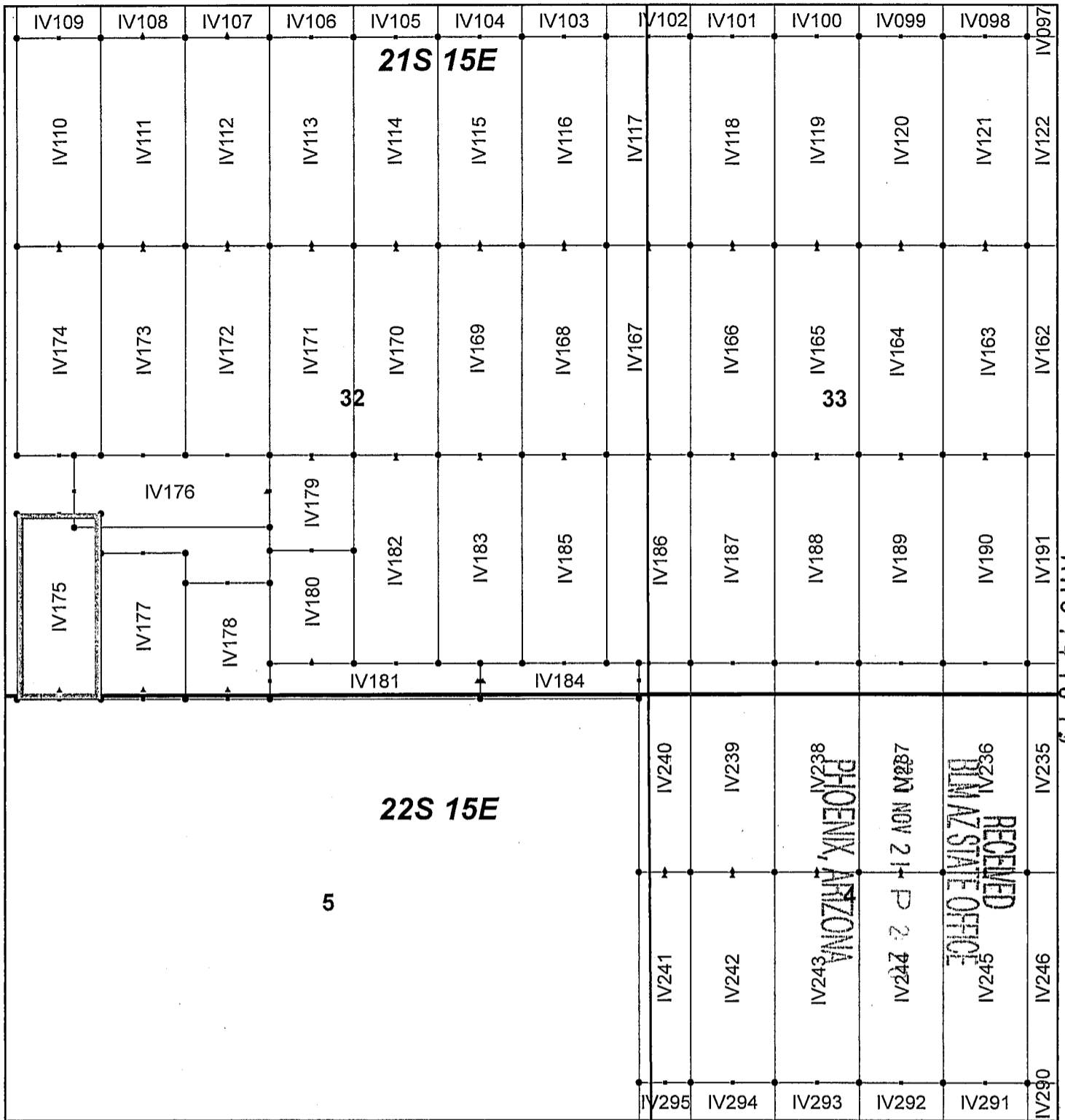
KENNECOTT EXPLORATION COMPANY

ER

By: Erik Best, Operating Officer

RECEIVED
DMM AZ STATE OFFICE
2017 NOV 21 P 2 20
PHOENIX, ARIZONA

AMC447073



Ivanhoe Claim Block, Arizona Map 4

Ivanhoe - IV Lode Mining Claims
 T21 and 22S, R15E G&SRM
 Santa Cruz County, Arizona
 Located September 7-19, 2017

Monuments are 1-1/2" by 1-1/2" by 5' Wood Posts projecting at least four feet above the ground. Location Monuments are set 20' inside the Endline along the center of each claim, and are 1500' long X 600' wide unless otherwise depicted and as detailed in the attached Certificate of Location.

TIE POINT: The location monument of each claim is tied to the Southeast corner of Section 14, Township 21S, Range 15E, G&SRM, Santa Cruz County, Arizona, its distance as shown on the attached Certificate of Location. Bearings and distance are grid north.


Any overlap onto pre-existing claims, or Private Land, is acknowledged as non-locatable, and any overlapping portion is acknowledged as invalid.



Legend

- End Centers
- ▲ Location Monuments
- Corners
- Claim Boundary
- Section
- Township

1 in = 1,000 feet



Claims Filed By-
 Kennecott Exploration Company
 4700 Daybreak Parkway
 South Jordan, UT 84009

When recorded return to:
Kennecott Exploration Company – Land Dept.
4700 Daybreak Parkway
South Jordan, UT 84009

ARIZONA NOTICE OF LOCATION
(LODE CLAIM)

NOTICE IS HEREBY GIVEN THAT KENNECOTT EXPLORATION COMPANY, whose mailing address is 4700 Daybreak Parkway, South Jordan, Utah 84009 by its undersigned representative, makes this location of the IV176 Lode Mining Claim, in Santa Cruz County, Arizona.

The general course of the claim is from the East to West, and said claim is within the:

| <u>Quarter</u> | <u>Section</u> | <u>Township</u> | <u>Range</u> |
|----------------|----------------|-----------------|--------------|
| SW | 32 | 21S | 15E |

Santa Cruz County, Arizona, G&SRM.

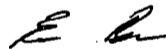
This claim is 1395 feet in length and 524 feet in width. This Notice of Location is posted on the centerline of the claim. The claim runs from the location monument on which this notice is posted 20 feet in an easterly direction to the East endline, and 1375 feet in a westerly direction to the West endline. The claim boundaries are marked by six monuments, one at each corner and one at the center of each endline. The location monument on which this notice is posted is situated within Section 32, Township 21S, Range 15E, Santa Cruz County, Arizona, G&SRM, and is approximately 18497 feet West and 14381 feet South from the SE corner of Section 14, T21S, R15E, Santa Cruz County, Arizona, G&SRM. Any overlaps onto pre-existing claims, private or State Land are acknowledged as pre-existing rights and that portion of said overlap is acknowledged as invalid.

The undersigned claims the ground as depicted on the map that is attached to a copy of this Notice of Location filed in the office of the Recorder, Santa Cruz County, Arizona.

The claim has been monumented in accordance with State and Federal law. Corner, end centers and location monuments are posts, 1-1/2" x 1-1/2" x 5' projecting at least 4' above the ground.

Located, dated and posted on the ground this 9th day of September, 2017.

KENNECOTT EXPLORATION COMPANY



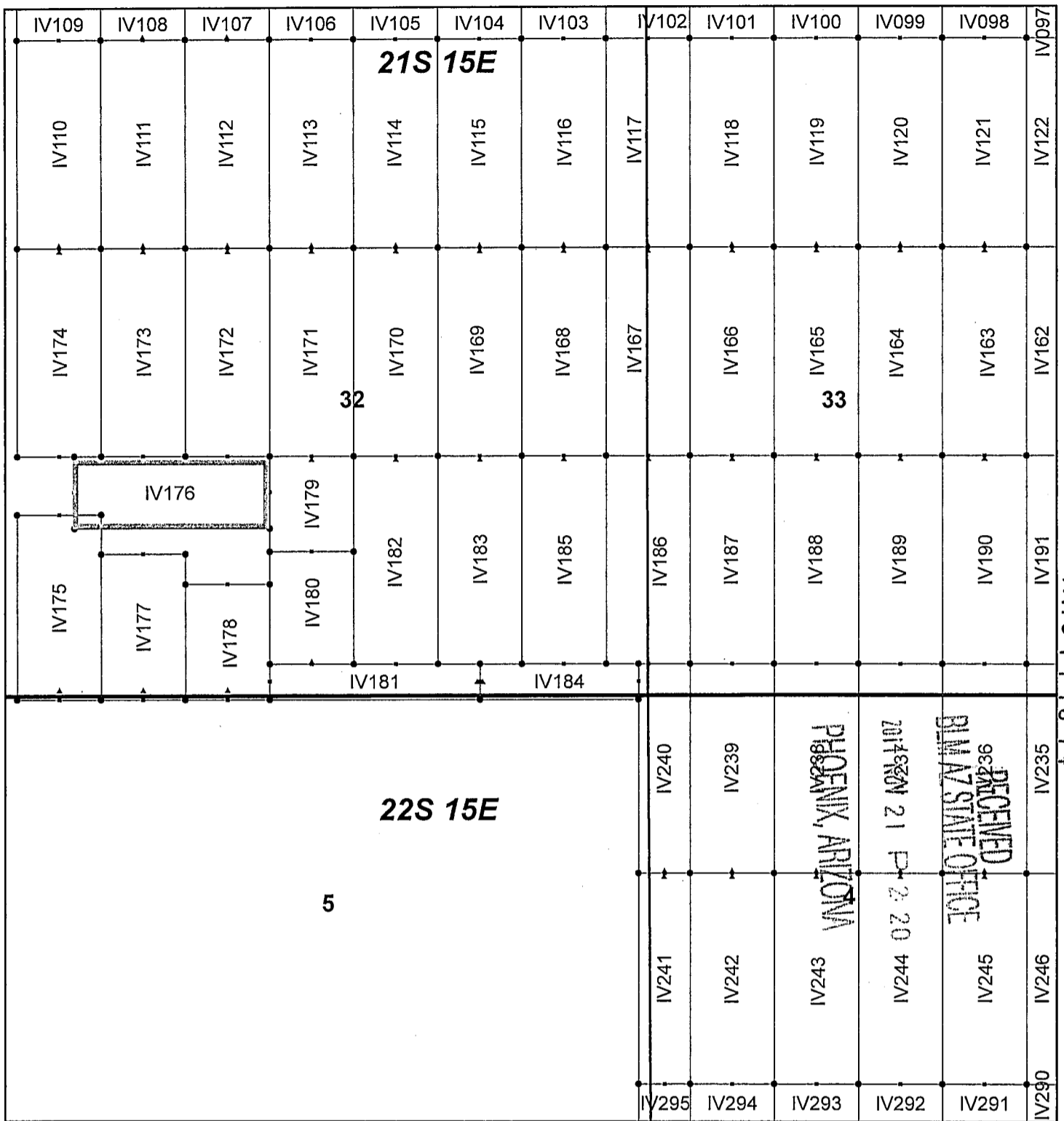
By: Erik Best, Operating Officer

PHOENIX, ARIZONA

2017 NOV 21 P 2:20

RECEIVED
BIAZ STATE OFFICE

AMC 44 10 14



Ivanhoe Claim Block, Arizona Map 4

Ivanhoe - IV Lode Mining Claims
 T21 and 22S, R15E G&SRM
 Santa Cruz County, Arizona
 Located September 7-19, 2017

Monuments are 1-1/2" by 1-1/2" by 5' Wood Posts projecting at least four feet above the ground. Location Monuments are set 20' inside the Endline along the center of each claim, and are 1500' long X 600' wide unless otherwise depicted and as detailed in the attached Certificate of Location.

TIE POINT: The location monument of each claim is tied to the Southeast corner of Section 14, Township 21S, Range 15E, G&SRM, Santa Cruz County, Arizona, its distance as shown on the attached Certificate of Location. Bearings and distance are grid north.


Any overlap onto pre-existing claims, or Private Land, is acknowledged as non-locatable, and any overlapping portion is acknowledged as invalid.



Legend

- End Centers
- ▲ Location Monuments
- Corners
- Claim Boundary
- Section
- Township

1 in = 1,000 feet



Claims Filed By-
 Kennecott Exploration Company
 4700 Daybreak Parkway
 South Jordan, UT 84009

When recorded return to:
Kennecott Exploration Company – Land Dept.
4700 Daybreak Parkway
South Jordan, UT 84009

ARIZONA NOTICE OF LOCATION
(LODE CLAIM)

NOTICE IS HEREBY GIVEN THAT KENNECOTT EXPLORATION COMPANY, whose mailing address is 4700 Daybreak Parkway, South Jordan, Utah 84009 by its undersigned representative, makes this location of the IV177 Lode Mining Claim, in Santa Cruz County, Arizona.

The general course of the claim is from the North to South, and said claim is within the:

| <u>Quarter</u> | <u>Section</u> | <u>Township</u> | <u>Range</u> |
|----------------|----------------|-----------------|--------------|
| SW | 32 | 21S | 15E |
| NW | 5 | 22S | 15E |

Santa Cruz County, Arizona, G&SRM.


This claim is 1049 feet in length and 600 feet in width. This Notice of Location is posted on the centerline of the claim. The claim runs from the location monument on which this notice is posted 980 feet in a northerly direction to the North endline, and 69 feet in a southerly direction to the South endline. The claim boundaries are marked by six monuments, one at each corner and one at the center of each endline. The location monument on which this notice is posted is situated within Section 32, Township 21S, Range 15E, Santa Cruz County, Arizona, G&SRM, and is approximately 19377 feet West and 15806 feet South from the SE corner of Section 14, T21S, R15E, Santa Cruz County, Arizona, G&SRM. Any overlaps onto pre-existing claims, private or State Land are acknowledged as pre-existing rights and that portion of said overlap is acknowledged as invalid.

The undersigned claims the ground as depicted on the map that is attached to a copy of this Notice of Location filed in the office of the Recorder, Santa Cruz County, Arizona.

The claim has been monumented in accordance with State and Federal law. Corner and center monuments are posts, 1-1/2" x 1-1/2" x 5' projecting at least 4' above the ground.

Located, dated and posted on the ground this 10th day of September, 2017.

KENNECOTT EXPLORATION COMPANY



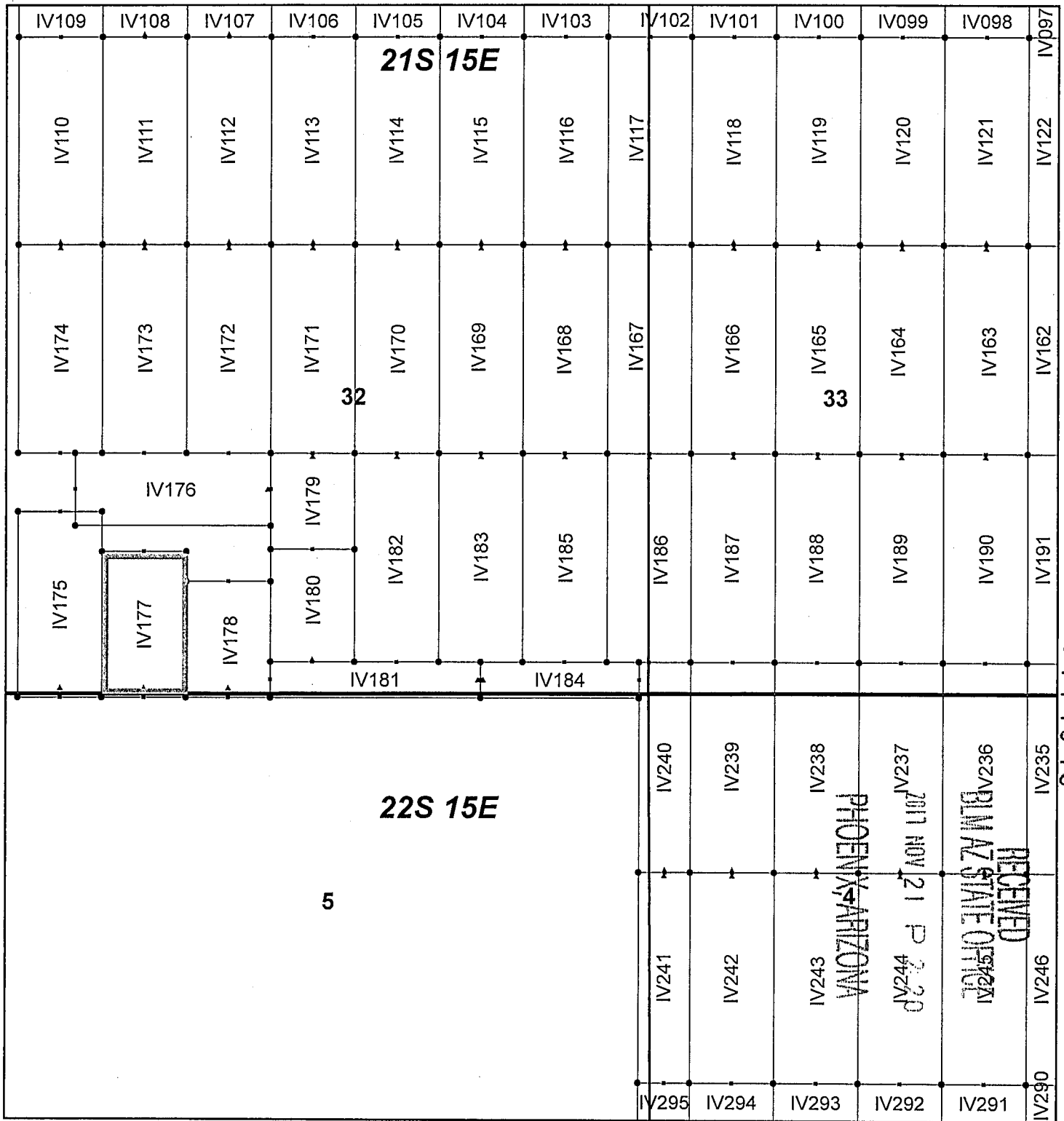
By: Erik Best, Operating Officer

PHOENIX, ARIZONA

2017 NOV 21 P 2 20

RECEIVED
BLM AZ STATE OFFICE

AR 0447075



AMC 447075

Ivanhoe Claim Block, Arizona Map 4

Ivanhoe - IV Lode Mining Claims
 T21 and 22S, R15E G&SRM
 Santa Cruz County, Arizona
 Located September 7-19, 2017

Monuments are 1-1/2" by 1-1/2" by 5' Wood Posts projecting at least four feet above the ground. Location Monuments are set 20' inside the Endline along the center of each claim, and are 1500' long X 600' wide unless otherwise depicted and as detailed in the attached Certificate of Location.

TIE POINT: The location monument of each claim is tied to the Southeast corner of Section 14, Township 21S, Range 15E, G&SRM, Santa Cruz County, Arizona, its distance as shown on the attached Certificate of Location. Bearings and distance are grid north.


Any overlap onto pre-existing claims, or Private Land, is acknowledged as non-locatable, and any overlapping portion is acknowledged as invalid.



Legend

- End Centers
- ▲ Location Monuments
- Corners
- Claim Boundary
- Section
- Township

1 in = 1,000 feet



Claims Filed By-
 Kennecott Exploration Company
 4700 Daybreak Parkway
 South Jordan, UT 84009

When recorded return to:
Kennecott Exploration Company – Land Dept.
4700 Daybreak Parkway
South Jordan, UT 84009

ARIZONA NOTICE OF LOCATION
(LODE CLAIM)

NOTICE IS HEREBY GIVEN THAT KENNECOTT EXPLORATION COMPANY, whose mailing address is 4700 Daybreak Parkway, South Jordan, Utah 84009 by its undersigned representative, makes this location of the IV178 Lode Mining Claim, in Santa Cruz County, Arizona.

The general course of the claim is from the North to South, and said claim is within the:

| <u>Quarter</u> | <u>Section</u> | <u>Township</u> | <u>Range</u> |
|----------------|----------------|-----------------|--------------|
| SW | 32 | 21S | 15E |
| NW | 5 | 22S | 15E |

Santa Cruz County, Arizona, G&SRM.

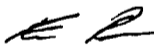
This claim is 834 feet in length and 600 feet in width. This Notice of Location is posted on the centerline of the claim. The claim runs from the location monument on which this notice is posted 765 feet in a northerly direction to the North endline, and 69 feet in a southerly direction to the South endline. The claim boundaries are marked by six monuments, one at each corner and one at the center of each endline. The location monument on which this notice is posted is situated within Section 32, Township 21S, Range 15E, Santa Cruz County, Arizona, G&SRM, and is approximately 18777 feet West and 15806 feet South from the SE corner of Section 14, T21S, R15E, Santa Cruz County, Arizona, G&SRM. Any overlaps onto pre-existing claims, private or State Land are acknowledged as pre-existing rights and that portion of said overlap is acknowledged as invalid.

The undersigned claims the ground as depicted on the map that is attached to a copy of this Notice of Location filed in the office of the Recorder, Santa Cruz County, Arizona.

The claim has been monumented in accordance with State and Federal law. Corner, end centers and location monuments are posts, 1-1/2" x 1-1/2" x 5' projecting at least 4' above the ground.

Located, dated and posted on the ground this 10th day of September, 2017.

KENNECOTT EXPLORATION COMPANY



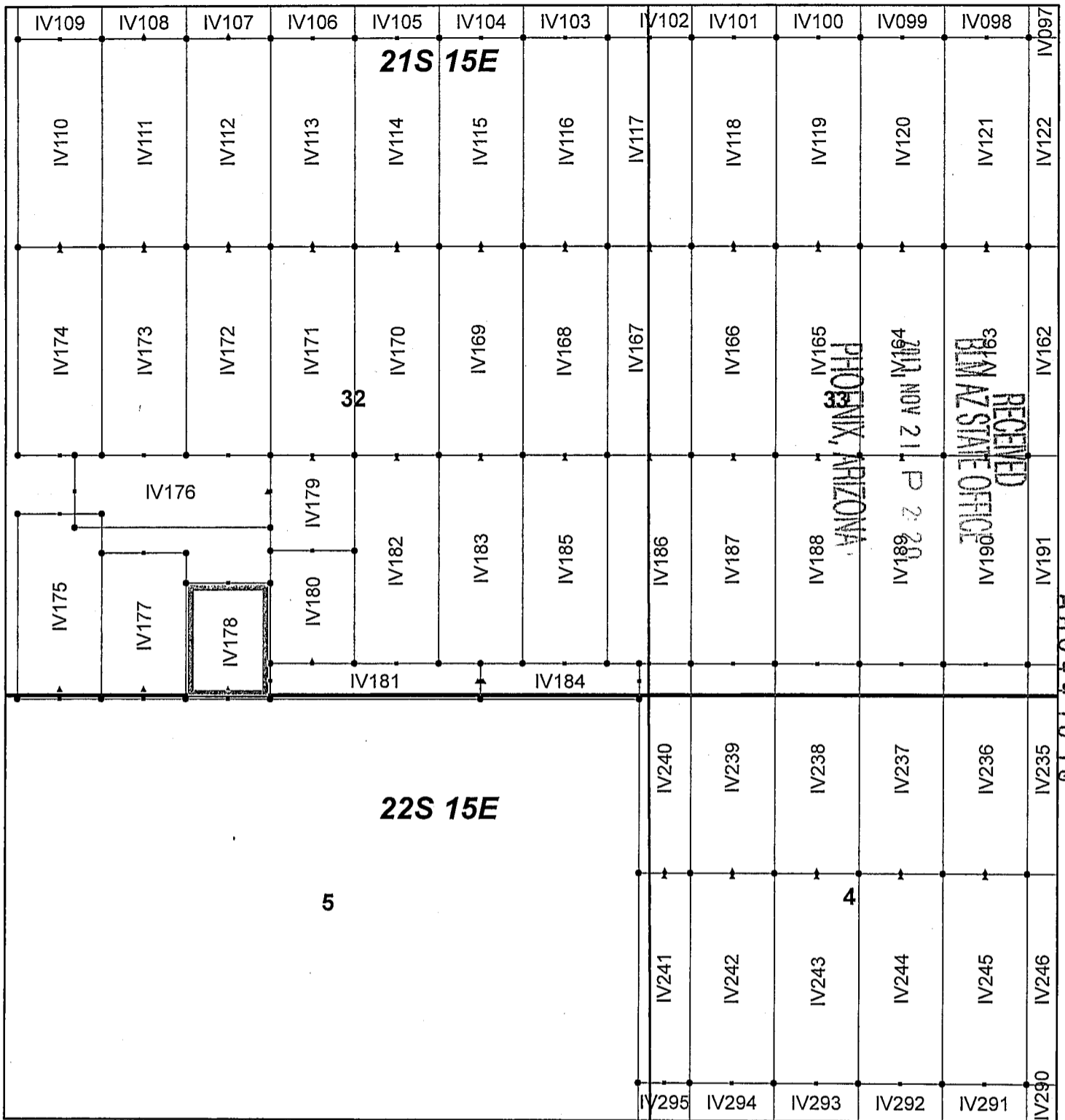
By: Erik Best, Operating Officer

PHOENIX, ARIZONA

2017 NOV 21 P 2:20

RECEIVED
BLM/AZ STATE OFFICE

AMC 447076



Ivanhoe Claim Block, Arizona Map 4

Ivanhoe - IV Lode Mining Claims
 T21 and 22S, R15E G&SRM
 Santa Cruz County, Arizona
 Located September 7-19, 2017

Monuments are 1-1/2" by 1-1/2" by 5' Wood Posts projecting at least four feet above the ground. Location Monuments are set 20' inside the Endline along the center of each claim, and are 1500' long X 600' wide unless otherwise depicted and as detailed in the attached Certificate of Location.

TIE POINT: The location monument of each claim is tied to the Southeast corner of Section 14, Township 21S, Range 15E, G&SRM, Santa Cruz County, Arizona, its distance as shown on the attached Certificate of Location. Bearings and distance are grid north.


Any overlap onto pre-existing claims, or Private Land, is acknowledged as non-locatable, and any overlapping portion is acknowledged as invalid.



Legend

- End Centers
- ▲ Location Monuments
- Corners
- Claim Boundary
- Section
- Township

1 in = 1,000 feet



Claims Filed By-
 Kennecott Exploration Company
 4700 Daybreak Parkway
 South Jordan, UT 84009

When recorded return to:
Kennecott Exploration Company – Land Dept.
4700 Daybreak Parkway
South Jordan, UT 84009

ARIZONA NOTICE OF LOCATION
(LODE CLAIM)

NOTICE IS HEREBY GIVEN THAT KENNECOTT EXPLORATION COMPANY, whose mailing address is 4700 Daybreak Parkway, South Jordan, Utah 84009 by its undersigned representative, makes this location of the IV179 Lode Mining Claim, in Santa Cruz County, Arizona.

The general course of the claim is from the North to South, and said claim is within the:

| <u>Quarter</u> | <u>Section</u> | <u>Township</u> | <u>Range</u> |
|----------------|----------------|-----------------|--------------|
| SW | 32 | 21S | 15E |
| SE | 32 | 21S | 15E |

Santa Cruz County, Arizona, G&SRM.

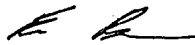
This claim is 692 feet in length and 600 feet in width. This Notice of Location is posted on the centerline of the claim. The claim runs from the location monument on which this notice is posted 20 feet in a northerly direction to the North endline, and 672 feet in a southerly direction to the South endline. The claim boundaries are marked by six monuments, one at each corner and one at the center of each endline. The location monument on which this notice is posted is situated within Section 32, Township 21S, Range 15E, Santa Cruz County, Arizona, G&SRM, and is approximately 18177 feet West and 14139 feet South from the SE corner of Section 14, T21S, R15E, Santa Cruz County, Arizona, G&SRM. Any overlaps onto pre-existing claims, private or State Land are acknowledged as pre-existing rights and that portion of said overlap is acknowledged as invalid.

The undersigned claims the ground as depicted on the map that is attached to a copy of this Notice of Location filed in the office of the Recorder, Santa Cruz County, Arizona.

The claim has been monumented in accordance with State and Federal law. Corner, end centers and location monuments are posts, 1-1/2" x 1-1/2" x 5' projecting at least 4' above the ground.

Located, dated and posted on the ground this 9th day of September, 2017.

KENNECOTT EXPLORATION COMPANY



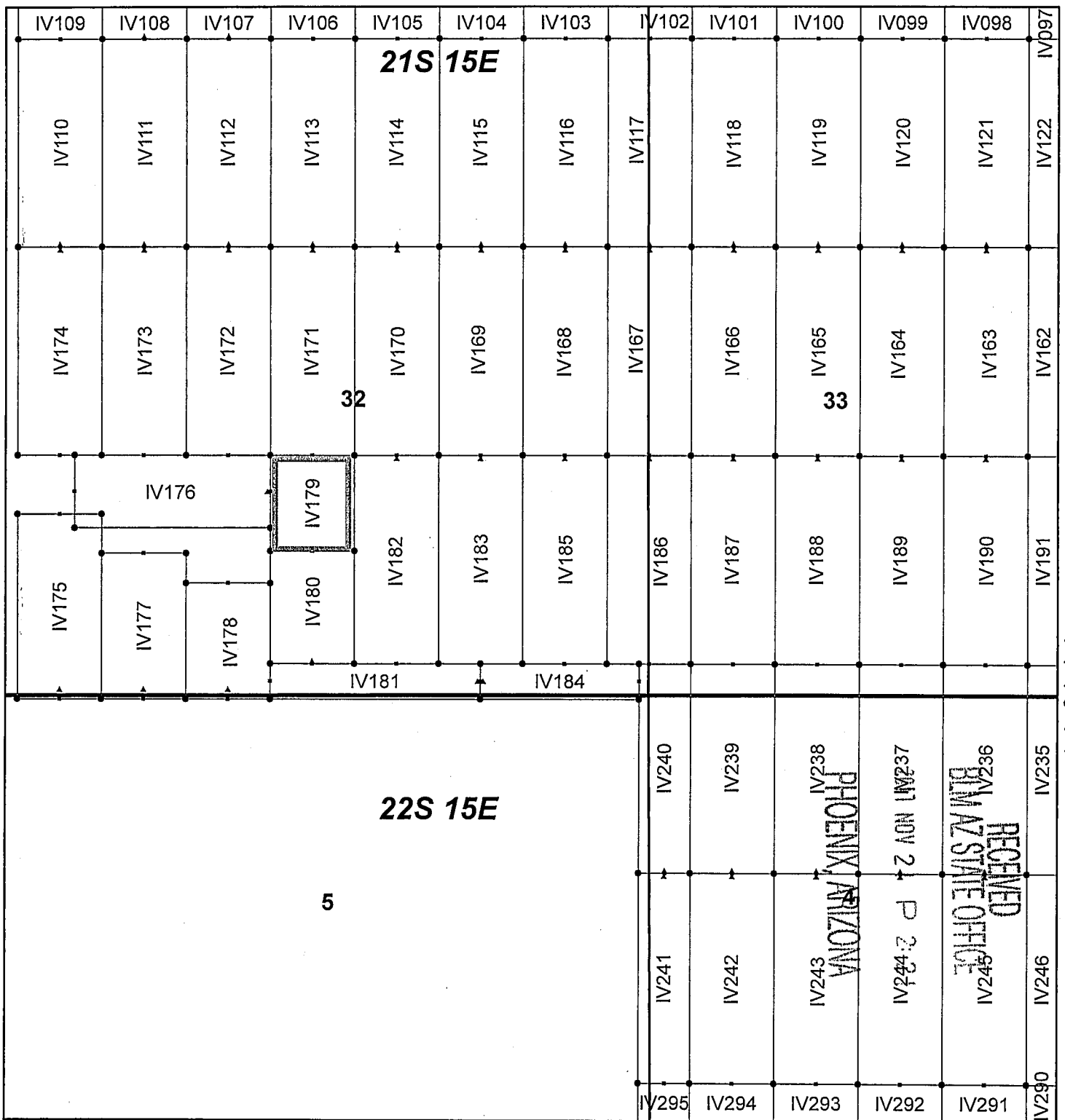
By: Erik Best, Operating Officer

PHOENIX, ARIZONA

2017 NOV 21 P 2:21

RECEIVED
BLM AZ STATE OFFICE

AMC 447077



L 10177

Ivanhoe Claim Block, Arizona Map 4

Ivanhoe - IV Lode Mining Claims
 T21 and 22S, R15E G&SRM
 Santa Cruz County, Arizona
 Located September 7-19, 2017

Monuments are 1-1/2" by 1-1/2" by 5' Wood Posts projecting at least four feet above the ground. Location Monuments are set 20' inside the Endline along the center of each claim, and are 1500' long X 600' wide unless otherwise depicted and as detailed in the attached Certificate of Location.

TIE POINT: The location monument of each claim is tied to the Southeast corner of Section 14, Township 21S, Range 15E, G&SRM, Santa Cruz County, Arizona, its distance as shown on the attached Certificate of Location. Bearings and distance are grid north.

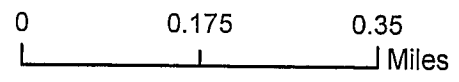
Any overlap onto pre-existing claims, or Private Land, is acknowledged as non-locatable, and any overlapping portion is acknowledged as invalid.



Legend

- End Centers
- ▲ Location Monuments
- Corners
- Claim Boundary
- Section
- Township

1 in = 1,000 feet



Claims Filed By-
 Kennecott Exploration Company
 4700 Daybreak Parkway
 South Jordan, UT 84009

When recorded return to:
Kennecott Exploration Company – Land Dept.
4700 Daybreak Parkway
South Jordan, UT 84009

ARIZONA NOTICE OF LOCATION
(LODE CLAIM)

NOTICE IS HEREBY GIVEN THAT KENNECOTT EXPLORATION COMPANY, whose mailing address is 4700 Daybreak Parkway, South Jordan, Utah 84009 by its undersigned representative, makes this location of the IV180 Lode Mining Claim, in Santa Cruz County, Arizona.

The general course of the claim is from the North to South, and said claim is within the:

| <u>Quarter</u> | <u>Section</u> | <u>Township</u> | <u>Range</u> |
|----------------|----------------|-----------------|--------------|
| SW | 32 | 21S | 15E |
| SE | 32 | 21S | 15E |

Santa Cruz County, Arizona, G&SRM.

This claim is 808 feet in length and 600 feet in width. This Notice of Location is posted on the centerline of the claim. The claim runs from the location monument on which this notice is posted 788 feet in a northerly direction to the North endline, and 20 feet in a southerly direction to the South endline. The claim boundaries are marked by six monuments, one at each corner and one at the center of each endline. The location monument on which this notice is posted is situated within Section 32, Township 21S, Range 15E, Santa Cruz County, Arizona, G&SRM, and is approximately 18177 feet West and 15599 feet South from the SE corner of Section 14, T21S, R15E, Santa Cruz County, Arizona, G&SRM. Any overlaps onto pre-existing claims, private or State Land are acknowledged as pre-existing rights and that portion of said overlap is acknowledged as invalid.

The undersigned claims the ground as depicted on the map that is attached to a copy of this Notice of Location filed in the office of the Recorder, Santa Cruz County, Arizona.

The claim has been monumented in accordance with State and Federal law. Corner, end centers and location monuments are posts, 1-1/2" x 1-1/2" x 5' projecting at least 4' above the ground.

Located, dated and posted on the ground this 10th day of September, 2017.

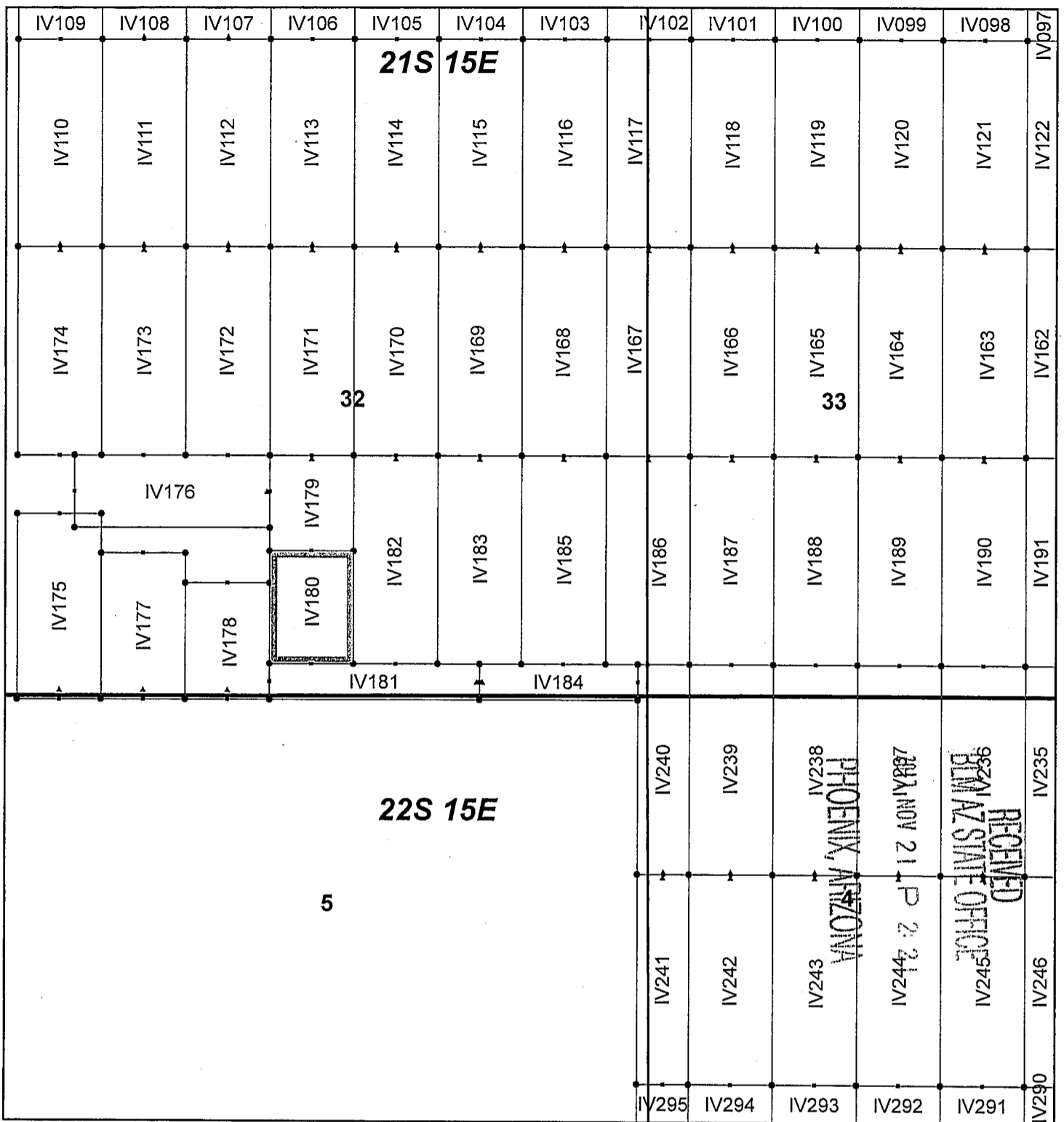
KENNECOTT EXPLORATION COMPANY

ER

By: Erik Best, Operating Officer

RECEIVED
BMAZ STATE OFFICE
2017 NOV 21 P 2:21
PHOENIX, ARIZONA

AMC447078



Ivanhoe Claim Block, Arizona Map 4

Ivanhoe - IV Lode Mining Claims
 T21 and 22S, R15E G&SRM
 Santa Cruz County, Arizona
 Located September 7-19, 2017

Monuments are 1-1/2" by 1-1/2" by 5' Wood Posts projecting at least four feet above the ground. Location Monuments are set 20' inside the Endline along the center of each claim, and are 1500' long X 600' wide unless otherwise depicted and as detailed in the attached Certificate of Location.

TIE POINT: The location monument of each claim is tied to the Southeast corner of Section 14, Township 21S, Range 15E, G&SRM, Santa Cruz County, Arizona, its distance as shown on the attached Certificate of Location. Bearings and distance are grid north.


Any overlap onto pre-existing claims, or Private Land, is acknowledged as non-locatable, and any overlapping portion is acknowledged as invalid.



Legend

- End Centers
- ▲ Location Monuments
- Corners
- Claim Boundary
- Section
- Township

1 in = 1,000 feet



Claims Filed By-
 Kennecott Exploration Company
 4700 Daybreak Parkway
 South Jordan, UT 84009

When recorded return to:
Kennecott Exploration Company – Land Dept.
4700 Daybreak Parkway
South Jordan, UT 84009

ARIZONA NOTICE OF LOCATION
(LODE CLAIM)

NOTICE IS HEREBY GIVEN THAT KENNECOTT EXPLORATION COMPANY, whose mailing address is 4700 Daybreak Parkway, South Jordan, Utah 84009 by its undersigned representative, makes this location of the IV181 Lode Mining Claim, in Santa Cruz County, Arizona.

The general course of the claim is from the East to West, and said claim is within the:

| <u>Quarter</u> | <u>Section</u> | <u>Township</u> | <u>Range</u> |
|----------------|----------------|-----------------|--------------|
| SW | 32 | 21S | 15E |
| SE | 32 | 21S | 15E |
| NW | 5 | 22S | 15E |
| NE | 5 | 22S | 15E |

Santa Cruz County, Arizona, G&SRM.

This claim is 1500 feet in length and 256 feet in width. This Notice of Location is posted on the centerline of the claim. The claim runs from the location monument on which this notice is posted 20 feet in an easterly direction to the East endline, and 1480 feet in a westerly direction to the West endline. The claim boundaries are marked by six monuments, one at each corner and one at the center of each endline. The location monument on which this notice is posted is situated within Section 32, Township 21S, Range 15E, Santa Cruz County, Arizona, G&SRM, and is approximately 16997 feet West and 15747 feet South from the SE corner of Section 14, T21S, R15E, Santa Cruz County, Arizona, G&SRM. Any overlaps onto pre-existing claims, private or State Land are acknowledged as pre-existing rights and that portion of said overlap is acknowledged as invalid.

The undersigned claims the ground as depicted on the map that is attached to a copy of this Notice of Location filed in the office of the Recorder, Santa Cruz County, Arizona.

The claim has been monumented in accordance with State and Federal law. Corner, end centers and location monuments are posts, 1-1/2" x 1-1/2" x 5' projecting at least 4' above the ground.

Located, dated and posted on the ground this 9th day of September, 2017.

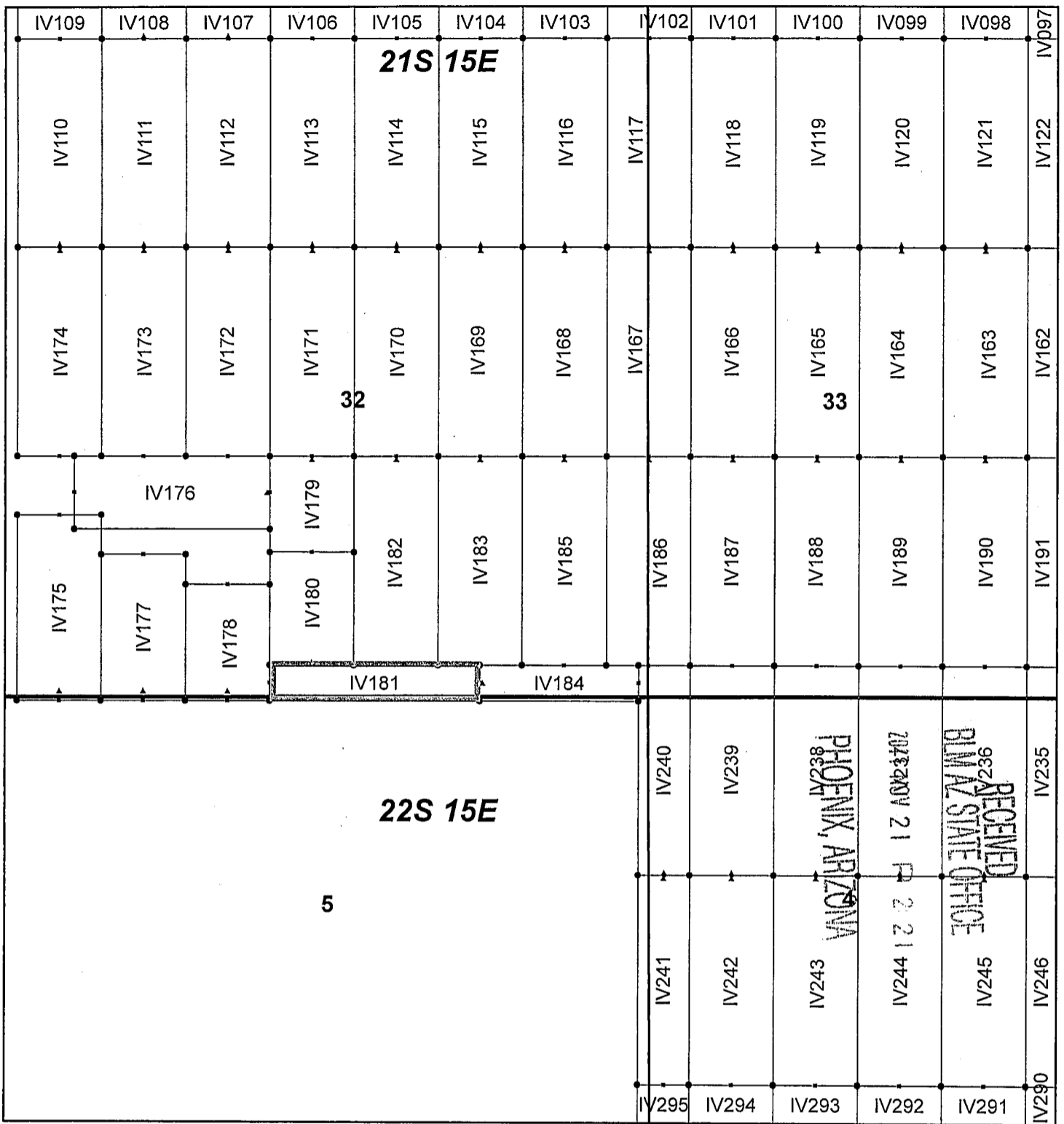
KENNECOTT EXPLORATION COMPANY



By: Erik Best, Operating Officer

RECEIVED
BLM AZ STATE OFFICE
2017 NOV 21 P 2:21
PHOENIX, ARIZONA

AMC 447079



Ivanhoe Claim Block, Arizona Map 4

Ivanhoe - IV Lode Mining Claims
 T21 and 22S, R15E G&SRM
 Santa Cruz County, Arizona
 Located September 7-19, 2017

Monuments are 1-1/2" by 1-1/2" by 5' Wood Posts projecting at least four feet above the ground. Location Monuments are set 20' inside the Endline along the center of each claim, and are 1500' long X 600' wide unless otherwise depicted and as detailed in the attached Certificate of Location.

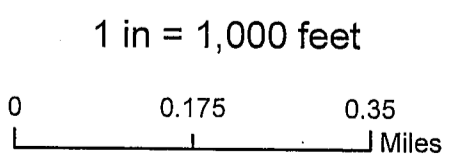
TIE POINT: The location monument of each claim is tied to the Southeast corner of Section 14, Township 21S, Range 15E, G&SRM, Santa Cruz County, Arizona, its distance as shown on the attached Certificate of Location. Bearings and distance are grid north.

Any overlap onto pre-existing claims, or Private Land, is acknowledged as non-locatable, and any overlapping portion is acknowledged as invalid.



Legend

- End Centers
- ▲ Location Monuments
- Corners
- Claim Boundary
- Section
- Township



Claims Filed By-
 Kennecott Exploration Company
 4700 Daybreak Parkway
 South Jordan, UT 84009

When recorded return to:
Kennecott Exploration Company – Land Dept.
4700 Daybreak Parkway
South Jordan, UT 84009

ARIZONA NOTICE OF LOCATION
(LODE CLAIM)

NOTICE IS HEREBY GIVEN THAT KENNECOTT EXPLORATION COMPANY, whose mailing address is 4700 Daybreak Parkway, South Jordan, Utah 84009 by its undersigned representative, makes this location of the IV182 Lode Mining Claim, in Santa Cruz County, Arizona.

The general course of the claim is from the North to South, and said claim is within the:

| <u>Quarter</u> | <u>Section</u> | <u>Township</u> | <u>Range</u> |
|----------------|----------------|-----------------|--------------|
| SE | 32 | 21S | 15E |

Santa Cruz County, Arizona, G&SRM.

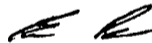
This claim is 1500 feet in length and 600 feet in width. This Notice of Location is posted on the centerline of the claim. The claim runs from the location monument on which this notice is posted 20 feet in a northerly direction to the North endline, and 1480 feet in a southerly direction to the South endline. The claim boundaries are marked by six monuments, one at each corner and one at the center of each endline. The location monument on which this notice is posted is situated within Section 32, Township 21S, Range 15E, Santa Cruz County, Arizona, G&SRM, and is approximately 17576 feet West and 14139 feet South from the SE corner of Section 14, T21S, R15E, Santa Cruz County, Arizona, G&SRM. Any overlaps onto pre-existing claims, private or State Land are acknowledged as pre-existing rights and that portion of said overlap is acknowledged as invalid.

The undersigned claims the ground as depicted on the map that is attached to a copy of this Notice of Location filed in the office of the Recorder, Santa Cruz County, Arizona.

The claim has been monumented in accordance with State and Federal law. Corner, end centers and location monuments are posts, 1-1/2" x 1-1/2" x 5' projecting at least 4' above the ground.

Located, dated and posted on the ground this 9th day of September, 2017.

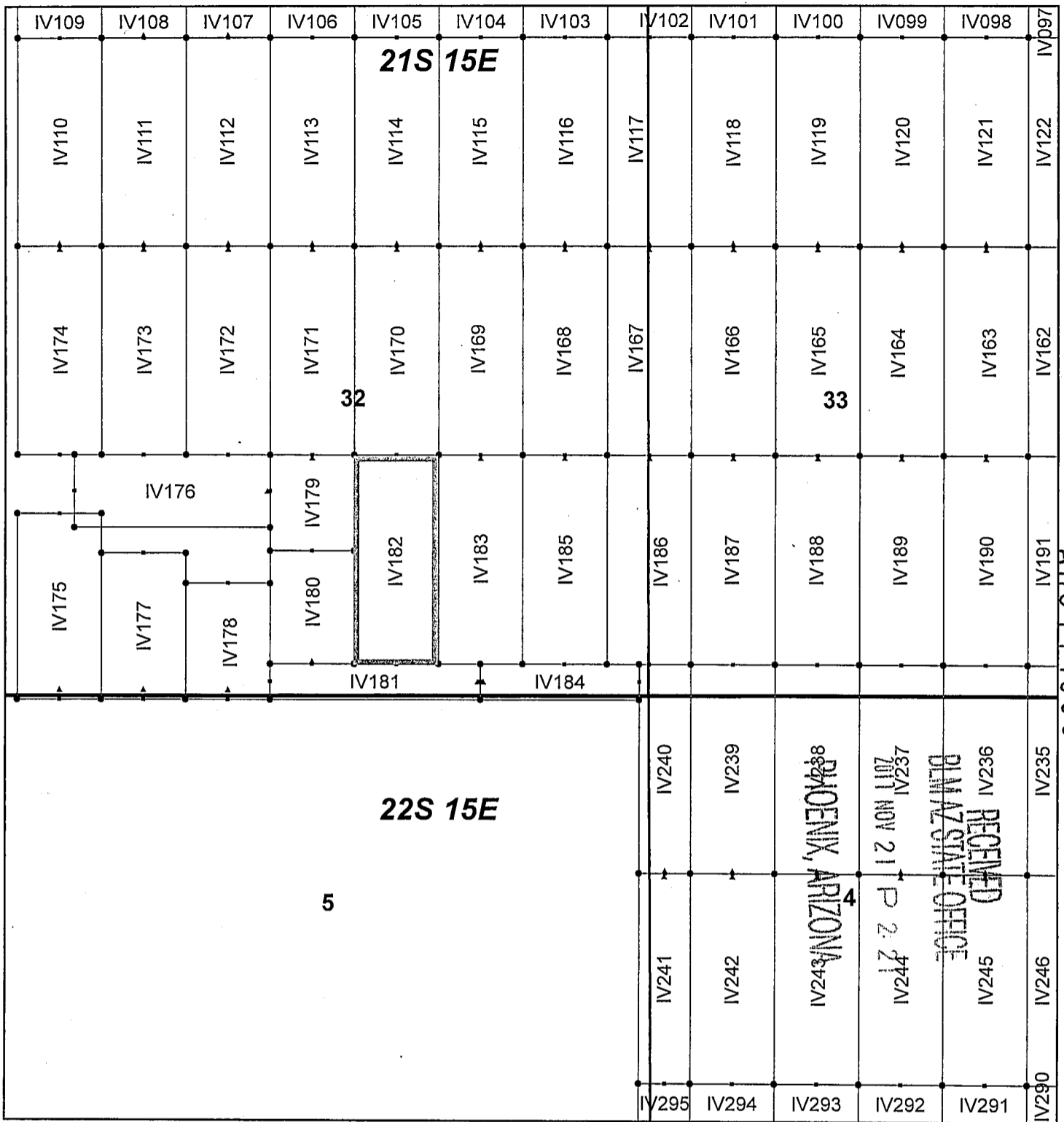
KENNECOTT EXPLORATION COMPANY



By: Erik Best, Operating Officer

RECEIVED
BIMAZ STATE OFFICE
2017 NOV 21 P 2:21
PHOENIX, ARIZONA

AMC447080



Ivanhoe Claim Block, Arizona Map 4

Ivanhoe - IV Lode Mining Claims
 T21 and 22S, R15E G&SRM
 Santa Cruz County, Arizona
 Located September 7-19, 2017

Monuments are 1-1/2" by 1-1/2" by 5' Wood Posts projecting at least four feet above the ground. Location Monuments are set 20' inside the Endline along the center of each claim, and are 1500' long X 600' wide unless otherwise depicted and as detailed in the attached Certificate of Location.

TIE POINT: The location monument of each claim is tied to the Southeast corner of Section 14, Township 21S, Range 15E, G&SRM, Santa Cruz County, Arizona, its distance as shown on the attached Certificate of Location. Bearings and distance are grid north.

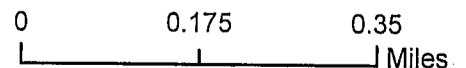
Any overlap onto pre-existing claims, or Private Land, is acknowledged as non-locatable, and any overlapping portion is acknowledged as invalid.



Legend

- End Centers
- ▲ Location Monuments
- Corners
- Claim Boundary
- Section
- Township

1 in = 1,000 feet



Claims Filed By-
 Kennecott Exploration Company
 4700 Daybreak Parkway
 South Jordan, UT 84009

When recorded return to:
Kennecott Exploration Company – Land Dept.
4700 Daybreak Parkway
South Jordan, UT 84009

ARIZONA NOTICE OF LOCATION
(LODE CLAIM)

NOTICE IS HEREBY GIVEN THAT KENNECOTT EXPLORATION COMPANY, whose mailing address is 4700 Daybreak Parkway, South Jordan, Utah 84009 by its undersigned representative, makes this location of the IV183 Lode Mining Claim, in Santa Cruz County, Arizona.

The general course of the claim is from the North to South, and said claim is within the:

| <u>Quarter</u> | <u>Section</u> | <u>Township</u> | <u>Range</u> |
|----------------|----------------|-----------------|--------------|
| SE | 32 | 21S | 15E |

Santa Cruz County, Arizona, G&SRM.


This claim is 1500 feet in length and 600 feet in width. This Notice of Location is posted on the centerline of the claim. The claim runs from the location monument on which this notice is posted 20 feet in a northerly direction to the North endline, and 1480 feet in a southerly direction to the South endline. The claim boundaries are marked by six monuments, one at each corner and one at the center of each endline. The location monument on which this notice is posted is situated within Section 32, Township 21S, Range 15E, Santa Cruz County, Arizona, G&SRM, and is approximately 16976 feet West and 14139 feet South from the SE corner of Section 14, T21S, R15E, Santa Cruz County, Arizona, G&SRM. Any overlaps onto pre-existing claims, private or State Land are acknowledged as pre-existing rights and that portion of said overlap is acknowledged as invalid.

The undersigned claims the ground as depicted on the map that is attached to a copy of this Notice of Location filed in the office of the Recorder, Santa Cruz County, Arizona.

The claim has been monumented in accordance with State and Federal law. Corner, end centers and location monuments are posts, 1-1/2" x 1-1/2" x 5' projecting at least 4' above the ground.

Located, dated and posted on the ground this 9th day of September, 2017.

KENNECOTT EXPLORATION COMPANY



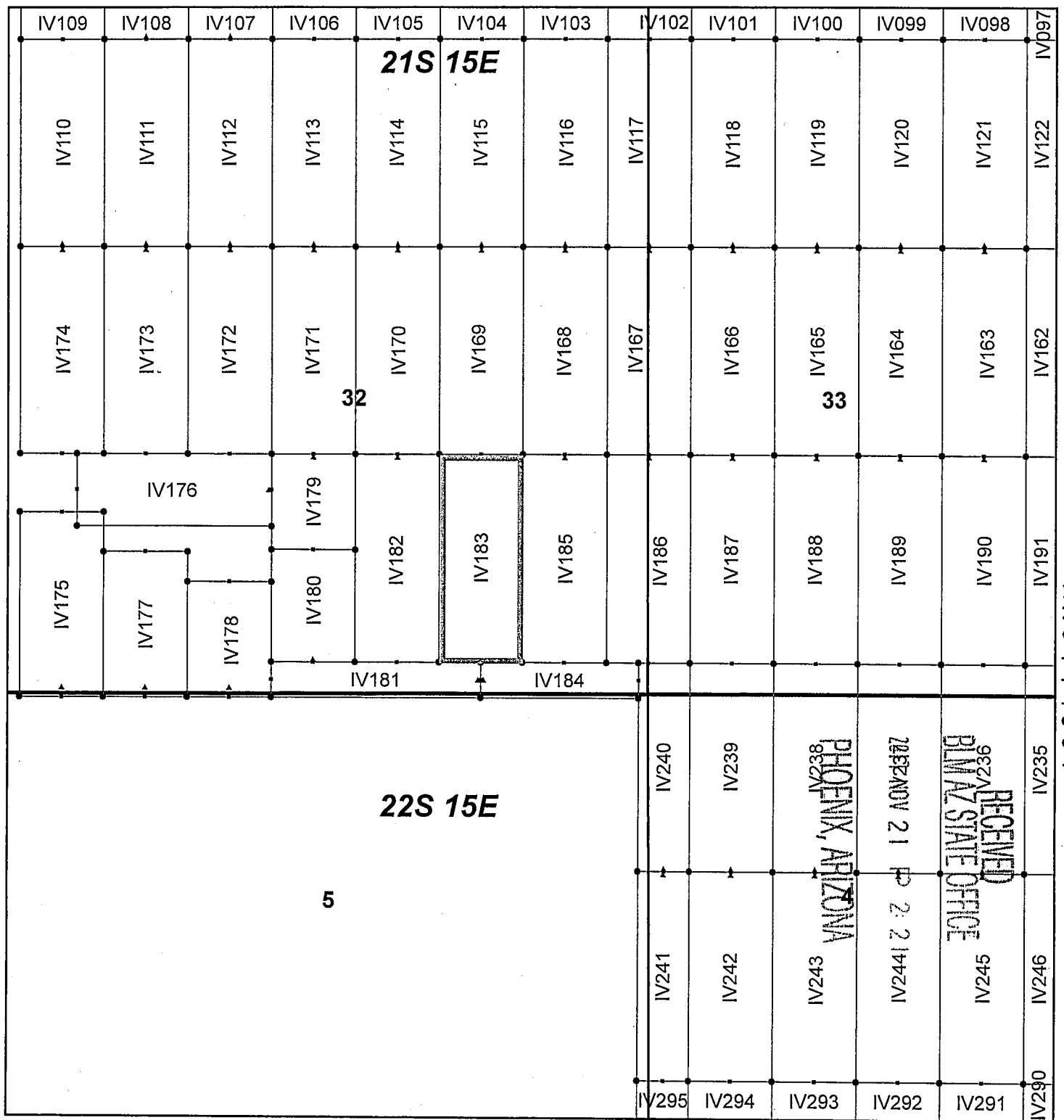
By: Erik Best, Operating Officer

PHOENIX, ARIZONA

2017 NOV 21 P 2 21

RECEIVED
BLM AZ STATE OFFICE

AMC 447081



Ivanhoe Claim Block, Arizona Map 4

Ivanhoe - IV Lode Mining Claims
 T21 and 22S, R15E G&SRM
 Santa Cruz County, Arizona
 Located September 7-19, 2017

Monuments are 1-1/2" by 1-1/2" by 5' Wood Posts projecting at least four feet above the ground. Location Monuments are set 20' inside the Endline along the center of each claim, and are 1500' long X 600' wide unless otherwise depicted and as detailed in the attached Certificate of Location.

TIE POINT: The location monument of each claim is tied to the Southeast corner of Section 14, Township 21S, Range 15E, G&SRM, Santa Cruz County, Arizona, its distance as shown on the attached Certificate of Location. Bearings and distance are grid north.


Any overlap onto pre-existing claims, or Private Land, is acknowledged as non-locatable, and any overlapping portion is acknowledged as invalid.



Legend

- End Centers
- ▲ Location Monuments
- Corners
- Claim Boundary
- Section
- Township

1 in = 1,000 feet



Claims Filed By:
 Kennecott Exploration Company
 4700 Daybreak Parkway
 South Jordan, UT 84009

AMC 41081

When recorded return to:
Kennecott Exploration Company – Land Dept.
4700 Daybreak Parkway
South Jordan, UT 84009

ARIZONA NOTICE OF LOCATION
(LODE CLAIM)

NOTICE IS HEREBY GIVEN THAT KENNECOTT EXPLORATION COMPANY, whose mailing address is 4700 Daybreak Parkway, South Jordan, Utah 84009 by its undersigned representative, makes this location of the IV184 Lode Mining Claim, in Santa Cruz County, Arizona.

The general course of the claim is from the East to West, and said claim is within the:

| <u>Quarter</u> | <u>Section</u> | <u>Township</u> | <u>Range</u> |
|----------------|----------------|-----------------|--------------|
| SE | 32 | 21S | 15E |
| NE | 5 | 22S | 15E |

Santa Cruz County, Arizona, G&SRM.


This claim is 1129 feet in length and 256 feet in width. This Notice of Location is posted on the centerline of the claim. The claim runs from the location monument on which this notice is posted 1109 feet in an easterly direction to the East endline, and 20 feet in a westerly direction to the West endline. The claim boundaries are marked by six monuments, one at each corner and one at the center of each endline. The location monument on which this notice is posted is situated within Section 32, Township 21S, Range 15E, Santa Cruz County, Arizona, G&SRM, and is approximately 16957 feet West and 15747 feet South from the SE corner of Section 14, T21S, R15E, Santa Cruz County, Arizona, G&SRM. Any overlaps onto pre-existing claims, private or State Land are acknowledged as pre-existing rights and that portion of said overlap is acknowledged as invalid.

The undersigned claims the ground as depicted on the map that is attached to a copy of this Notice of Location filed in the office of the Recorder, Santa Cruz County, Arizona.

The claim has been monumented in accordance with State and Federal law. Corner, end centers and location monuments are posts, 1-1/2" x 1-1/2" x 5' projecting at least 4' above the ground.

Located, dated and posted on the ground this 9th day of September, 2017.

KENNECOTT EXPLORATION COMPANY



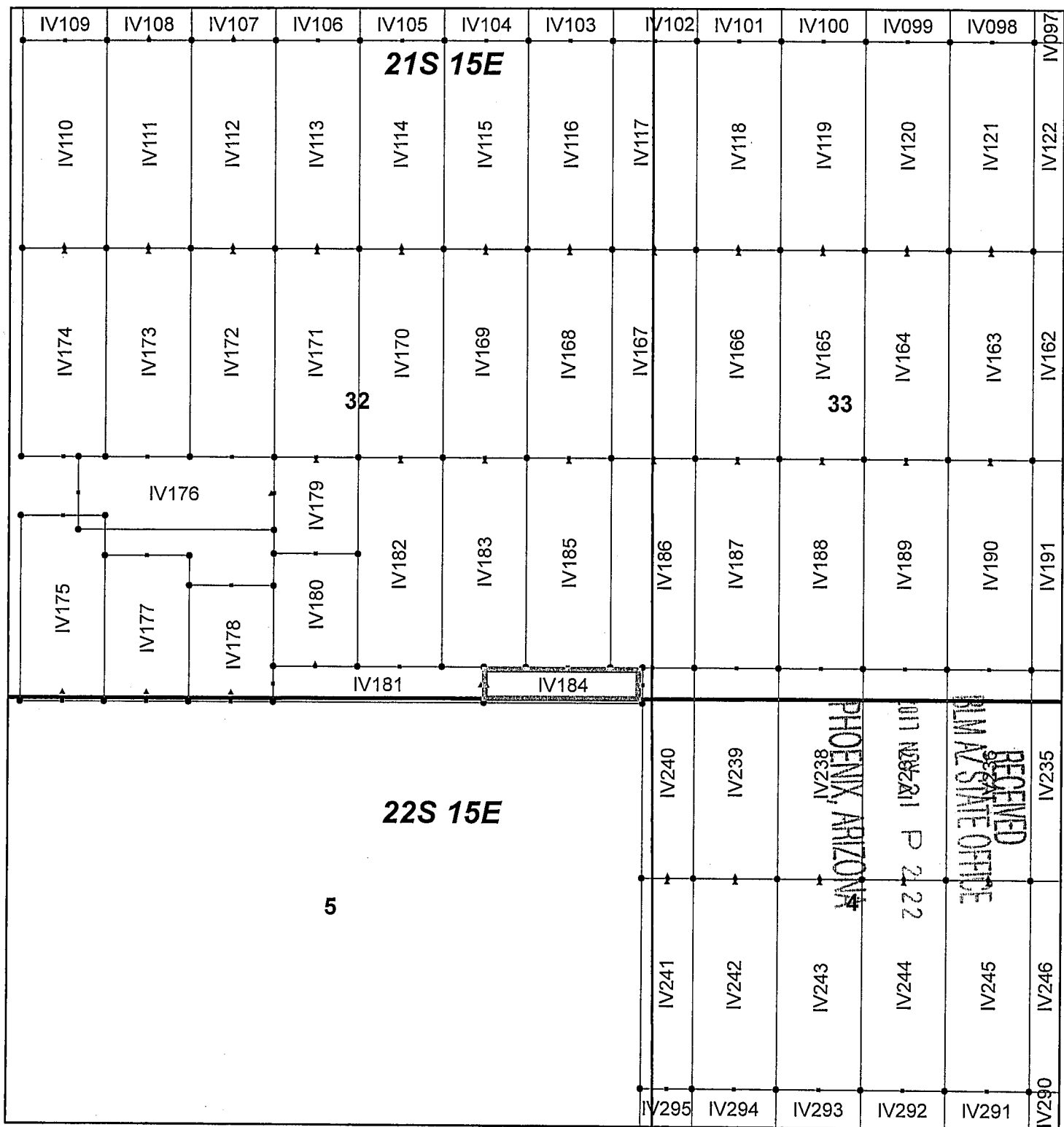
By: Erik Best, Operating Officer

PHOENIX, ARIZONA

2017 NOV 21 P 2:21

RECEIVED
BLM AZ STATE OFFICE

AMC 44 1082



AMC 447082

Ivanhoe Claim Block, Arizona Map 4

Ivanhoe - IV Lode Mining Claims
 T21 and 22S, R15E G&SRM
 Santa Cruz County, Arizona
 Located September 7-19, 2017

Monuments are 1-1/2" by 1-1/2" by 5' Wood Posts projecting at least four feet above the ground. Location Monuments are set 20' inside the Endline along the center of each claim, and are 1500' long X 600' wide unless otherwise depicted and as detailed in the attached Certificate of Location.

TIE POINT: The location monument of each claim is tied to the Southeast corner of Section 14, Township 21S, Range 15E, G&SRM, Santa Cruz County, Arizona, its distance as shown on the attached Certificate of Location. Bearings and distance are grid north.


Any overlap onto pre-existing claims, or Private Land, is acknowledged as non-locatable, and any overlapping portion is acknowledged as invalid.



Legend

- End Centers
- ▲ Location Monuments
- Corners
- Claim Boundary
- Section
- Township

1 in = 1,000 feet



Claims Filed By-
 Kennecott Exploration Company
 4700 Daybreak Parkway
 South Jordan, UT 84009

When recorded return to:
Kennecott Exploration Company – Land Dept.
4700 Daybreak Parkway
South Jordan, UT 84009

ARIZONA NOTICE OF LOCATION
(LODE CLAIM)

NOTICE IS HEREBY GIVEN THAT KENNECOTT EXPLORATION COMPANY, whose mailing address is 4700 Daybreak Parkway, South Jordan, Utah 84009 by its undersigned representative, makes this location of the IV185 Lode Mining Claim, in Santa Cruz County, Arizona.

The general course of the claim is from the North to South, and said claim is within the:

| <u>Quarter</u> | <u>Section</u> | <u>Township</u> | <u>Range</u> |
|----------------|----------------|-----------------|--------------|
| SE | 32 | 21S | 15E |

Santa Cruz County, Arizona, G&SRM.

This claim is 1500 feet in length and 600 feet in width. This Notice of Location is posted on the centerline of the claim. The claim runs from the location monument on which this notice is posted 20 feet in a northerly direction to the North endline, and 1480 feet in a southerly direction to the South endline. The claim boundaries are marked by six monuments, one at each corner and one at the center of each endline. The location monument on which this notice is posted is situated within Section 32, Township 21S, Range 15E, Santa Cruz County, Arizona, G&SRM, and is approximately 16376 feet West and 14139 feet South from the SE corner of Section 14, T21S, R15E, Santa Cruz County, Arizona, G&SRM. Any overlaps onto pre-existing claims, private or State Land are acknowledged as pre-existing rights and that portion of said overlap is acknowledged as invalid.

The undersigned claims the ground as depicted on the map that is attached to a copy of this Notice of Location filed in the office of the Recorder, Santa Cruz County, Arizona.

The claim has been monumented in accordance with State and Federal law. Corner, end centers and location monuments are posts, 1-1/2" x 1-1/2" x 5' projecting at least 4' above the ground.

Located, dated and posted on the ground this 9th day of September, 2017.

KENNECOTT EXPLORATION COMPANY



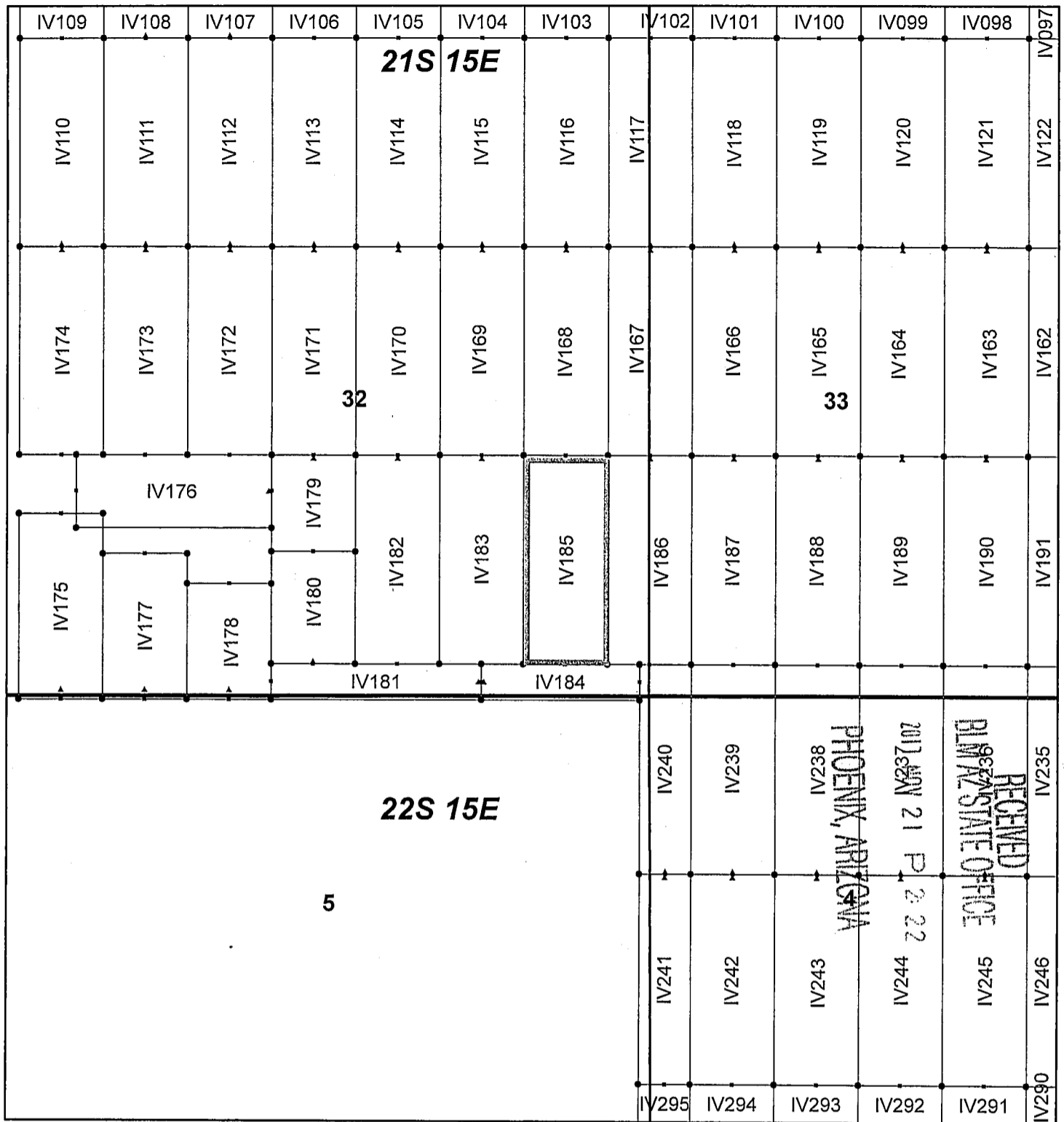
By: Erik Best, Operating Officer

PHOENIX, ARIZONA

2017 NOV 21 P 2:22

RECEIVED
BIM AZ STATE OFFICE

AH0447083



AMC 47083

Ivanhoe Claim Block, Arizona Map 4

Ivanhoe - IV Lode Mining Claims
 T21 and 22S, R15E G&SRM
 Santa Cruz County, Arizona
 Located September 7-19, 2017

Monuments are 1-1/2" by 1-1/2" by 5' Wood Posts projecting at least four feet above the ground. Location Monuments are set 20' inside the Endline along the center of each claim, and are 1500' long X 600' wide unless otherwise depicted and as detailed in the attached Certificate of Location.

TIE POINT: The location monument of each claim is tied to the Southeast corner of Section 14, Township 21S, Range 15E, G&SRM, Santa Cruz County, Arizona, its distance as shown on the attached Certificate of Location. Bearings and distance are grid north.


Any overlap onto pre-existing claims, or Private Land, is acknowledged as non-locatable, and any overlapping portion is acknowledged as invalid.



Legend

- End Centers
- ▲ Location Monuments
- Corners
- Claim Boundary
- Section
- Township

1 in = 1,000 feet



Claims Filed By-
 Kennecott Exploration Company
 4700 Daybreak Parkway
 South Jordan, UT 84009

When recorded return to:
Kennecott Exploration Company – Land Dept.
4700 Daybreak Parkway
South Jordan, UT 84009

ARIZONA NOTICE OF LOCATION
(LODE CLAIM)

NOTICE IS HEREBY GIVEN THAT KENNECOTT EXPLORATION COMPANY, whose mailing address is 4700 Daybreak Parkway, South Jordan, Utah 84009 by its undersigned representative, makes this location of the IV186 Lode Mining Claim, in Santa Cruz County, Arizona.

The general course of the claim is from the North to South, and said claim is within the:

| <u>Quarter</u> | <u>Section</u> | <u>Township</u> | <u>Range</u> |
|----------------|----------------|-----------------|--------------|
| SW | 33 | 21S | 15E |
| SE | 32 | 21S | 15E |

Santa Cruz County, Arizona, G&SRM.

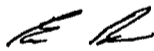
This claim is 1500 feet in length and 600 feet in width. This Notice of Location is posted on the centerline of the claim. The claim runs from the location monument on which this notice is posted 20 feet in a northerly direction to the North endline, and 1480 feet in a southerly direction to the South endline. The claim boundaries are marked by six monuments, one at each corner and one at the center of each endline. The location monument on which this notice is posted is situated within Section 33, Township 21S, Range 15E, Santa Cruz County, Arizona, G&SRM, and is approximately 15776 feet West and 14139 feet South from the SE corner of Section 14, T21S, R15E, Santa Cruz County, Arizona, G&SRM. Any overlaps onto pre-existing claims, private or State Land are acknowledged as pre-existing rights and that portion of said overlap is acknowledged as invalid.

The undersigned claims the ground as depicted on the map that is attached to a copy of this Notice of Location filed in the office of the Recorder, Santa Cruz County, Arizona.

The claim has been monumented in accordance with State and Federal law. Corner, end centers and location monuments are posts, 1-1/2" x 1-1/2" x 5' projecting at least 4' above the ground.

Located, dated and posted on the ground this 9th day of September, 2017.

KENNECOTT EXPLORATION COMPANY



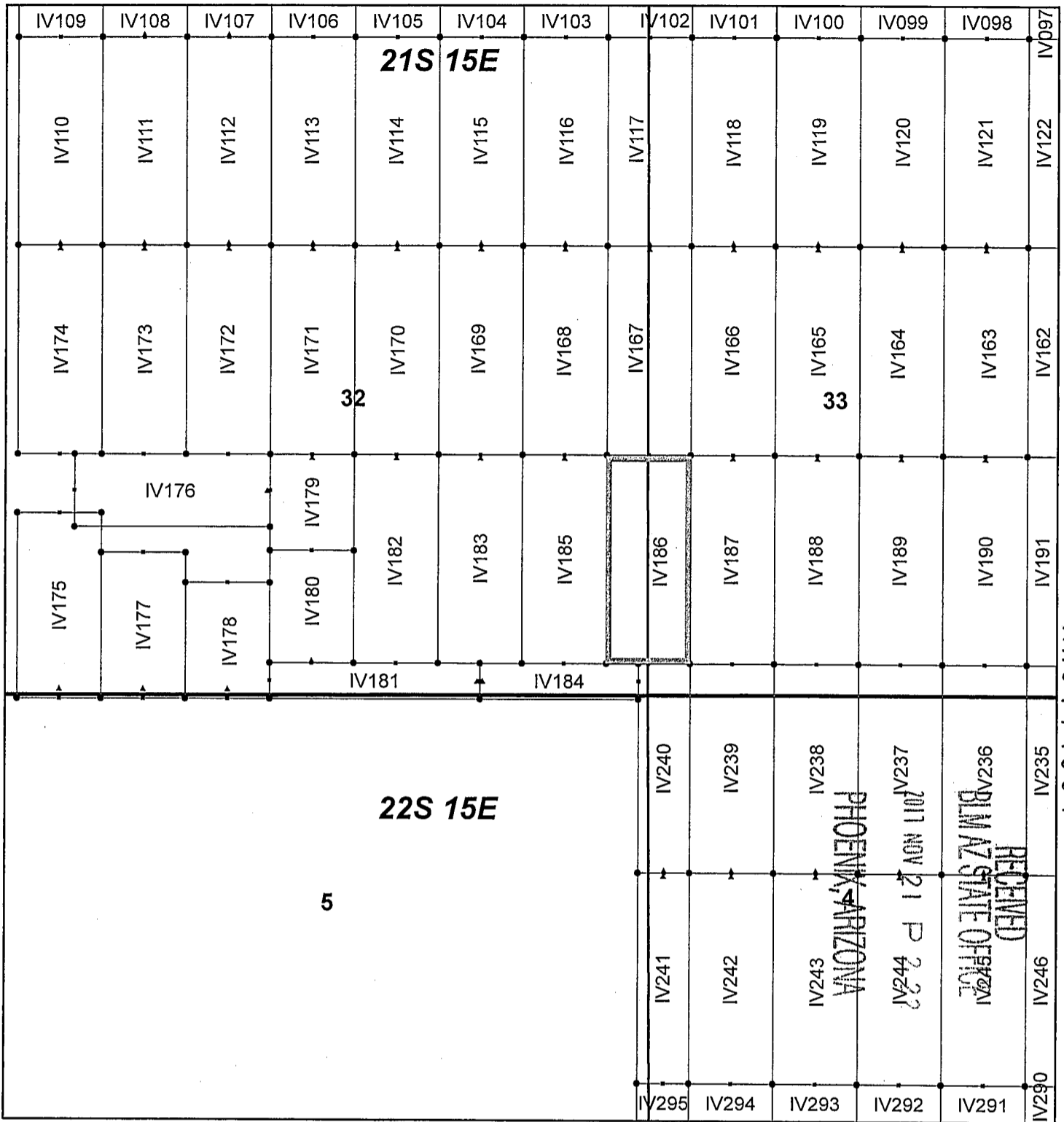
By: Erik Best, Operating Officer

PHOENIX, ARIZONA

2017 NOV 21 P 2:22

RECEIVED
BLM AZ STATE OFFICE

ANC 447084



Ivanhoe Claim Block, Arizona Map 4

Ivanhoe - IV Lode Mining Claims
 T21 and 22S, R15E G&SRM
 Santa Cruz County, Arizona
 Located September 7-19, 2017

Monuments are 1-1/2" by 1-1/2" by 5' Wood Posts projecting at least four feet above the ground. Location Monuments are set 20' inside the Endline along the center of each claim, and are 1500' long X 600' wide unless otherwise depicted and as detailed in the attached Certificate of Location.

TIE POINT: The location monument of each claim is tied to the Southeast corner of Section 14, Township 21S, Range 15E, G&SRM, Santa Cruz County, Arizona, its distance as shown on the attached Certificate of Location. Bearings and distance are grid north.

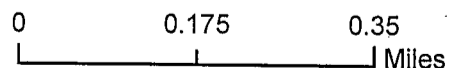
Any overlap onto pre-existing claims, or Private Land, is acknowledged as non-locatable, and any overlapping portion is acknowledged as invalid.



Legend

- End Centers
- ▲ Location Monuments
- Corners
- Claim Boundary
- Section
- Township

1 in = 1,000 feet



Claims Filed By-
 Kennecott Exploration Company
 4700 Daybreak Parkway
 South Jordan, UT 84009

When recorded return to:
Kennecott Exploration Company – Land Dept.
4700 Daybreak Parkway
South Jordan, UT 84009

ARIZONA NOTICE OF LOCATION
(LODE CLAIM)

NOTICE IS HEREBY GIVEN THAT KENNECOTT EXPLORATION COMPANY, whose mailing address is 4700 Daybreak Parkway, South Jordan, Utah 84009 by its undersigned representative, makes this location of the IV187 Lode Mining Claim, in Santa Cruz County, Arizona.

The general course of the claim is from the North to South, and said claim is within the:

| <u>Quarter</u> | <u>Section</u> | <u>Township</u> | <u>Range</u> |
|----------------|----------------|-----------------|--------------|
| SW | 33 | 21S | 15E |

Santa Cruz County, Arizona, G&SRM.

This claim is 1500 feet in length and 600 feet in width. This Notice of Location is posted on the centerline of the claim. The claim runs from the location monument on which this notice is posted 20 feet in a northerly direction to the North endline, and 1480 feet in a southerly direction to the South endline. The claim boundaries are marked by six monuments, one at each corner and one at the center of each endline. The location monument on which this notice is posted is situated within Section 33, Township 21S, Range 15E, Santa Cruz County, Arizona, G&SRM, and is approximately 15176 feet West and 14139 feet South from the SE corner of Section 14, T21S, R15E, Santa Cruz County, Arizona, G&SRM. Any overlaps onto pre-existing claims, private or State Land are acknowledged as pre-existing rights and that portion of said overlap is acknowledged as invalid.

The undersigned claims the ground as depicted on the map that is attached to a copy of this Notice of Location filed in the office of the Recorder, Santa Cruz County, Arizona.

The claim has been monumented in accordance with State and Federal law. Corner, end centers and location monuments are posts, 1-1/2" x 1-1/2" x 5' projecting at least 4' above the ground.

Located, dated and posted on the ground this 9th day of September, 2017.

KENNECOTT EXPLORATION COMPANY



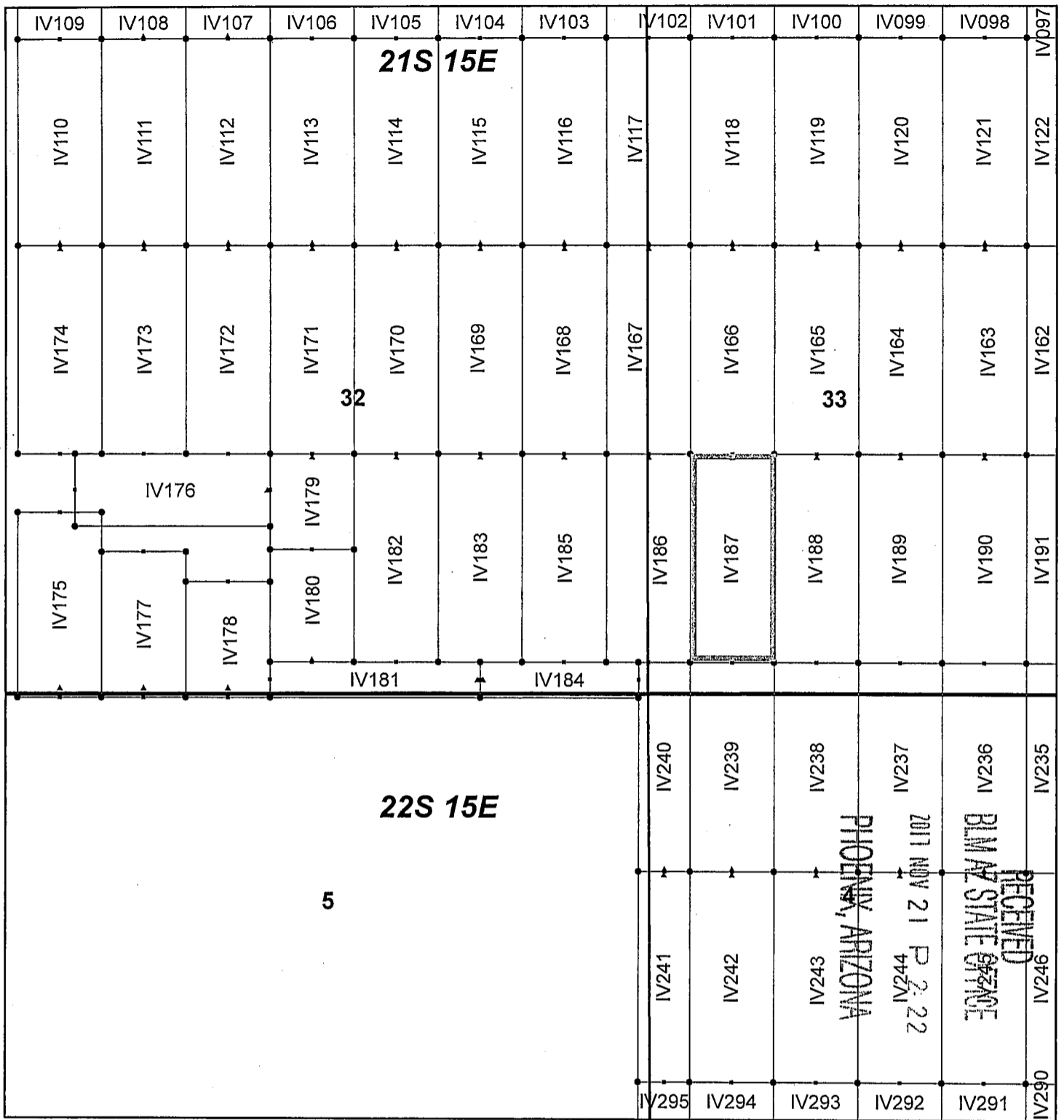
By: Erik Best, Operating Officer

PHOENIX, ARIZONA

2017 NOV 21 P 2 22

RECEIVED
BIMAZ STATE OFFICE

AMC 447085



AMC 47085

Ivanhoe Claim Block, Arizona Map 4

Ivanhoe - IV Lode Mining Claims
 T21 and 22S, R15E G&SRM
 Santa Cruz County, Arizona
 Located September 7-19, 2017

Monuments are 1-1/2" by 1-1/2" by 5' Wood Posts projecting at least four feet above the ground. Location Monuments are set 20' inside the Endline along the center of each claim, and are 1500' long X 600' wide unless otherwise depicted and as detailed in the attached Certificate of Location.

TIE POINT: The location monument of each claim is tied to the Southeast corner of Section 14, Township 21S, Range 15E, G&SRM, Santa Cruz County, Arizona, its distance as shown on the attached Certificate of Location. Bearings and distance are grid north.


Any overlap onto pre-existing claims, or Private Land, is acknowledged as non-locatable, and any overlapping portion is acknowledged as invalid.



Legend

- End Centers
- ▲ Location Monuments
- Corners
- Claim Boundary
- Section
- Township

1 in = 1,000 feet



Claims Filed By:
 Kennecott Exploration Company
 4700 Daybreak Parkway
 South Jordan, UT 84009

When recorded return to:
Kennecott Exploration Company – Land Dept.
4700 Daybreak Parkway
South Jordan, UT 84009

ARIZONA NOTICE OF LOCATION
(LODE CLAIM)

NOTICE IS HEREBY GIVEN THAT KENNECOTT EXPLORATION COMPANY, whose mailing address is 4700 Daybreak Parkway, South Jordan, Utah 84009 by its undersigned representative, makes this location of the IV188 Lode Mining Claim, in Santa Cruz County, Arizona.

The general course of the claim is from the North to South, and said claim is within the:

| <u>Quarter</u> | <u>Section</u> | <u>Township</u> | <u>Range</u> |
|----------------|----------------|-----------------|--------------|
| SW | 33 | 21S | 15E |

Santa Cruz County, Arizona, G&SRM.

This claim is 1500 feet in length and 600 feet in width. This Notice of Location is posted on the centerline of the claim. The claim runs from the location monument on which this notice is posted 20 feet in a northerly direction to the North endline, and 1480 feet in a southerly direction to the South endline. The claim boundaries are marked by six monuments, one at each corner and one at the center of each endline. The location monument on which this notice is posted is situated within Section 33, Township 21S, Range 15E, Santa Cruz County, Arizona, G&SRM, and is approximately 14576 feet West and 14139 feet South from the SE corner of Section 14, T21S, R15E, Santa Cruz County, Arizona, G&SRM. Any overlaps onto pre-existing claims, private or State Land are acknowledged as pre-existing rights and that portion of said overlap is acknowledged as invalid.

The undersigned claims the ground as depicted on the map that is attached to a copy of this Notice of Location filed in the office of the Recorder, Santa Cruz County, Arizona.

The claim has been monumented in accordance with State and Federal law. Corner, end centers and location monuments are posts, 1-1/2" x 1-1/2" x 5' projecting at least 4' above the ground.

Located, dated and posted on the ground this 9th day of September, 2017.

KENNECOTT EXPLORATION COMPANY



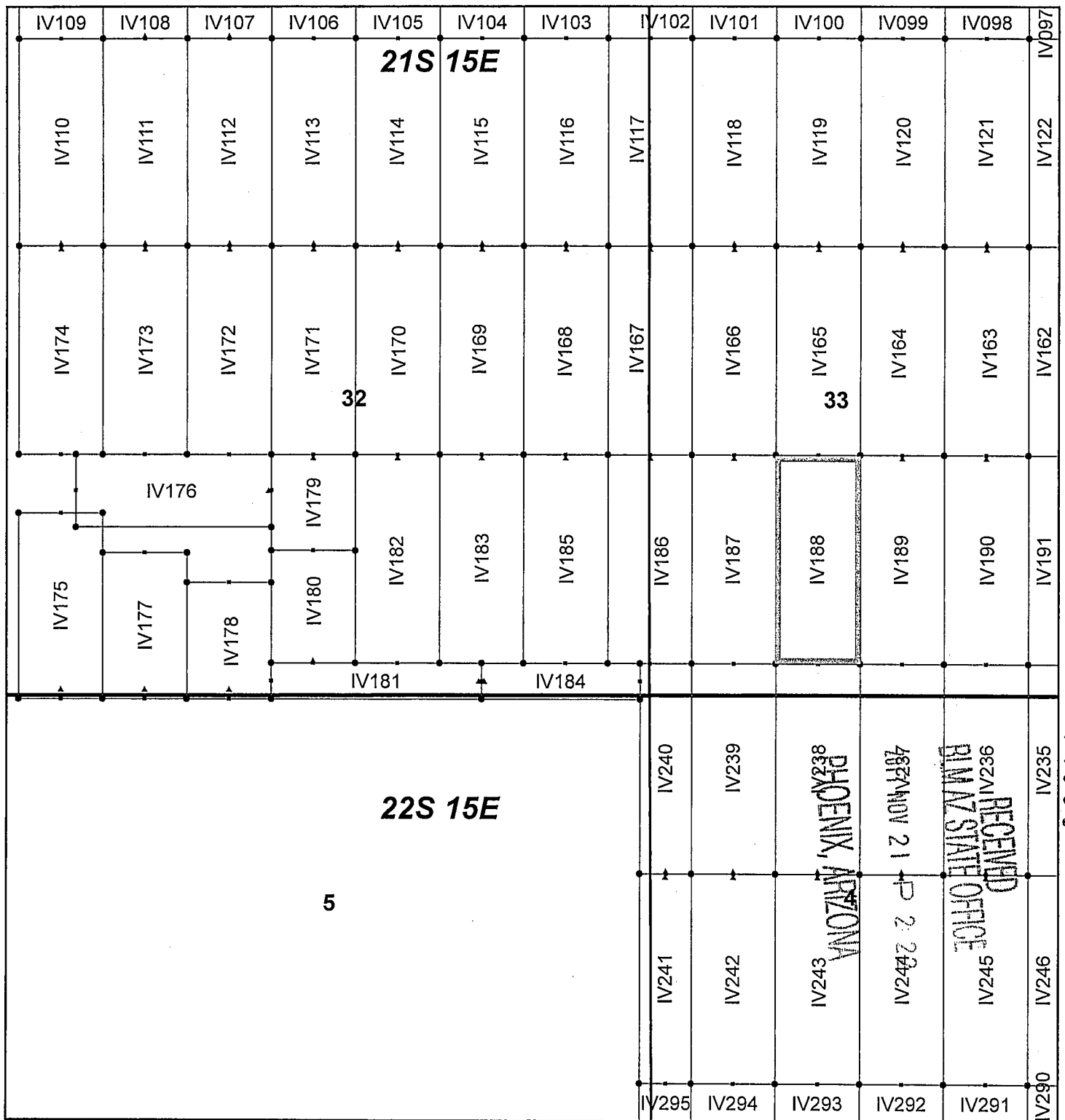
By: Erik Best, Operating Officer

PROGENIX, ARIZONA

2017 NOV 21 P 2:22

RECEIVED
BLM AZ STATE OFFICE

AMC447086



AMC 447086

Ivanhoe Claim Block, Arizona Map 4

Ivanhoe - IV Lode Mining Claims
 T21 and 22S, R15E G&SRM
 Santa Cruz County, Arizona
 Located September 7-19, 2017

Monuments are 1-1/2" by 1-1/2" by 5' Wood Posts projecting at least four feet above the ground. Location Monuments are set 20' inside the Endline along the center of each claim, and are 1500' long X 600' wide unless otherwise depicted and as detailed in the attached Certificate of Location.

TIE POINT: The location monument of each claim is tied to the Southeast corner of Section 14, Township 21S, Range 15E, G&SRM, Santa Cruz County, Arizona, its distance as shown on the attached Certificate of Location. Bearings and distance are grid north.


Any overlap onto pre-existing claims, or Private Land, is acknowledged as non-locatable, and any overlapping portion is acknowledged as invalid.



Legend

- End Centers
- ▲ Location Monuments
- Corners
- Claim Boundary
- Section
- Township

1 in = 1,000 feet



Claims Filed By:
 Kennecott Exploration Company
 4700 Daybreak Parkway
 South Jordan, UT 84009

When recorded return to:
Kennecott Exploration Company – Land Dept.
4700 Daybreak Parkway
South Jordan, UT 84009

ARIZONA NOTICE OF LOCATION
(LODE CLAIM)

NOTICE IS HEREBY GIVEN THAT KENNECOTT EXPLORATION COMPANY, whose mailing address is 4700 Daybreak Parkway, South Jordan, Utah 84009 by its undersigned representative, makes this location of the IV189 Lode Mining Claim, in Santa Cruz County, Arizona.

The general course of the claim is from the North to South, and said claim is within the:

| <u>Quarter</u> | <u>Section</u> | <u>Township</u> | <u>Range</u> |
|------------------------------------|----------------|-----------------|--------------|
| SW | 33 | 21S | 15E |
| Santa Cruz County, Arizona, G&SRM. | | | |


This claim is 1500 feet in length and 600 feet in width. This Notice of Location is posted on the centerline of the claim. The claim runs from the location monument on which this notice is posted 20 feet in a northerly direction to the North endline, and 1480 feet in a southerly direction to the South endline. The claim boundaries are marked by six monuments, one at each corner and one at the center of each endline. The location monument on which this notice is posted is situated within Section 33, Township 21S, Range 15E, Santa Cruz County, Arizona, G&SRM, and is approximately 13976 feet West and 14139 feet South from the SE corner of Section 14, T21S, R15E, Santa Cruz County, Arizona, G&SRM. Any overlaps onto pre-existing claims, private or State Land are acknowledged as pre-existing rights and that portion of said overlap is acknowledged as invalid.

The undersigned claims the ground as depicted on the map that is attached to a copy of this Notice of Location filed in the office of the Recorder, Santa Cruz County, Arizona.

The claim has been monumented in accordance with State and Federal law. Corner and centers and location monuments are posts, 1-1/2" x 1-1/2" x 5' projecting at least 4' above the ground.

Located, dated and posted on the ground this 9th day of September, 2017.

KENNECOTT EXPLORATION COMPANY



By: Erik Best, Operating Officer

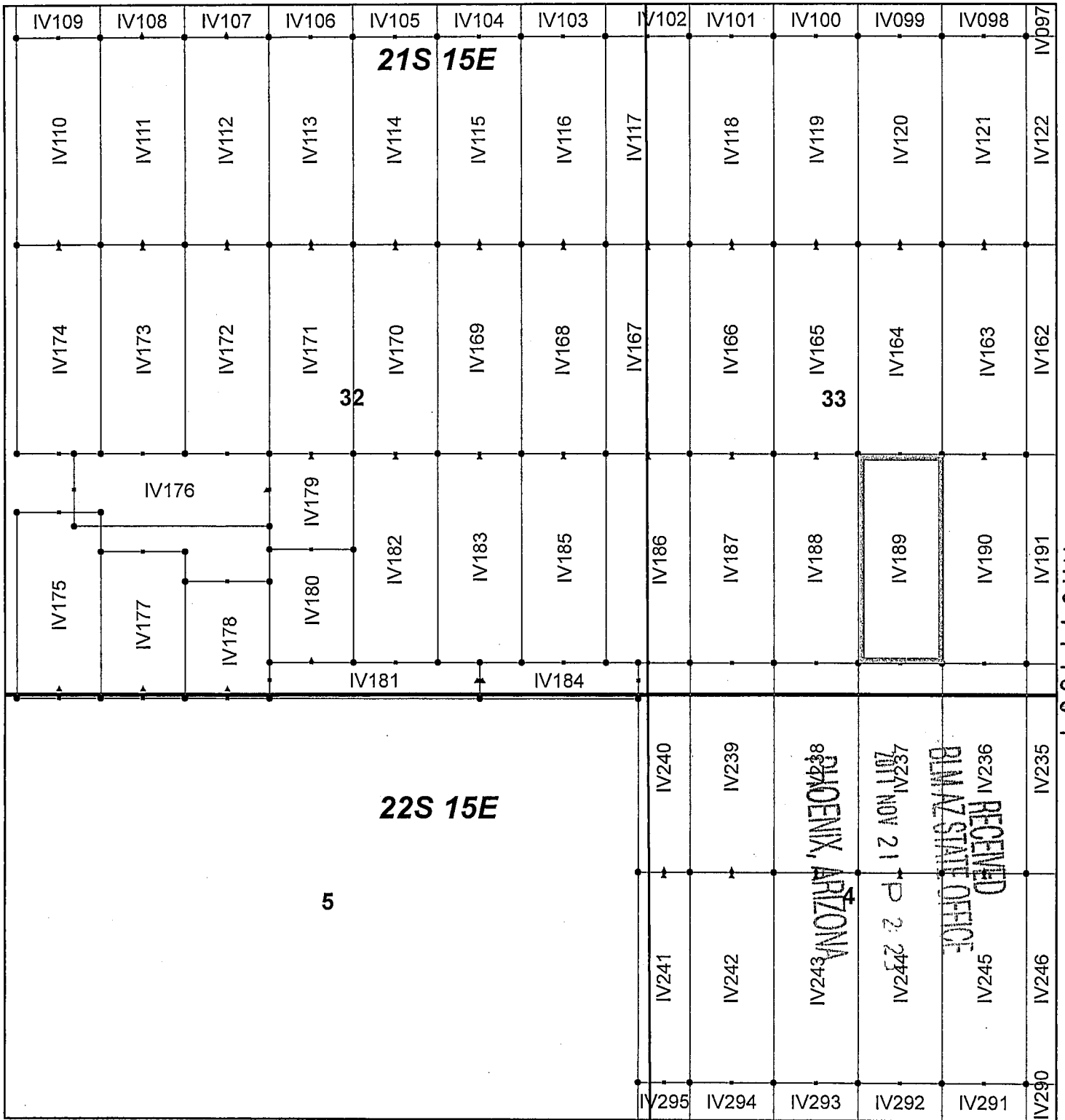
PHOENIX, ARIZONA

NOV 21 P 2:23

PLM AZ STATE OFFICE

RECEIVED

AMC 447087



Ivanhoe Claim Block, Arizona Map 4

Ivanhoe - IV Lode Mining Claims
 T21 and 22S, R15E G&SRM
 Santa Cruz County, Arizona
 Located September 7-19, 2017

Monuments are 1-1/2" by 1-1/2" by 5' Wood Posts projecting at least four feet above the ground. Location Monuments are set 20' inside the Endline along the center of each claim, and are 1500' long X 600' wide unless otherwise depicted and as detailed in the attached Certificate of Location.

TIE POINT: The location monument of each claim is tied to the Southeast corner of Section 14, Township 21S, Range 15E, G&SRM, Santa Cruz County, Arizona, its distance as shown on the attached Certificate of Location. Bearings and distance are grid north.

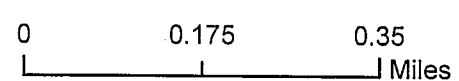
Any overlap onto pre-existing claims, or Private Land, is acknowledged as non-locatable, and any overlapping portion is acknowledged as invalid.



Legend

- End Centers
- ▲ Location Monuments
- Corners
- Claim Boundary
- Section
- Township

1 in = 1,000 feet



Claims Filed By:
 Kennecott Exploration Company
 4700 Daybreak Parkway
 South Jordan, UT 84009

When recorded return to:
Kennecott Exploration Company – Land Dept.
4700 Daybreak Parkway
South Jordan, UT 84009

ARIZONA NOTICE OF LOCATION
(LODE CLAIM)

NOTICE IS HEREBY GIVEN THAT KENNECOTT EXPLORATION COMPANY, whose mailing address is 4700 Daybreak Parkway, South Jordan, Utah 84009 by its undersigned representative, makes this location of the IV190 Lode Mining Claim, in Santa Cruz County, Arizona.

The general course of the claim is from the North to South, and said claim is within the:

| <u>Quarter</u> | <u>Section</u> | <u>Township</u> | <u>Range</u> |
|----------------|----------------|-----------------|--------------|
| SE | 33 | 21S | 15E |
| SW | 33 | 21S | 15E |

Santa Cruz County, Arizona, G&SRM.


This claim is 1500 feet in length and 600 feet in width. This Notice of Location is posted on the centerline of the claim. The claim runs from the location monument on which this notice is posted 20 feet in a northerly direction to the North endline, and 1480 feet in a southerly direction to the South endline. The claim boundaries are marked by six monuments, one at each corner and one at the center of each endline. The location monument on which this notice is posted is situated within Section 33, Township 21S, Range 15E, Santa Cruz County, Arizona, G&SRM, and is approximately 13376 feet West and 14139 feet South from the SE corner of Section 14, T21S, R15E, Santa Cruz County, Arizona, G&SRM. Any overlaps onto pre-existing claims, private or State Land are acknowledged as pre-existing rights and that portion of said overlap is acknowledged as invalid.

The undersigned claims the ground as depicted on the map that is attached to a copy of this Notice of Location filed in the office of the Recorder, Santa Cruz County, Arizona.

The claim has been monumented in accordance with State and Federal law. Corner and center monuments are posts, 1-1/2" x 1-1/2" x 5' projecting at least 4' above the ground.

Located, dated and posted on the ground this 9th day of September, 2017.

KENNECOTT EXPLORATION COMPANY



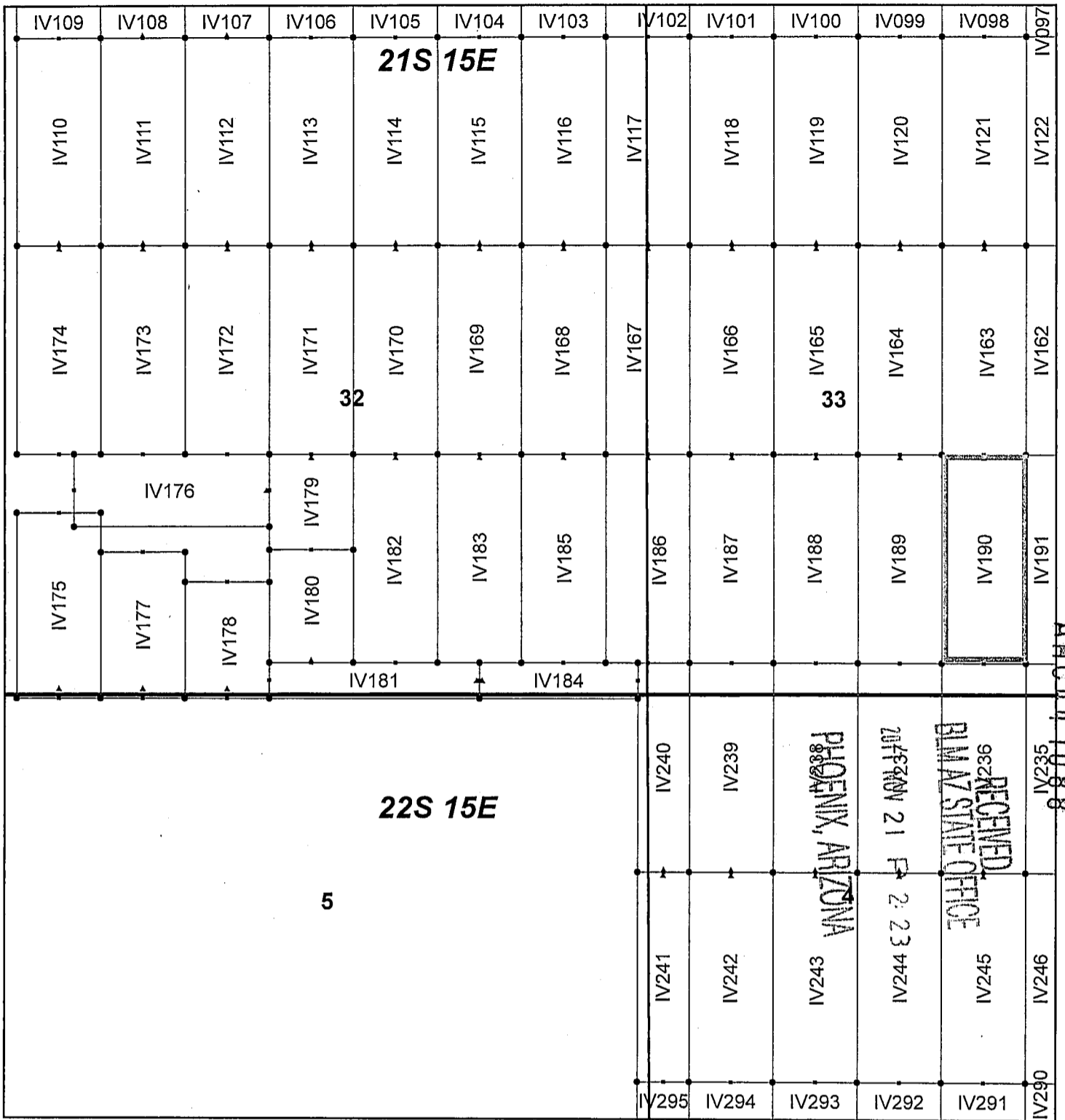
By: Erik Best, Operating Officer

PHOENIX, ARIZONA

2017 NOV 21 P 2:23

RECEIVED
BLM AZ STATE OFFICE

AMC 447088



Ivanhoe Claim Block, Arizona Map 4

Ivanhoe - IV Lode Mining Claims
 T21 and 22S, R15E G&SRM
 Santa Cruz County, Arizona
 Located September 7-19, 2017

Monuments are 1-1/2" by 1-1/2" by 5' Wood Posts projecting at least four feet above the ground. Location Monuments are set 20' inside the Endline along the center of each claim, and are 1500' long X 600' wide unless otherwise depicted and as detailed in the attached Certificate of Location.

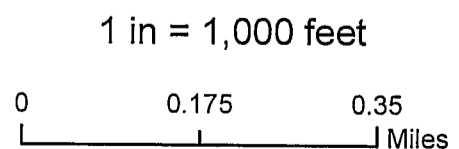
TIE POINT: The location monument of each claim is tied to the Southeast corner of Section 14, Township 21S, Range 15E, G&SRM, Santa Cruz County, Arizona, its distance as shown on the attached Certificate of Location. Bearings and distance are grid north.

Any overlap onto pre-existing claims, or Private Land, is acknowledged as non-locatable, and any overlapping portion is acknowledged as invalid.



Legend

- End Centers
- ▲ Location Monuments
- Corners
- Claim Boundary
- Section
- Township



Claims Filed By-
 Kennecott Exploration Company
 4700 Daybreak Parkway
 South Jordan, UT 84009

When recorded return to:
Kennecott Exploration Company – Land Dept.
4700 Daybreak Parkway
South Jordan, UT 84009

ARIZONA NOTICE OF LOCATION
(LODE CLAIM)

NOTICE IS HEREBY GIVEN THAT KENNECOTT EXPLORATION COMPANY, whose mailing address is 4700 Daybreak Parkway, South Jordan, Utah 84009 by its undersigned representative, makes this location of the IV191 Lode Mining Claim, in Santa Cruz County, Arizona.

The general course of the claim is from the North to South, and said claim is within the:

| <u>Quarter</u> | <u>Section</u> | <u>Township</u> | <u>Range</u> |
|----------------|----------------|-----------------|--------------|
| SE | 33 | 21S | 15E |

Santa Cruz County, Arizona, G&SRM.

This claim is 1500 feet in length and 600 feet in width. This Notice of Location is posted on the centerline of the claim. The claim runs from the location monument on which this notice is posted 20 feet in a northerly direction to the North endline, and 1480 feet in a southerly direction to the South endline. The claim boundaries are marked by six monuments, one at each corner and one at the center of each endline. The location monument on which this notice is posted is situated within Section 33, Township 21S, Range 15E, Santa Cruz County, Arizona, G&SRM, and is approximately 12776 feet West and 14139 feet South from the SE corner of Section 14, T21S, R15E, Santa Cruz County, Arizona, G&SRM. Any overlaps onto pre-existing claims, private or State Land are acknowledged as pre-existing rights and that portion of said overlap is acknowledged as invalid.

The undersigned claims the ground as depicted on the map that is attached to a copy of this Notice of Location filed in the office of the Recorder, Santa Cruz County, Arizona.

The claim has been monumented in accordance with State and Federal law. Corner and centers and location monuments are posts, 1-1/2" x 1-1/2" x 5' projecting at least 4' above the ground.

Located, dated and posted on the ground this 9th day of September, 2017.

KENNECOTT EXPLORATION COMPANY



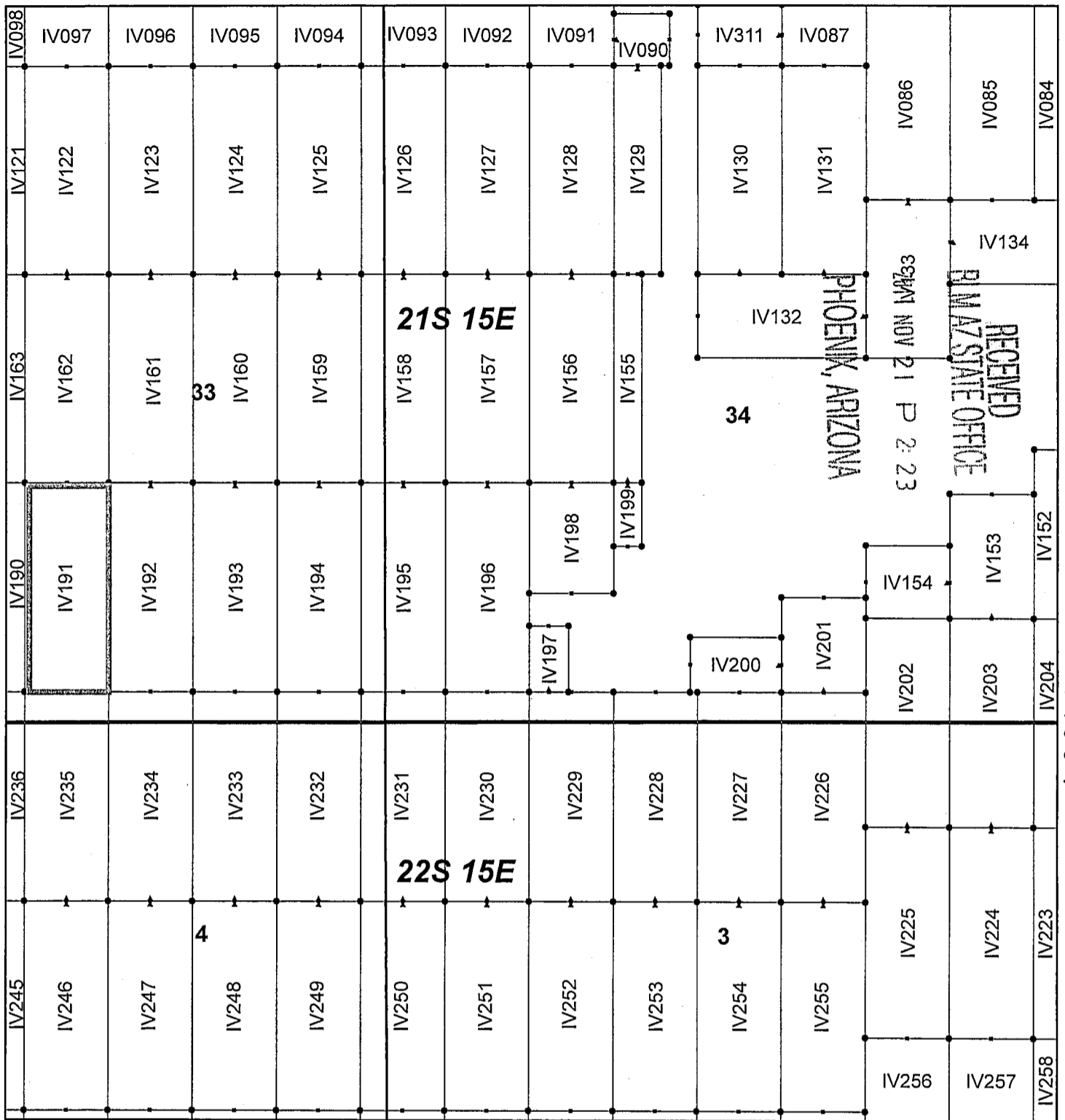
By: Erik Best, Operating Officer

PICOENIX, ARIZONA

2017 NOV 21 P 2:23

RECEIVED
BLM AZ STATE OFFICE

AMC 447089



Ivanhoe Claim Block, Arizona Map 5

Ivanhoe - IV Lode Mining Claims
 T21 and 22S, R15E G&SRM
 Santa Cruz County, Arizona
 Located September 7-19, 2017

Monuments are 1-1/2" by 1-1/2" by 5' Wood Posts projecting at least four feet above the ground. Location Monuments are set 20' inside the Endline along the center of each claim, and are 1500' long X 600' wide unless otherwise depicted and as detailed in the attached Certificate of Location.

TIE POINT: The location monument of each claim is tied to the Southeast corner of Section 14, Township 21S, Range 15E, G&SRM, Santa Cruz County, Arizona, its distance as shown on the attached Certificate of Location. Bearings and distance are grid north.


Any overlap onto pre-existing claims, or Private Land, is acknowledged as non-locatable, and any overlapping portion is acknowledged as invalid.



Legend

- End Centers
- ▲ Location Monuments
- Corners
- Claim Boundary
- Section
- Township

1 in = 1,000 feet



Claims Filed By-
 Kennecott Exploration Company
 4700 Daybreak Parkway
 South Jordan, UT 84009

When recorded return to:
Kennecott Exploration Company – Land Dept.
4700 Daybreak Parkway
South Jordan, UT 84009

ARIZONA NOTICE OF LOCATION
(LODE CLAIM)

NOTICE IS HEREBY GIVEN THAT KENNECOTT EXPLORATION COMPANY, whose mailing address is 4700 Daybreak Parkway, South Jordan, Utah 84009 by its undersigned representative, makes this location of the IV192 Lode Mining Claim, in Santa Cruz County, Arizona.

The general course of the claim is from the North to South, and said claim is within the:

| <u>Quarter</u> | <u>Section</u> | <u>Township</u> | <u>Range</u> |
|------------------------------------|----------------|-----------------|--------------|
| SE | 33 | 21S | 15E |
| Santa Cruz County, Arizona, G&SRM. | | | |


This claim is 1500 feet in length and 600 feet in width. This Notice of Location is posted on the centerline of the claim. The claim runs from the location monument on which this notice is posted 20 feet in a northerly direction to the North endline, and 1480 feet in a southerly direction to the South endline. The claim boundaries are marked by six monuments, one at each corner and one at the center of each endline. The location monument on which this notice is posted is situated within Section 33, Township 21S, Range 15E, Santa Cruz County, Arizona, G&SRM, and is approximately 12176 feet West and 14139 feet South from the SE corner of Section 14, T21S, R15E, Santa Cruz County, Arizona, G&SRM. Any overlaps onto pre-existing claims, private or State Land are acknowledged as pre-existing rights and that portion of said overlap is acknowledged as invalid.

The undersigned claims the ground as depicted on the map that is attached to a copy of this Notice of Location filed in the office of the Recorder, Santa Cruz County, Arizona.

The claim has been monumented in accordance with State and Federal law. Corner, end centers and location monuments are posts, 1-1/2" x 1-1/2" x 5' projecting at least 4' above the ground.

Located, dated and posted on the ground this 9th day of September, 2017.

KENNECOTT EXPLORATION COMPANY



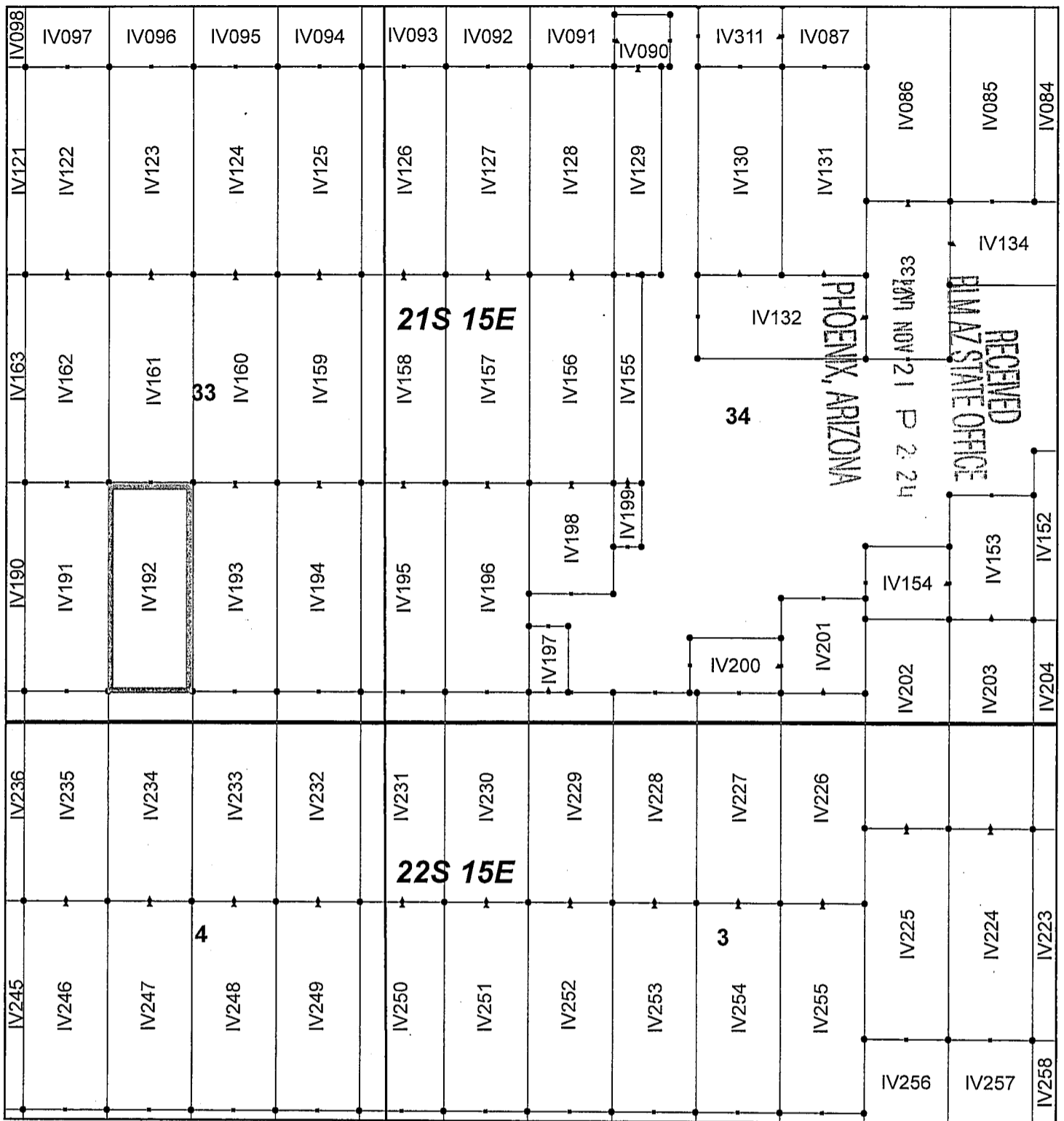
By: Erik Best, Operating Officer

PHOENIX, ARIZONA

2017 NOV 21 P 2:23

RECEIVED
BLM AZ STATE OFFICE

AMC 44 7090



ANCL 1090

Ivanhoe Claim Block, Arizona Map 5

Ivanhoe - IV Lode Mining Claims
 T21 and 22S, R15E G&SRM
 Santa Cruz County, Arizona
 Located September 7-19, 2017

Monuments are 1-1/2" by 1-1/2" by 5' Wood Posts projecting at least four feet above the ground. Location Monuments are set 20' inside the Endline along the center of each claim, and are 1500' long X 600' wide unless otherwise depicted and as detailed in the attached Certificate of Location.

TIE POINT: The location monument of each claim is tied to the Southeast corner of Section 14, Township 21S, Range 15E, G&SRM, Santa Cruz County, Arizona, its distance as shown on the attached Certificate of Location. Bearings and distance are grid north.

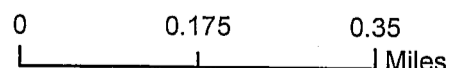
Any overlap onto pre-existing claims, or Private Land, is acknowledged as non-locatable, and any overlapping portion is acknowledged as invalid.



Legend

- End Centers
- ▲ Location Monuments
- Corners
- Claim Boundary
- Section
- Township

1 in = 1,000 feet



Claims Filed By-
 Kennecott Exploration Company
 4700 Daybreak Parkway
 South Jordan, UT 84009

When recorded return to:
Kennecott Exploration Company – Land Dept.
4700 Daybreak Parkway
South Jordan, UT 84009

ARIZONA NOTICE OF LOCATION
(LODE CLAIM)

NOTICE IS HEREBY GIVEN THAT KENNECOTT EXPLORATION COMPANY, whose mailing address is 4700 Daybreak Parkway, South Jordan, Utah 84009 by its undersigned representative, makes this location of the IV193 Lode Mining Claim, in Santa Cruz County, Arizona.

The general course of the claim is from the North to South, and said claim is within the:

| <u>Quarter</u> | <u>Section</u> | <u>Township</u> | <u>Range</u> |
|----------------|----------------|-----------------|--------------|
| SE | 33 | 21S | 15E |

Santa Cruz County, Arizona, G&SRM.

This claim is 1500 feet in length and 600 feet in width. This Notice of Location is posted on the centerline of the claim. The claim runs from the location monument on which this notice is posted 20 feet in a northerly direction to the North endline, and 1480 feet in a southerly direction to the South endline. The claim boundaries are marked by six monuments, one at each corner and one at the center of each endline. The location monument on which this notice is posted is situated within Section 33, Township 21S, Range 15E, Santa Cruz County, Arizona, G&SRM, and is approximately 11576 feet West and 14139 feet South from the SE corner of Section 14, T21S, R15E, Santa Cruz County, Arizona, G&SRM. Any overlaps onto pre-existing claims, private or State Land are acknowledged as pre-existing rights and that portion of said overlap is acknowledged as invalid.

The undersigned claims the ground as depicted on the map that is attached to a copy of this Notice of Location filed in the office of the Recorder, Santa Cruz County, Arizona.

The claim has been monumented in accordance with State and Federal law. Corner, end centers and location monuments are posts, 1-1/2" x 1-1/2" x 5' projecting at least 4' above the ground.

Located, dated and posted on the ground this 9th day of September, 2017.

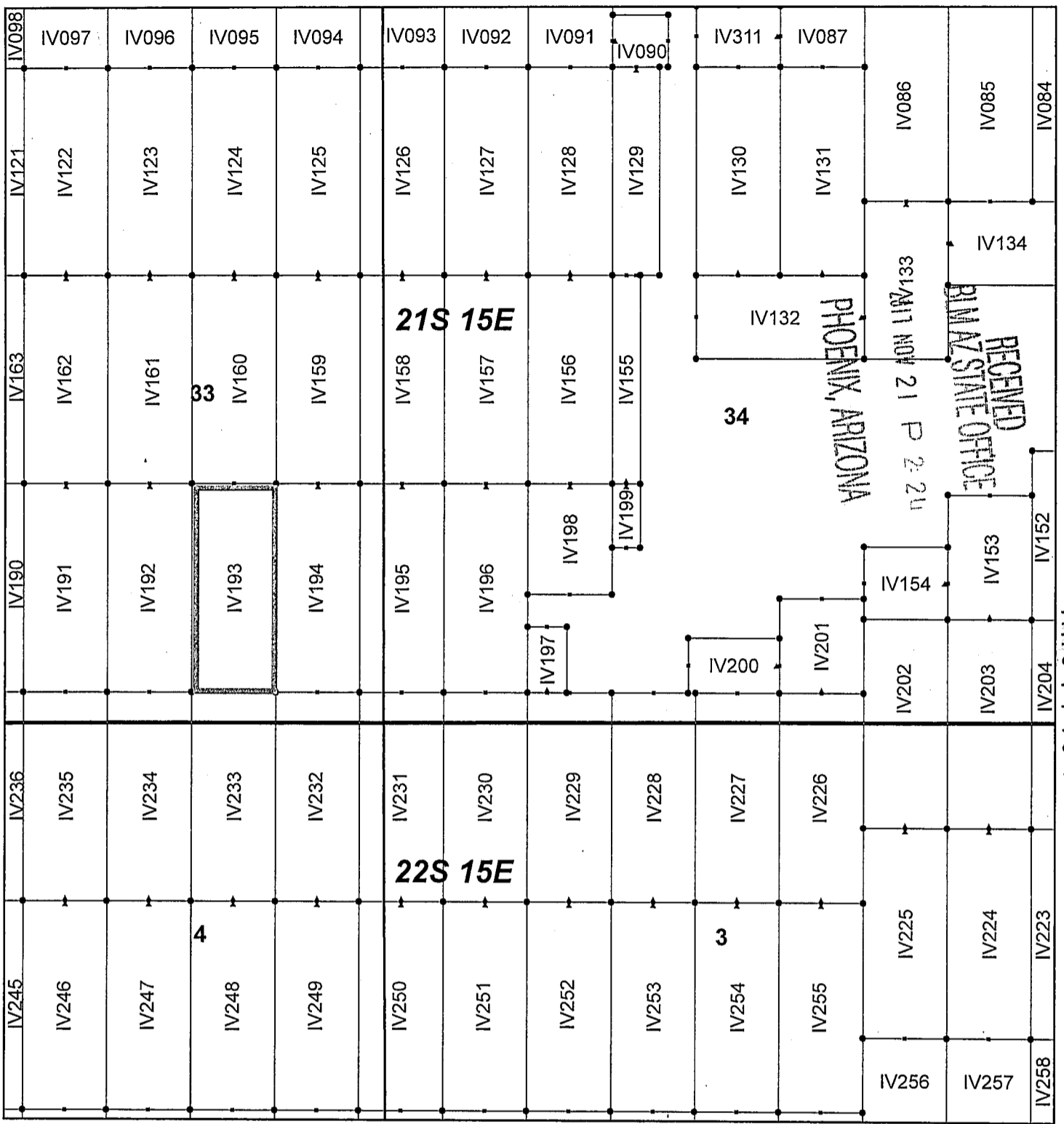
KENNECOTT EXPLORATION COMPANY



By: Erik Best, Operating Officer

RECEIVED
BLM AZ STATE OFFICE
2017 NOV 21 P 2:24
PHOENIX, ARIZONA

AMC 447091



AMC 470911

Ivanhoe Claim Block, Arizona Map 5

Ivanhoe - IV Lode Mining Claims
 T21 and 22S, R15E G&SRM
 Santa Cruz County, Arizona
 Located September 7-19, 2017

Monuments are 1-1/2" by 1-1/2" by 5' Wood Posts projecting at least four feet above the ground. Location Monuments are set 20' inside the Endline along the center of each claim, and are 1500' long X 600' wide unless otherwise depicted and as detailed in the attached Certificate of Location.

TIE POINT: The location monument of each claim is tied to the Southeast corner of Section 14, Township 21S, Range 15E, G&SRM, Santa Cruz County, Arizona, its distance as shown on the attached Certificate of Location. Bearings and distance are grid north.


Any overlap onto pre-existing claims, or Private Land, is acknowledged as non-locatable, and any overlapping portion is acknowledged as invalid.



Legend

- End Centers
- ▲ Location Monuments
- Corners
- Claim Boundary
- Section
- Township

1 in = 1,000 feet



Claims Filed By-
 Kennecott Exploration Company
 4700 Daybreak Parkway
 South Jordan, UT 84009

When recorded return to:
Kennecott Exploration Company – Land Dept.
4700 Daybreak Parkway
South Jordan, UT 84009

ARIZONA NOTICE OF LOCATION
(LODE CLAIM)

NOTICE IS HEREBY GIVEN THAT KENNECOTT EXPLORATION COMPANY, whose mailing address is 4700 Daybreak Parkway, South Jordan, Utah 84009 by its undersigned representative, makes this location of the IV194 Lode Mining Claim, in Santa Cruz County, Arizona.

The general course of the claim is from the North to South, and said claim is within the:

| <u>Quarter</u> | <u>Section</u> | <u>Township</u> | <u>Range</u> |
|----------------|----------------|-----------------|--------------|
| SE | 33 | 21S | 15E |

Santa Cruz County, Arizona, G&SRM.

This claim is 1500 feet in length and 600 feet in width. This Notice of Location is posted on the centerline of the claim. The claim runs from the location monument on which this notice is posted 20 feet in a northerly direction to the North endline, and 1480 feet in a southerly direction to the South endline. The claim boundaries are marked by six monuments, one at each corner and one at the center of each endline. The location monument on which this notice is posted is situated within Section 33, Township 21S, Range 15E, Santa Cruz County, Arizona, G&SRM, and is approximately 10976 feet West and 14139 feet South from the SE corner of Section 14, T21S, R15E, Santa Cruz County, Arizona, G&SRM. Any overlaps onto pre-existing claims, private or State Land are acknowledged as pre-existing rights and that portion of said overlap is acknowledged as invalid.

The undersigned claims the ground as depicted on the map that is attached to a copy of this Notice of Location filed in the office of the Recorder, Santa Cruz County, Arizona.

The claim has been monumented in accordance with State and Federal law. Corner, end centers and location monuments are posts, 1-1/2" x 1-1/2" x 5' projecting at least 4' above the ground.

Located, dated and posted on the ground this 9th day of September, 2017.

KENNECOTT EXPLORATION COMPANY



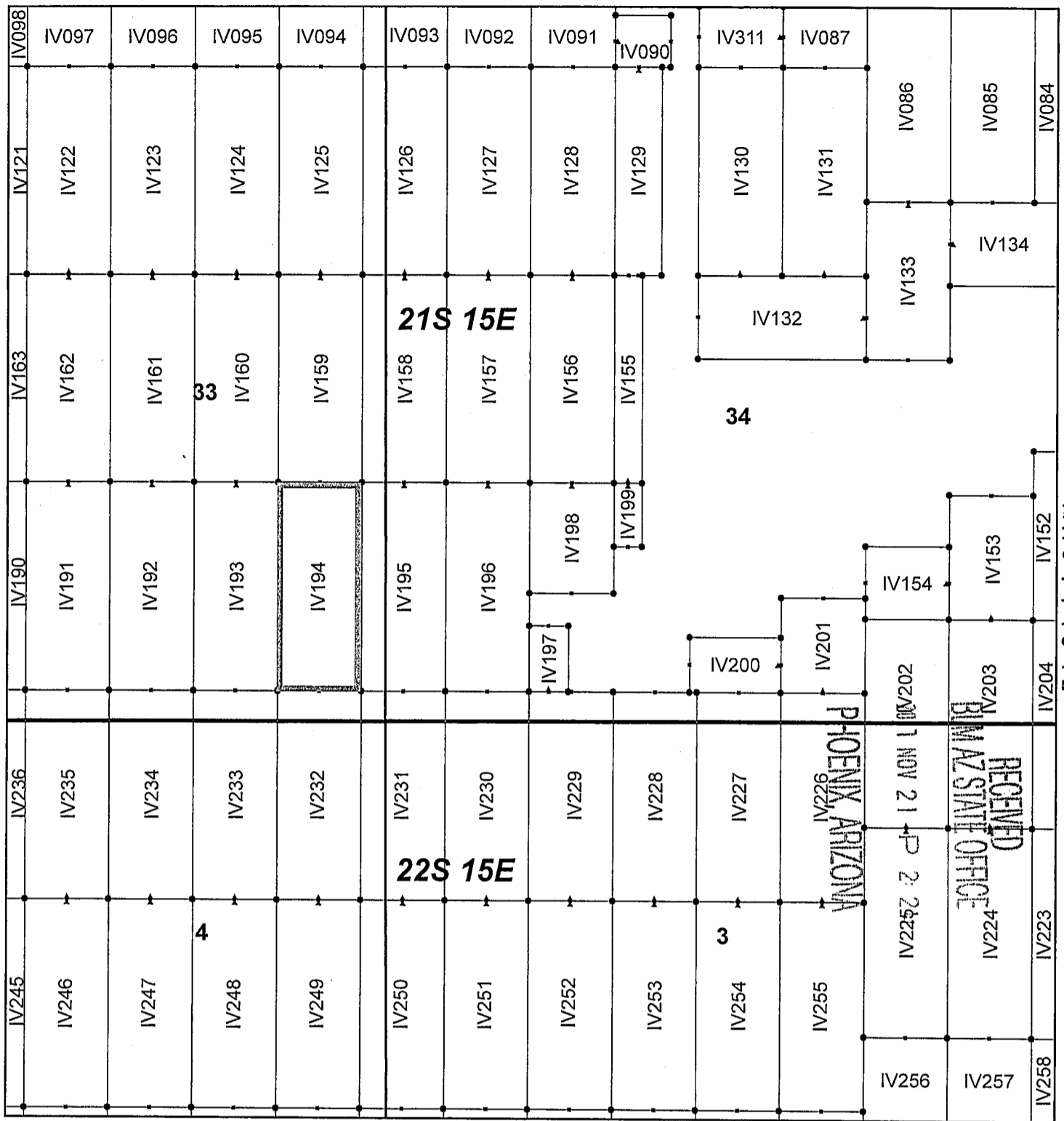
By: Erik Best, Operating Officer

PHOENIX, ARIZONA

2017 NOV 21 P 2:24

RECEIVED
BIMAZ STATE OFFICE

AMC447092



Ivanhoe Claim Block, Arizona Map 5

Ivanhoe - IV Lode Mining Claims
 T21 and 22S, R15E G&SRM
 Santa Cruz County, Arizona
 Located September 7-19, 2017

Monuments are 1-1/2" by 1-1/2" by 5' Wood Posts projecting at least four feet above the ground. Location Monuments are set 20' inside the Endline along the center of each claim, and are 1500' long X 600' wide unless otherwise depicted and as detailed in the attached Certificate of Location.

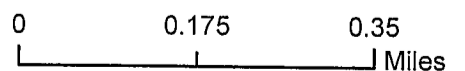
TIE POINT: The location monument of each claim is tied to the Southeast corner of Section 14, Township 21S, Range 15E, G&SRM, Santa Cruz County, Arizona, its distance as shown on the attached Certificate of Location. Bearings and distance are grid north.

Any overlap onto pre-existing claims, or Private Land, is acknowledged as non-locatable, and any overlapping portion is acknowledged as invalid.

Legend

- End Centers
- ▲ Location Monuments
- Corners
- Claim Boundary
- Section
- Township

1 in = 1,000 feet



Claims Filed By-
 Kennecott Exploration Company
 4700 Daybreak Parkway
 South Jordan, UT 84009

When recorded return to:
Kennecott Exploration Company – Land Dept.
4700 Daybreak Parkway
South Jordan, UT 84009

ARIZONA NOTICE OF LOCATION
(LODE CLAIM)

NOTICE IS HEREBY GIVEN THAT KENNECOTT EXPLORATION COMPANY, whose mailing address is 4700 Daybreak Parkway, South Jordan, Utah 84009 by its undersigned representative, makes this location of the IV195 Lode Mining Claim, in Santa Cruz County, Arizona.

The general course of the claim is from the North to South, and said claim is within the:

| <u>Quarter</u> | <u>Section</u> | <u>Township</u> | <u>Range</u> |
|----------------|----------------|-----------------|--------------|
| SE | 33 | 21S | 15E |
| SW | 34 | 21S | 15E |

Santa Cruz County, Arizona, G&SRM.


This claim is 1500 feet in length and 600 feet in width. This Notice of Location is posted on the centerline of the claim. The claim runs from the location monument on which this notice is posted 20 feet in a northerly direction to the North endline, and 1480 feet in a southerly direction to the South endline. The claim boundaries are marked by six monuments, one at each corner and one at the center of each endline. The location monument on which this notice is posted is situated within Section 34, Township 21S, Range 15E, Santa Cruz County, Arizona, G&SRM, and is approximately 10376 feet West and 14139 feet South from the SE corner of Section 14, T21S, R15E, Santa Cruz County, Arizona, G&SRM. Any overlaps onto pre-existing claims, private or State Land are acknowledged as pre-existing rights and that portion of said overlap is acknowledged as invalid.

The undersigned claims the ground as depicted on the map that is attached to a copy of this Notice of Location filed in the office of the Recorder, Santa Cruz County, Arizona.

The claim has been monumented in accordance with State and Federal law. Corner, end centers and location monuments are posts, 1-1/2" x 1-1/2" x 5' projecting at least 4' above the ground.

Located, dated and posted on the ground this 9th day of September, 2017.

KENNECOTT EXPLORATION COMPANY



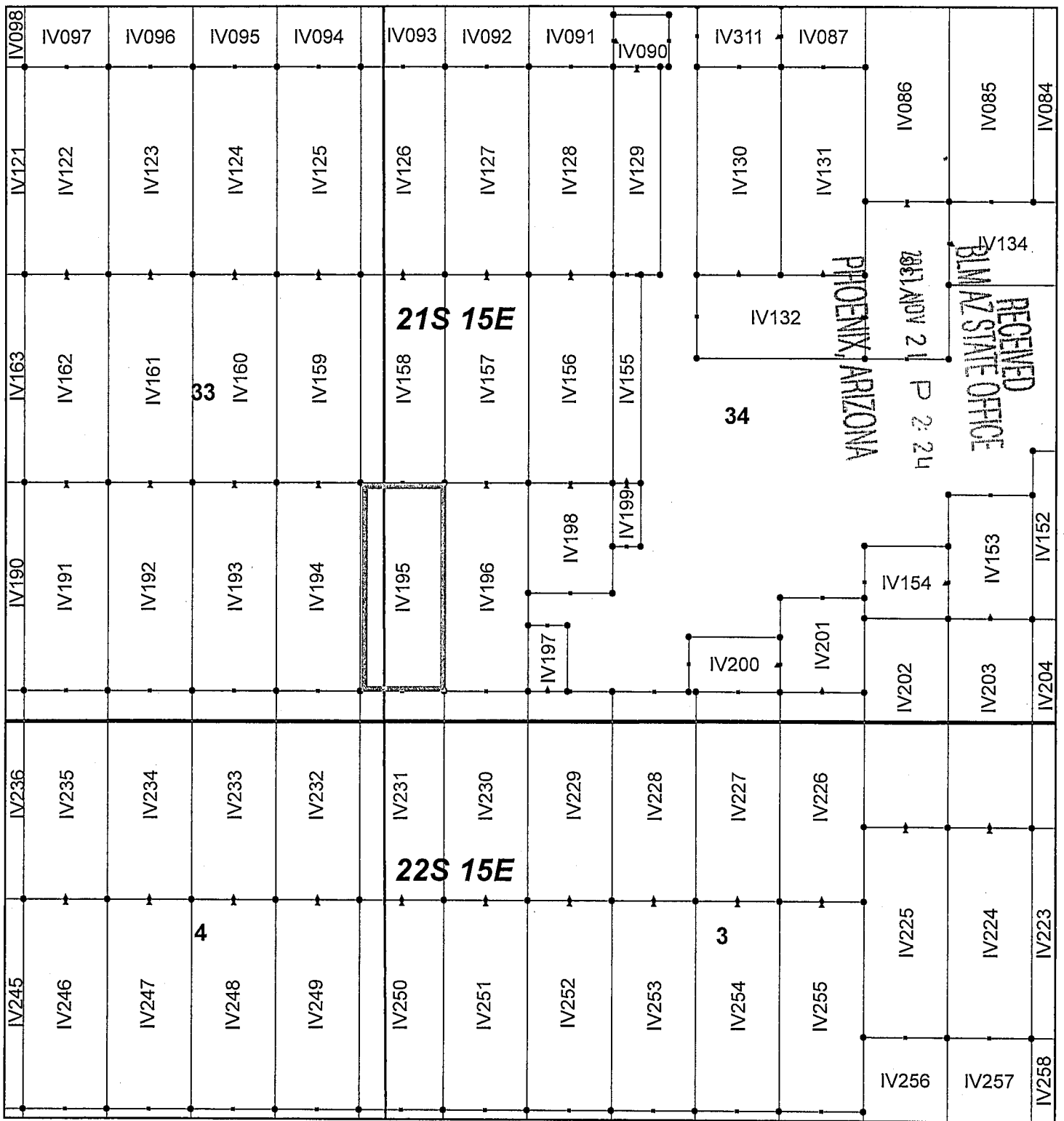
By: Erik Best, Operating Officer

PHOENIX, ARIZONA

2011 NOV 21 P 2:24

RECEIVED
BLM AZ STATE OFFICE

AMC447093



Ivanhoe Claim Block, Arizona Map 5

Ivanhoe - IV Lode Mining Claims
 T21 and 22S, R15E G&SRM
 Santa Cruz County, Arizona
 Located September 7-19, 2017

Monuments are 1-1/2" by 1-1/2" by 5' Wood Posts projecting at least four feet above the ground. Location Monuments are set 20' inside the Endline along the center of each claim, and are 1500' long X 600' wide unless otherwise depicted and as detailed in the attached Certificate of Location.

TIE POINT: The location monument of each claim is tied to the Southeast corner of Section 14, Township 21S, Range 15E, G&SRM, Santa Cruz County, Arizona, its distance as shown on the attached Certificate of Location. Bearings and distance are grid north.


Any overlap onto pre-existing claims, or Private Land, is acknowledged as non-locatable, and any overlapping portion is acknowledged as invalid.



Legend

- End Centers
- ▲ Location Monuments
- Corners
- Claim Boundary
- Section
- Township

1 in = 1,000 feet



Claims Filed By-
 Kennecott Exploration Company
 4700 Daybreak Parkway
 South Jordan, UT 84009

ENC 1093

When recorded return to:
Kennecott Exploration Company – Land Dept.
4700 Daybreak Parkway
South Jordan, UT 84009

ARIZONA NOTICE OF LOCATION
(LODE CLAIM)

NOTICE IS HEREBY GIVEN THAT KENNECOTT EXPLORATION COMPANY, whose mailing address is 4700 Daybreak Parkway, South Jordan, Utah 84009 by its undersigned representative, makes this location of the IV196 Lode Mining Claim, in Santa Cruz County, Arizona.

The general course of the claim is from the North to South, and said claim is within the:

| <u>Quarter</u> | <u>Section</u> | <u>Township</u> | <u>Range</u> |
|------------------------------------|----------------|-----------------|--------------|
| SW | 34 | 21S | 15E |
| Santa Cruz County, Arizona, G&SRM. | | | |

This claim is 1500 feet in length and 600 feet in width. This Notice of Location is posted on the centerline of the claim. The claim runs from the location monument on which this notice is posted 20 feet in a northerly direction to the North endline, and 1480 feet in a southerly direction to the South endline. The claim boundaries are marked by six monuments, one at each corner and one at the center of each endline. The location monument on which this notice is posted is situated within Section 34, Township 21S, Range 15E, Santa Cruz County, Arizona, G&SRM, and is approximately 9776 feet West and 14139 feet South from the SE corner of Section 14, T21S, R15E, Santa Cruz County, Arizona, G&SRM. Any overlaps onto pre-existing claims, private or State Land are acknowledged as pre-existing rights and that portion of said overlap is acknowledged as invalid.

The undersigned claims the ground as depicted on the map that is attached to a copy of this Notice of Location filed in the office of the Recorder, Santa Cruz County, Arizona.

The claim has been monumented in accordance with State and Federal law. Corner, end centers and location monuments are posts, 1-1/2" x 1-1/2" x 5' projecting at least 4' above the ground.

Located, dated and posted on the ground this 9th day of September, 2017.

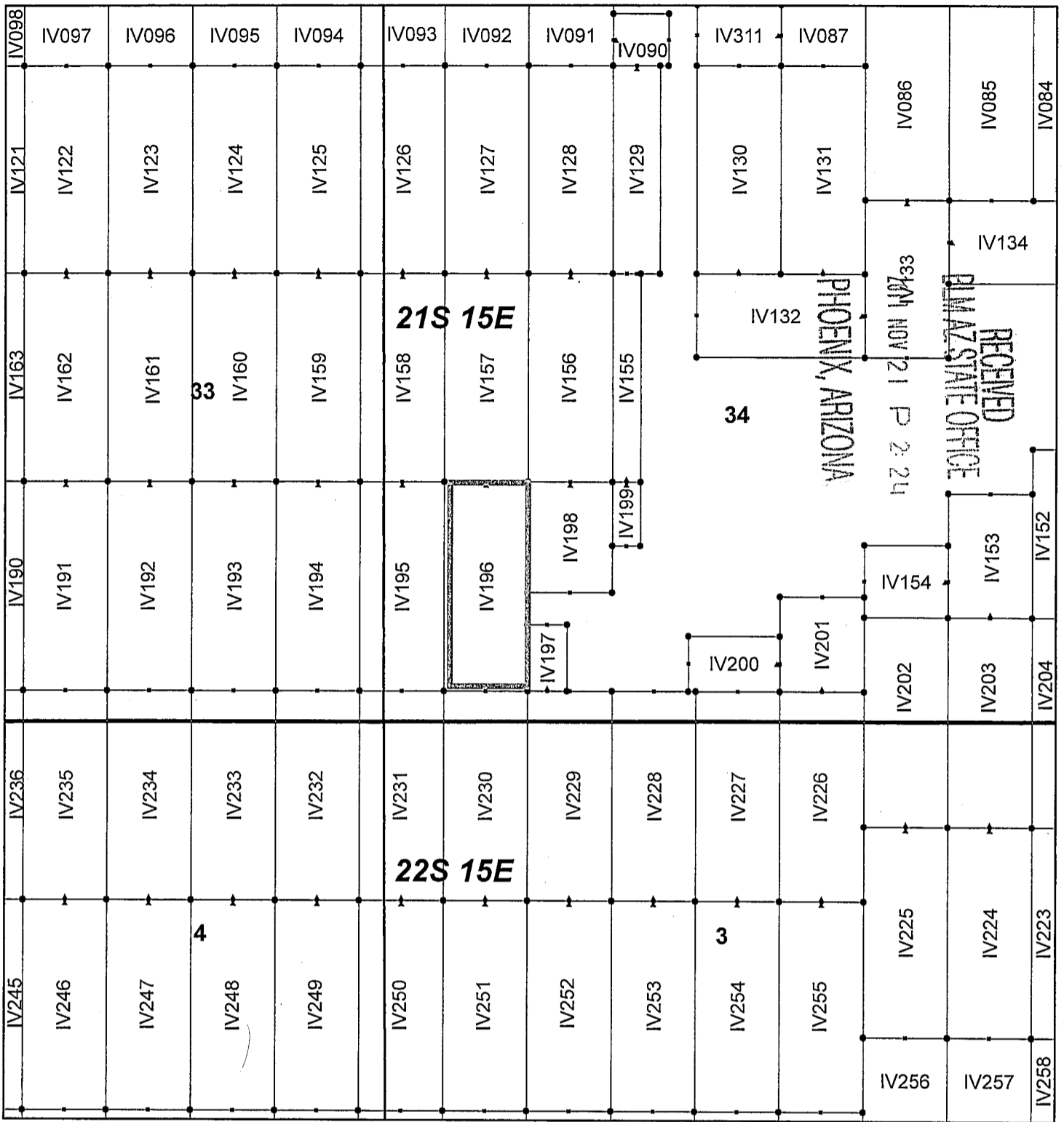
KENNECOTT EXPLORATION COMPANY



By: Erik Best, Operating Officer

RECEIVED
BLM AZ STATE OFFICE
011 NOV 21 P 2:24
PHOENIX, ARIZONA

AMC447094



Ivanhoe Claim Block, Arizona Map 5

Ivanhoe - IV Lode Mining Claims
 T21 and 22S, R15E G&SRM
 Santa Cruz County, Arizona
 Located September 7-19, 2017

Monuments are 1-1/2" by 1-1/2" by 5' Wood Posts projecting at least four feet above the ground. Location Monuments are set 20' inside the Endline along the center of each claim, and are 1500' long X 600' wide unless otherwise depicted and as detailed in the attached Certificate of Location.

TIE POINT: The location monument of each claim is tied to the Southeast corner of Section 14, Township 21S, Range 15E, G&SRM, Santa Cruz County, Arizona, its distance as shown on the attached Certificate of Location. Bearings and distance are grid north.


Any overlap onto pre-existing claims, or Private Land, is acknowledged as non-locatable, and any overlapping portion is acknowledged as invalid.



Legend

- End Centers
- ▲ Location Monuments
- Corners
- Claim Boundary
- Section
- Township

1 in = 1,000 feet



Claims Filed By-
 Kennecott Exploration Company
 4700 Daybreak Parkway
 South Jordan, UT 84009

When recorded return to:
Kennecott Exploration Company – Land Dept.
4700 Daybreak Parkway
South Jordan, UT 84009

ARIZONA NOTICE OF LOCATION
(LODE CLAIM)

NOTICE IS HEREBY GIVEN THAT KENNECOTT EXPLORATION COMPANY, whose mailing address is 4700 Daybreak Parkway, South Jordan, Utah 84009 by its undersigned representative, makes this location of the IV197 Lode Mining Claim, in Santa Cruz County, Arizona.

The general course of the claim is from the North to South, and said claim is within the:

| <u>Quarter</u> | <u>Section</u> | <u>Township</u> | <u>Range</u> |
|----------------|----------------|-----------------|--------------|
| SW | 34 | 21S | 15E |

Santa Cruz County, Arizona, G&SRM.

This claim is 471 feet in length and 279 feet in width. This Notice of Location is posted on the centerline of the claim. The claim runs from the location monument on which this notice is posted 451 feet in a northerly direction to the North endline, and 20 feet in a southerly direction to the South endline. The claim boundaries are marked by six monuments, one at each corner and one at the center of each endline. The location monument on which this notice is posted is situated within Section 34, Township 21S, Range 15E, Santa Cruz County, Arizona, G&SRM, and is approximately 9337 feet West and 15599 feet South from the SE corner of Section 14, T21S, R15E, Santa Cruz County, Arizona, G&SRM. Any overlaps onto pre-existing claims, private or State Land are acknowledged as pre-existing rights and that portion of said overlap is acknowledged as invalid.

The undersigned claims the ground as depicted on the map that is attached to a copy of this Notice of Location filed in the office of the Recorder, Santa Cruz County, Arizona.

The claim has been monumented in accordance with State and Federal law. Corner, end centers and location monuments are posts, 1-1/2" x 1-1/2" x 5' projecting at least 4' above the ground.

Located, dated and posted on the ground this 9th day of September, 2017.

KENNECOTT EXPLORATION COMPANY



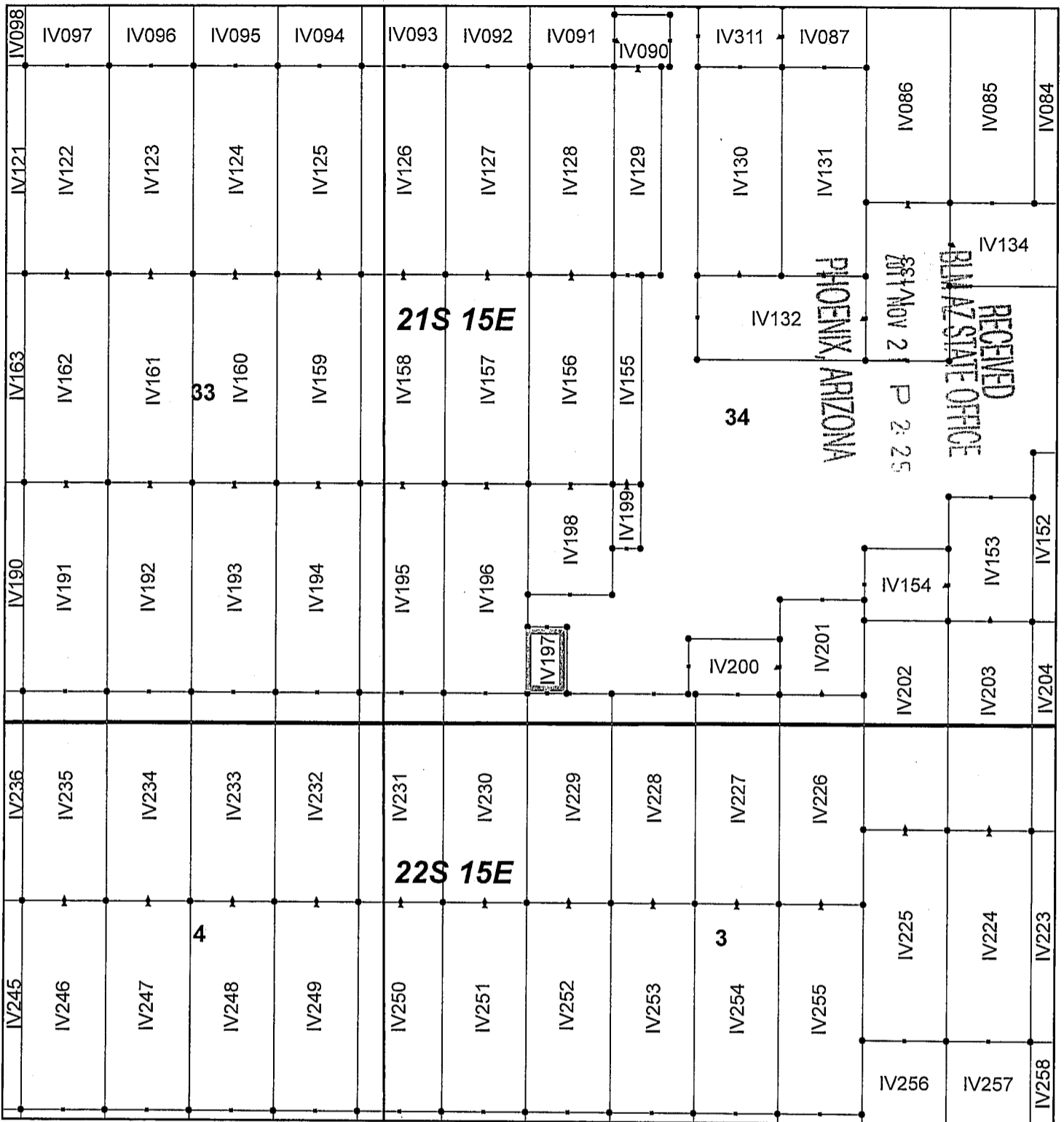
By: Erik Best, Operating Officer

PHOENIX, ARIZONA

2017 NOV 21 P 2:25

RECEIVED
BLM AZ STATE OFFICE

AN0447095



Ivanhoe Claim Block, Arizona Map 5

Ivanhoe - IV Lode Mining Claims
 T21 and 22S, R15E G&SRM
 Santa Cruz County, Arizona
 Located September 7-19, 2017

Monuments are 1-1/2" by 1-1/2" by 5' Wood Posts projecting at least four feet above the ground. Location Monuments are set 20' inside the Endline along the center of each claim, and are 1500' long X 600' wide unless otherwise depicted and as detailed in the attached Certificate of Location.

TIE POINT: The location monument of each claim is tied to the Southeast corner of Section 14, Township 21S, Range 15E, G&SRM, Santa Cruz County, Arizona, its distance as shown on the attached Certificate of Location. Bearings and distance are grid north.


Any overlap onto pre-existing claims, or Private Land, is acknowledged as non-locatable, and any overlapping portion is acknowledged as invalid.



Legend

- End Centers
- ▲ Location Monuments
- Corners
- Claim Boundary
- Section
- Township

1 in = 1,000 feet



Claims Filed By-
 Kennecott Exploration Company
 4700 Daybreak Parkway
 South Jordan, UT 84009

When recorded return to:
Kennecott Exploration Company – Land Dept.
4700 Daybreak Parkway
South Jordan, UT 84009

ARIZONA NOTICE OF LOCATION
(LODE CLAIM)

NOTICE IS HEREBY GIVEN THAT KENNECOTT EXPLORATION COMPANY, whose mailing address is 4700 Daybreak Parkway, South Jordan, Utah 84009 by its undersigned representative, makes this location of the IV198 Lode Mining Claim, in Santa Cruz County, Arizona.

The general course of the claim is from the North to South, and said claim is within the:

| <u>Quarter</u> | <u>Section</u> | <u>Township</u> | <u>Range</u> |
|----------------|----------------|-----------------|--------------|
| SW | 34 | 21S | 15E |

Santa Cruz County, Arizona, G&SRM.


This claim is 795 feet in length and 600 feet in width. This Notice of Location is posted on the centerline of the claim. The claim runs from the location monument on which this notice is posted 20 feet in a northerly direction to the North endline, and 775 feet in a southerly direction to the South endline. The claim boundaries are marked by six monuments, one at each corner and one at the center of each endline. The location monument on which this notice is posted is situated within Section 34, Township 21S, Range 15E, Santa Cruz County, Arizona, G&SRM, and is approximately 9177 feet West and 14139 feet South from the SE corner of Section 14, T21S, R15E, Santa Cruz County, Arizona, G&SRM. Any overlaps onto pre-existing claims, private or State Land are acknowledged as pre-existing rights and that portion of said overlap is acknowledged as invalid.

The undersigned claims the ground as depicted on the map that is attached to a copy of this Notice of Location filed in the office of the Recorder, Santa Cruz County, Arizona.

The claim has been monumented in accordance with State and Federal law. Corner, end centers and location monuments are posts, 1-1/2" x 1-1/2" x 5' projecting at least 4' above the ground.

Located, dated and posted on the ground this 9th day of September, 2017.

KENNECOTT EXPLORATION COMPANY



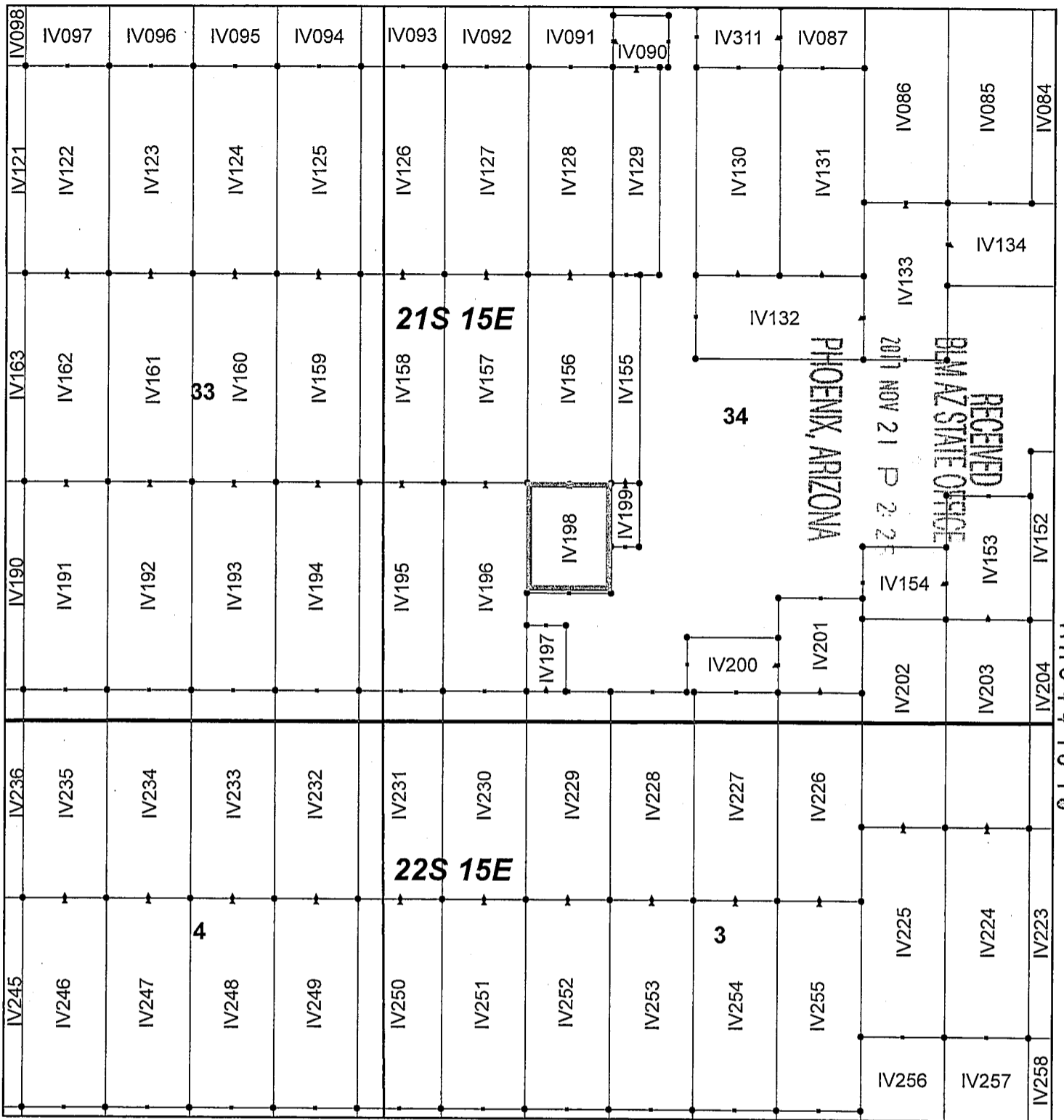
By: Erik Best, Operating Officer

PHOENIX, ARIZONA

2017 NOV 21 P 2:25

RECEIVED
BLM AZ STATE OFFICE

AMC447096



Ivanhoe Claim Block, Arizona Map 5

Ivanhoe - IV Lode Mining Claims
 T21 and 22S, R15E G&SRM
 Santa Cruz County, Arizona
 Located September 7-19, 2017

Monuments are 1-1/2" by 1-1/2" by 5' Wood Posts projecting at least four feet above the ground. Location Monuments are set 20' inside the Endline along the center of each claim, and are 1500' long X 600' wide unless otherwise depicted and as detailed in the attached Certificate of Location.

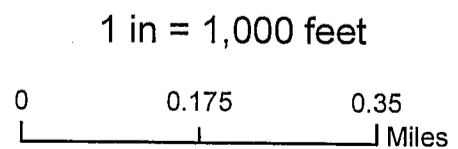
TIE POINT: The location monument of each claim is tied to the Southeast corner of Section 14, Township 21S, Range 15E, G&SRM, Santa Cruz County, Arizona, its distance as shown on the attached Certificate of Location. Bearings and distance are grid north.

Any overlap onto pre-existing claims, or Private Land, is acknowledged as non-locatable, and any overlapping portion is acknowledged as invalid.



Legend

- End Centers
- ▲ Location Monuments
- Corners
- Claim Boundary
- Section
- Township



Claims Filed By-
 Kennecott Exploration Company
 4700 Daybreak Parkway
 South Jordan, UT 84009

When recorded return to:
Kennecott Exploration Company – Land Dept.
4700 Daybreak Parkway
South Jordan, UT 84009

ARIZONA NOTICE OF LOCATION
(LODE CLAIM)

NOTICE IS HEREBY GIVEN THAT KENNECOTT EXPLORATION COMPANY, whose mailing address is 4700 Daybreak Parkway, South Jordan, Utah 84009 by its undersigned representative, makes this location of the IV199 Lode Mining Claim, in Santa Cruz County, Arizona.

The general course of the claim is from the North to South, and said claim is within the:

| <u>Quarter</u> | <u>Section</u> | <u>Township</u> | <u>Range</u> |
|----------------|----------------|-----------------|--------------|
| SW | 34 | 21S | 15E |

Santa Cruz County, Arizona, G&SRM.


This claim is 458 feet in length and 200 feet in width. This Notice of Location is posted on the centerline of the claim. The claim runs from the location monument on which this notice is posted 20 feet in a northerly direction to the North endline, and 438 feet in a southerly direction to the South endline. The claim boundaries are marked by six monuments, one at each corner and one at the center of each endline. The location monument on which this notice is posted is situated within Section 34, Township 21S, Range 15E, Santa Cruz County, Arizona, G&SRM, and is approximately 8777 feet West and 14139 feet South from the SE corner of Section 14, T21S, R15E, Santa Cruz County, Arizona, G&SRM. Any overlaps onto pre-existing claims, private or State Land are acknowledged as pre-existing rights and that portion of said overlap is acknowledged as invalid.

The undersigned claims the ground as depicted on the map that is attached to a copy of this Notice of Location filed in the office of the Recorder, Santa Cruz County, Arizona.

The claim has been monumented in accordance with State and Federal law. Corner, end centers and location monuments are posts, 1-1/2" x 1-1/2" x 5' projecting at least 4' above the ground.

Located, dated and posted on the ground this 9th day of September, 2017.

KENNECOTT EXPLORATION COMPANY



By: Erik Best, Operating Officer

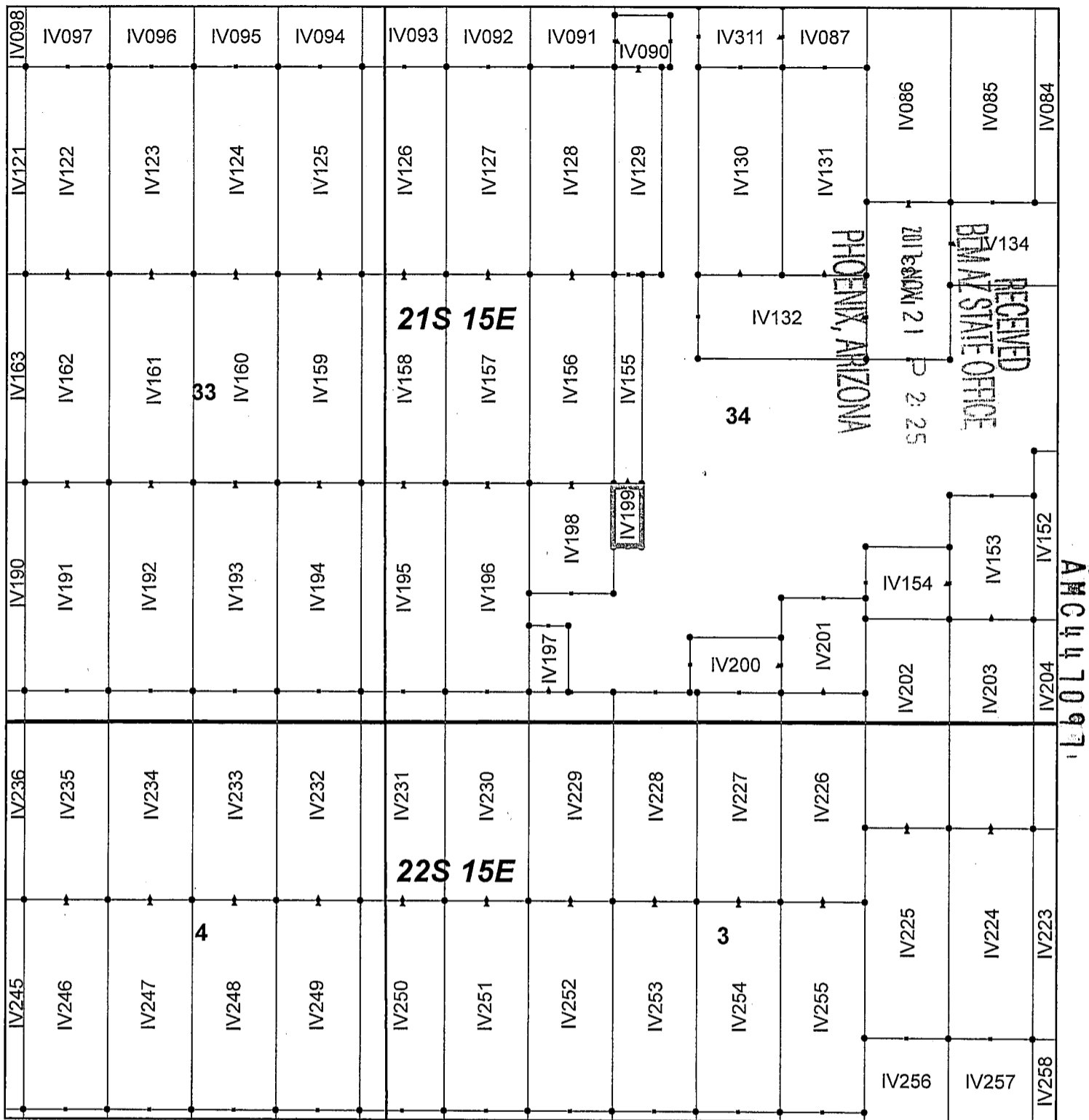
PHOENIX, ARIZONA

2011 NOV 21 P 2:25

BLM AZ STATE OFFICE

RECEIVED

AMC 447097



Ivanhoe Claim Block, Arizona Map 5

Ivanhoe - IV Lode Mining Claims
 T21 and 22S, R15E G&SRM
 Santa Cruz County, Arizona
 Located September 7-19, 2017

Monuments are 1-1/2" by 1-1/2" by 5' Wood Posts projecting at least four feet above the ground. Location Monuments are set 20' inside the Endline along the center of each claim, and are 1500' long X 600' wide unless otherwise depicted and as detailed in the attached Certificate of Location.

TIE POINT: The location monument of each claim is tied to the Southeast corner of Section 14, Township 21S, Range 15E, G&SRM, Santa Cruz County, Arizona, its distance as shown on the attached Certificate of Location. Bearings and distance are grid north.


Any overlap onto pre-existing claims, or Private Land, is acknowledged as non-locatable, and any overlapping portion is acknowledged as invalid.



Legend

- End Centers
- ▲ Location Monuments
- Corners
- Claim Boundary
- Section
- Township

1 in = 1,000 feet



Claims Filed By-
 Kennecott Exploration Company
 4700 Daybreak Parkway
 South Jordan, UT 84009

When recorded return to:
Kennecott Exploration Company – Land Dept.
4700 Daybreak Parkway
South Jordan, UT 84009

ARIZONA NOTICE OF LOCATION
(LODE CLAIM)

NOTICE IS HEREBY GIVEN THAT KENNECOTT EXPLORATION COMPANY, whose mailing address is 4700 Daybreak Parkway, South Jordan, Utah 84009 by its undersigned representative, makes this location of the IV200 Lode Mining Claim, in Santa Cruz County, Arizona.

The general course of the claim is from the East to West, and said claim is within the:

| <u>Quarter</u> | <u>Section</u> | <u>Township</u> | <u>Range</u> |
|----------------|----------------|-----------------|--------------|
| SW | 34 | 21S | 15E |
| SE | 34 | 21S | 15E |

Santa Cruz County, Arizona, G&SRM.


This claim is 652 feet in length and 393 feet in width. This Notice of Location is posted on the centerline of the claim. The claim runs from the location monument on which this notice is posted 20 feet in an easterly direction to the East endline, and 632 feet in a westerly direction to the West endline. The claim boundaries are marked by six monuments, one at each corner and one at the center of each endline. The location monument on which this notice is posted is situated within Section 34, Township 21S, Range 15E, Santa Cruz County, Arizona, G&SRM, and is approximately 7697 feet West and 15422 feet South from the SE corner of Section 14, T21S, R15E, Santa Cruz County, Arizona, G&SRM. Any overlaps onto pre-existing claims, private or State Land are acknowledged as pre-existing rights and that portion of said overlap is acknowledged as invalid.

The undersigned claims the ground as depicted on the map that is attached to a copy of this Notice of Location filed in the office of the Recorder, Santa Cruz County, Arizona.

The claim has been monumented in accordance with State and Federal law. Corner, end centers and location monuments are posts, 1-1/2" x 1-1/2" x 5' projecting at least 4' above the ground.

Located, dated and posted on the ground this 9th day of September, 2017.

KENNECOTT EXPLORATION COMPANY



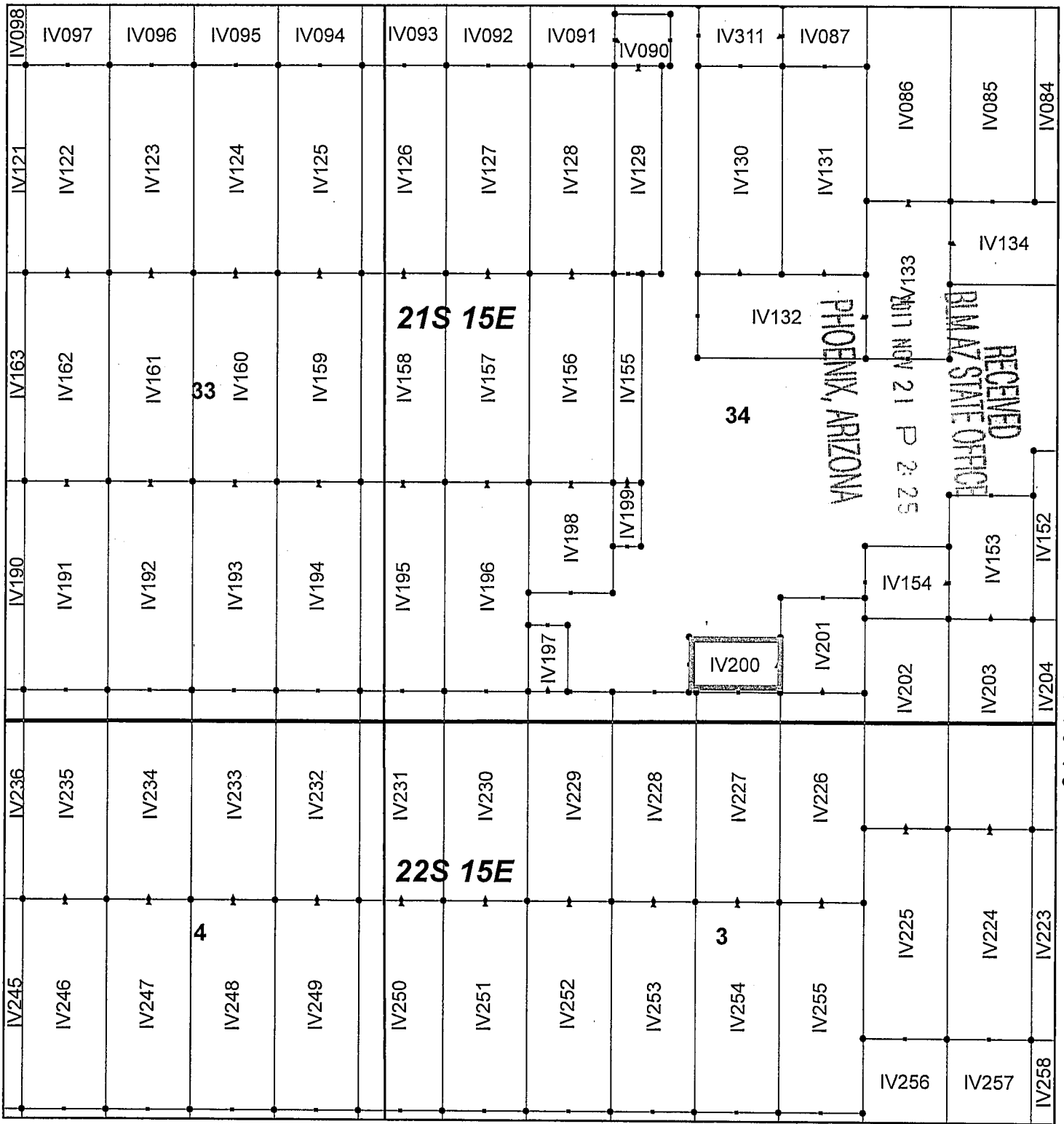
By: Erik Best, Operating Officer

PHOENIX, ARIZONA

NOV 21 P 2:25

RECEIVED
BIAZ STATE OFFICE

AMC447098



Ivanhoe Claim Block, Arizona Map 5

Ivanhoe - IV Lode Mining Claims
 T21 and 22S, R15E G&SRM
 Santa Cruz County, Arizona
 Located September 7-19, 2017

Monuments are 1-1/2" by 1-1/2" by 5' Wood Posts projecting at least four feet above the ground. Location Monuments are set 20' inside the Endline along the center of each claim, and are 1500' long X 600' wide unless otherwise depicted and as detailed in the attached Certificate of Location.

TIE POINT: The location monument of each claim is tied to the Southeast corner of Section 14, Township 21S, Range 15E, G&SRM, Santa Cruz County, Arizona, its distance as shown on the attached Certificate of Location. Bearings and distance are grid north.


Any overlap onto pre-existing claims, or Private Land, is acknowledged as non-locatable, and any overlapping portion is acknowledged as invalid.



Legend

- End Centers
- ▲ Location Monuments
- Corners
- Claim Boundary
- Section
- Township

1 in = 1,000 feet



Claims Filed By-
 Kennecott Exploration Company
 4700 Daybreak Parkway
 South Jordan, UT 84009

When recorded return to:
Kennecott Exploration Company – Land Dept.
4700 Daybreak Parkway
South Jordan, UT 84009

ARIZONA NOTICE OF LOCATION
(LODE CLAIM)

NOTICE IS HEREBY GIVEN THAT KENNECOTT EXPLORATION COMPANY, whose mailing address is 4700 Daybreak Parkway, South Jordan, Utah 84009 by its undersigned representative, makes this location of the IV201 Lode Mining Claim, in Santa Cruz County, Arizona.

The general course of the claim is from the North to South, and said claim is within the:

| <u>Quarter</u> | <u>Section</u> | <u>Township</u> | <u>Range</u> |
|----------------|----------------|-----------------|--------------|
| SE | 34 | 21S | 15E |

Santa Cruz County, Arizona, G&SRM.

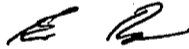
This claim is 677 feet in length and 600 feet in width. This Notice of Location is posted on the centerline of the claim. The claim runs from the location monument on which this notice is posted 657 feet in a northerly direction to the North endline, and 20 feet in a southerly direction to the South endline. The claim boundaries are marked by six monuments, one at each corner and one at the center of each endline. The location monument on which this notice is posted is situated within Section 34, Township 21S, Range 15E, Santa Cruz County, Arizona, G&SRM, and is approximately 7377 feet West and 15599 feet South from the SE corner of Section 14, T21S, R15E, Santa Cruz County, Arizona, G&SRM. Any overlaps onto pre-existing claims, private or State Land are acknowledged as pre-existing rights and that portion of said overlap is acknowledged as invalid.

The undersigned claims the ground as depicted on the map that is attached to a copy of this Notice of Location filed in the office of the Recorder, Santa Cruz County, Arizona.

The claim has been monumented in accordance with State and Federal law. Corner, end centers and location monuments are posts, 1-1/2" x 1-1/2" x 5' projecting at least 4' above the ground.

Located, dated and posted on the ground this 9th day of September, 2017.

KENNECOTT EXPLORATION COMPANY



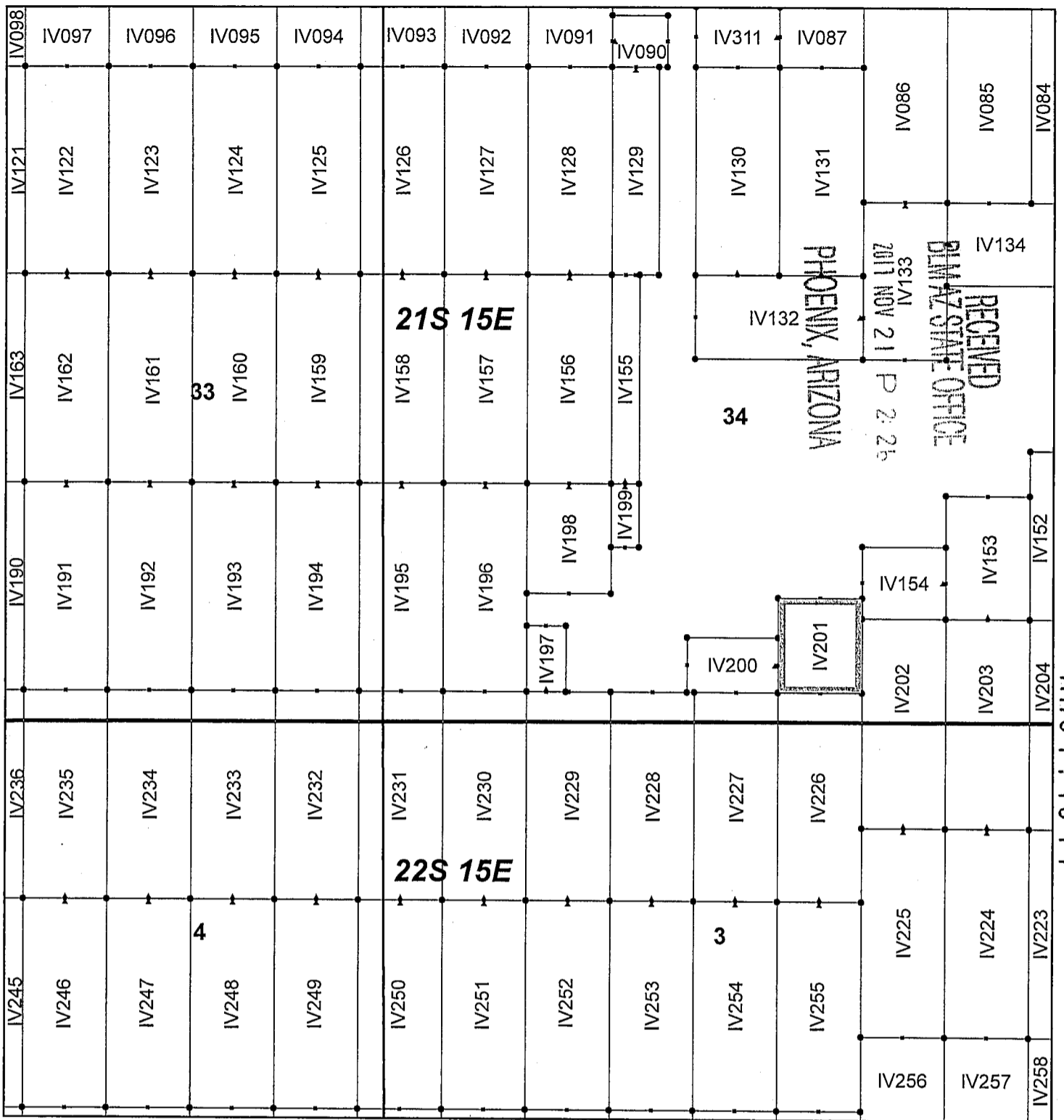
By: Erik Best, Operating Officer

PHOENIX, ARIZONA

2017 NOV 21 P 2:25

RECEIVED
BLM AZ STATE OFFICE

AR0447099



Ivanhoe Claim Block, Arizona Map 5

Ivanhoe - IV Lode Mining Claims
 T21 and 22S, R15E G&SRM
 Santa Cruz County, Arizona
 Located September 7-19, 2017

Monuments are 1-1/2" by 1-1/2" by 5' Wood Posts projecting at least four feet above the ground. Location Monuments are set 20' inside the Endline along the center of each claim, and are 1500' long X 600' wide unless otherwise depicted and as detailed in the attached Certificate of Location.

TIE POINT: The location monument of each claim is tied to the Southeast corner of Section 14, Township 21S, Range 15E, G&SRM, Santa Cruz County, Arizona, its distance as shown on the attached Certificate of Location. Bearings and distance are grid north.


Any overlap onto pre-existing claims, or Private Land, is acknowledged as non-locatable, and any overlapping portion is acknowledged as invalid.



Legend

- End Centers
- ▲ Location Monuments
- Corners
- Claim Boundary
- Section
- Township

1 in = 1,000 feet



Claims Filed By:
 Kennecott Exploration Company
 4700 Daybreak Parkway
 South Jordan, UT 84009

AMC 47099

When recorded return to:
Kennecott Exploration Company – Land Dept.
4700 Daybreak Parkway
South Jordan, UT 84009

ARIZONA NOTICE OF LOCATION
(LODE CLAIM)

NOTICE IS HEREBY GIVEN THAT KENNECOTT EXPLORATION COMPANY, whose mailing address is 4700 Daybreak Parkway, South Jordan, Utah 84009 by its undersigned representative, makes this location of the IV202 Lode Mining Claim, in Santa Cruz County, Arizona.

The general course of the claim is from the North to South, and said claim is within the:

| <u>Quarter</u> | <u>Section</u> | <u>Township</u> | <u>Range</u> |
|----------------|----------------|-----------------|--------------|
| SE | 34 | 21S | 15E |
| NE | 3 | 22S | 15E |

Santa Cruz County, Arizona, G&SRM.

This claim is 1500 feet in length and 600 feet in width. This Notice of Location is posted on the centerline of the claim. The claim runs from the location monument on which this notice is posted 1480 feet in a northerly direction to the North endline, and 20 feet in a southerly direction to the South endline. The claim boundaries are marked by six monuments, one at each corner and one at the center of each endline. The location monument on which this notice is posted is situated within Section 03, Township 22S, Range 15E, Santa Cruz County, Arizona, G&SRM, and is approximately 6776 feet West and 16567 feet South from the SE corner of Section 14, T21S, R15E, Santa Cruz County, Arizona, G&SRM. Any overlaps onto pre-existing claims, private or State Land are acknowledged as pre-existing rights and that portion of said overlap is acknowledged as invalid.

The undersigned claims the ground as depicted on the map that is attached to a copy of this Notice of Location filed in the office of the Recorder, Santa Cruz County, Arizona.

The claim has been monumented in accordance with State and Federal law. Corner, end centers and location monuments are posts, 1-1/2" x 1-1/2" x 5' projecting at least 4' above the ground.

Located, dated and posted on the ground this 19th day of September, 2017.

KENNECOTT EXPLORATION COMPANY



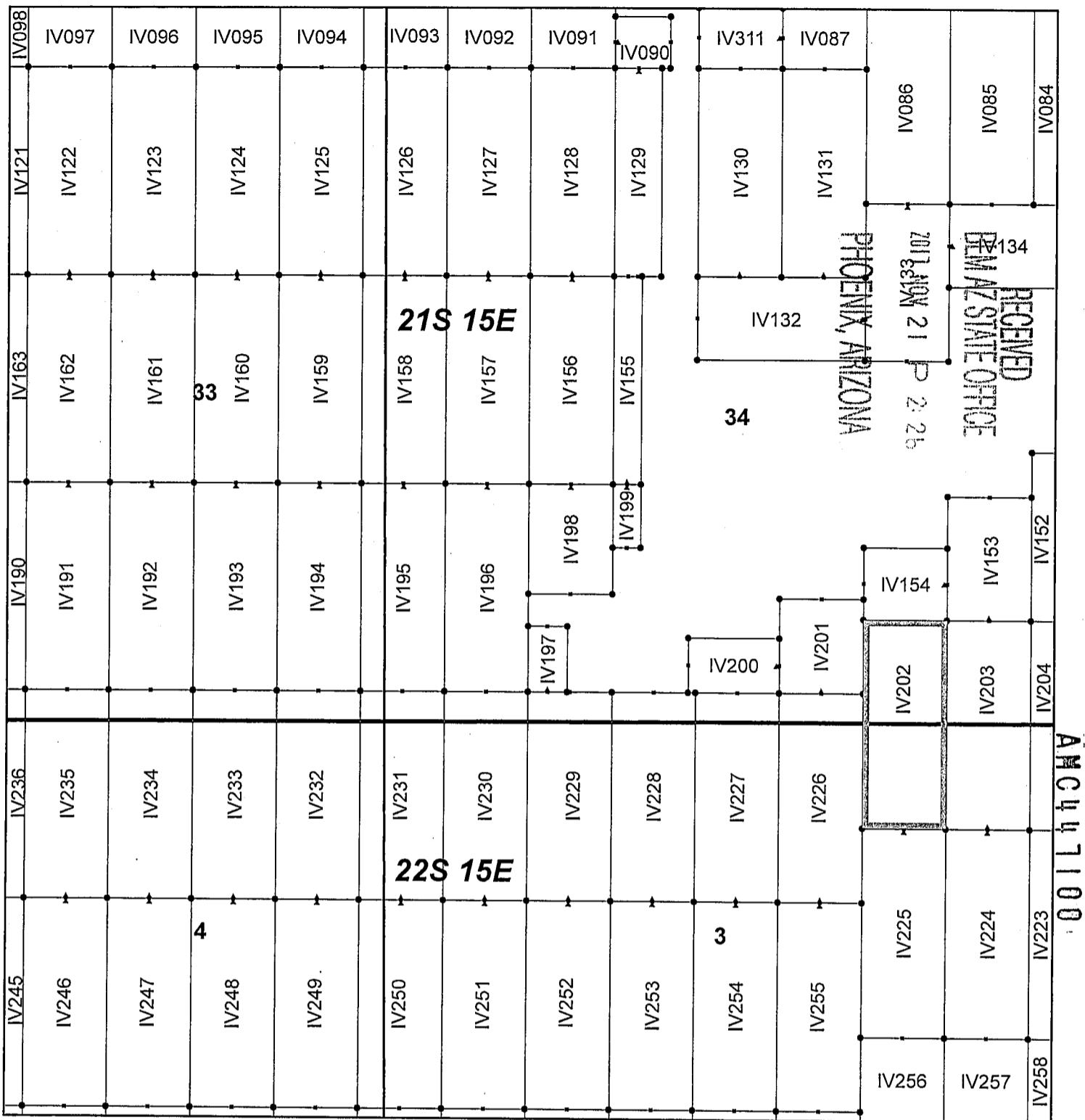
By: Erik Best, Operating Officer

PHOENIX, ARIZONA

NOV 21 P 2:25

RECEIVED
BLM AZ STATE OFFICE

AMC447100



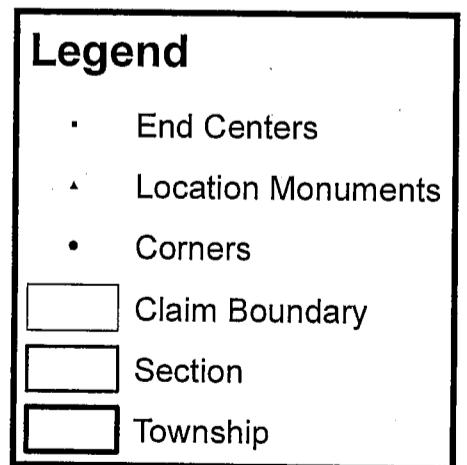
Ivanhoe Claim Block, Arizona Map 5

Ivanhoe - IV Lode Mining Claims
 T21 and 22S, R15E G&SRM
 Santa Cruz County, Arizona
 Located September 7-19, 2017


Monuments are 1-1/2" by 1-1/2" by 5' Wood Posts projecting at least four feet above the ground. Location Monuments are set 20' inside the Endline along the center of each claim, and are 1500' long X 600' wide unless otherwise depicted and as detailed in the attached Certificate of Location.

TIE POINT: The location monument of each claim is tied to the Southeast corner of Section 14, Township 21S, Range 15E, G&SRM, Santa Cruz County, Arizona, its distance as shown on the attached Certificate of Location. Bearings and distance are grid north.

Any overlap onto pre-existing claims, or Private Land, is acknowledged as non-locatable, and any overlapping portion is acknowledged as invalid.



1 in = 1,000 feet



Claims Filed By-
 Kennecott Exploration Company
 4700 Daybreak Parkway
 South Jordan, UT 84009

When recorded return to:
Kennecott Exploration Company – Land Dept.
4700 Daybreak Parkway
South Jordan, UT 84009

ARIZONA NOTICE OF LOCATION
(LODE CLAIM)

NOTICE IS HEREBY GIVEN THAT KENNECOTT EXPLORATION COMPANY, whose mailing address is 4700 Daybreak Parkway, South Jordan, Utah 84009 by its undersigned representative, makes this location of the IV203 Lode Mining Claim, in Santa Cruz County, Arizona.

The general course of the claim is from the North to South, and said claim is within the:

| <u>Quarter</u> | <u>Section</u> | <u>Township</u> | <u>Range</u> |
|----------------|----------------|-----------------|--------------|
| SE | 34 | 21S | 15E |
| NE | 3 | 22S | 15E |

Santa Cruz County, Arizona, G&SRM.


This claim is 1500 feet in length and 600 feet in width. This Notice of Location is posted on the centerline of the claim. The claim runs from the location monument on which this notice is posted 1480 feet in a northerly direction to the North endline, and 20 feet in a southerly direction to the South endline. The claim boundaries are marked by six monuments, one at each corner and one at the center of each endline. The location monument on which this notice is posted is situated within Section 03, Township 22S, Range 15E, Santa Cruz County, Arizona, G&SRM, and is approximately 6176 feet West and 16567 feet South from the SE corner of Section 14, T21S, R15E, Santa Cruz County, Arizona, G&SRM. Any overlaps onto pre-existing claims, private or State Land are acknowledged as pre-existing rights and that portion of said overlap is acknowledged as invalid.

The undersigned claims the ground as depicted on the map that is attached to a copy of this Notice of Location filed in the office of the Recorder, Santa Cruz County, Arizona.

The claim has been monumented in accordance with State and Federal law. Corner, end centers and location monuments are posts, 1-1/2" x 1-1/2" x 5' projecting at least 4' above the ground.

Located, dated and posted on the ground this 19th day of September, 2017.

KENNECOTT EXPLORATION COMPANY



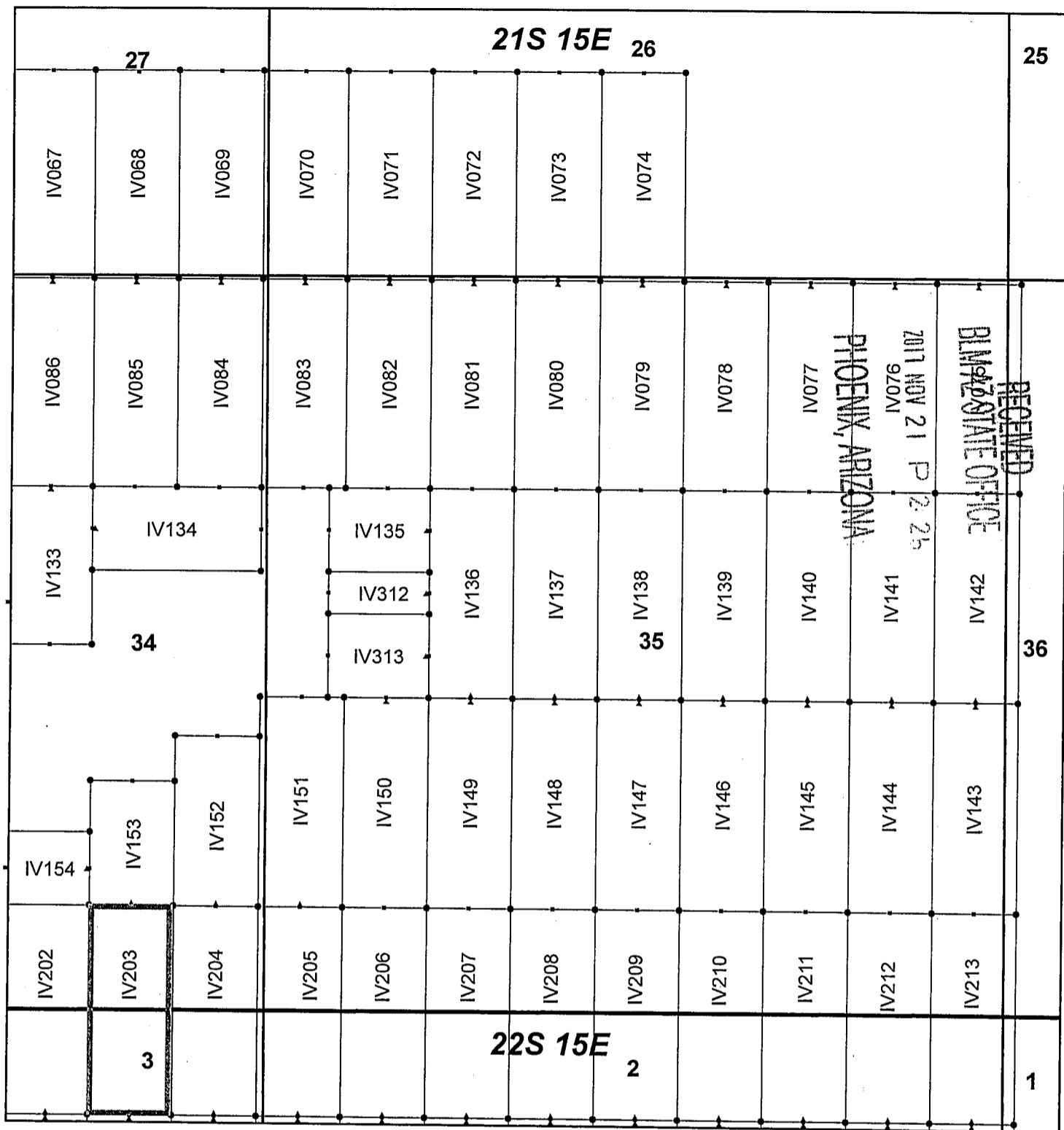
By: Erik Best, Operating Officer

PHOENIX, ARIZONA

2017 NOV 21 P 2:25

RECEIVED
BIMAZ STATE OFFICE

AMC447101



Ivanhoe Claim Block, Arizona Map 3

Ivanhoe - IV Lode Mining Claims
 T21 and 22S, R15E G&SRM
 Santa Cruz County, Arizona
 Located September 7-19, 2017

Monuments are 1-1/2" by 1-1/2" by 5' Wood Posts projecting at least four feet above the ground. Location Monuments are set 20' inside the Endline along the center of each claim, and are 1500' long X 600' wide unless otherwise depicted and as detailed in the attached Certificate of Location.

TIE POINT: The location monument of each claim is tied to the Southeast corner of Section 14, Township 21S, Range 15E, G&SRM, Santa Cruz County, Arizona, its distance as shown on the attached Certificate of Location. Bearings and distance are grid north.


Any overlap onto pre-existing claims, or Private Land, is acknowledged as non-locatable, and any overlapping portion is acknowledged as invalid.



Legend

- End Centers
- ▲ Location Monuments
- Corners
- Claim Boundary
- Section
- Township

1 in = 1,000 feet



Claims Filed By-
 Kennecott Exploration Company
 4700 Daybreak Parkway
 South Jordan, UT 84009

When recorded return to:
Kennecott Exploration Company – Land Dept.
4700 Daybreak Parkway
South Jordan, UT 84009

ARIZONA NOTICE OF LOCATION
(LODE CLAIM)

NOTICE IS HEREBY GIVEN THAT KENNECOTT EXPLORATION COMPANY, whose mailing address is 4700 Daybreak Parkway, South Jordan, Utah 84009 by its undersigned representative, makes this location of the IV204 Lode Mining Claim, in Santa Cruz County, Arizona.

The general course of the claim is from the North to South, and said claim is within the:

| <u>Quarter</u> | <u>Section</u> | <u>Township</u> | <u>Range</u> |
|----------------|----------------|-----------------|--------------|
| SE | 34 | 21S | 15E |
| NE | 3 | 22S | 15E |

Santa Cruz County, Arizona, G&SRM.


This claim is 1500 feet in length and 600 feet in width. This Notice of Location is posted on the centerline of the claim. The claim runs from the location monument on which this notice is posted 1480 feet in a northerly direction to the North endline, and 20 feet in a southerly direction to the South endline. The claim boundaries are marked by six monuments, one at each corner and one at the center of each endline. The location monument on which this notice is posted is situated within Section 03, Township 22S, Range 15E, Santa Cruz County, Arizona, G&SRM, and is approximately 5576 feet West and 16567 feet South from the SE corner of Section 14, T21S, R15E, Santa Cruz County, Arizona, G&SRM. Any overlaps onto pre-existing claims, private or State Land are acknowledged as pre-existing rights and that portion of said overlap is acknowledged as invalid.

The undersigned claims the ground as depicted on the map that is attached to a copy of this Notice of Location filed in the office of the Recorder, Santa Cruz County, Arizona.

The claim has been monumented in accordance with State and Federal law. Corner, end centers and location monuments are posts, 1-1/2" x 1-1/2" x 5' projecting at least 4' above the ground.

Located, dated and posted on the ground this 19th day of September, 2017.

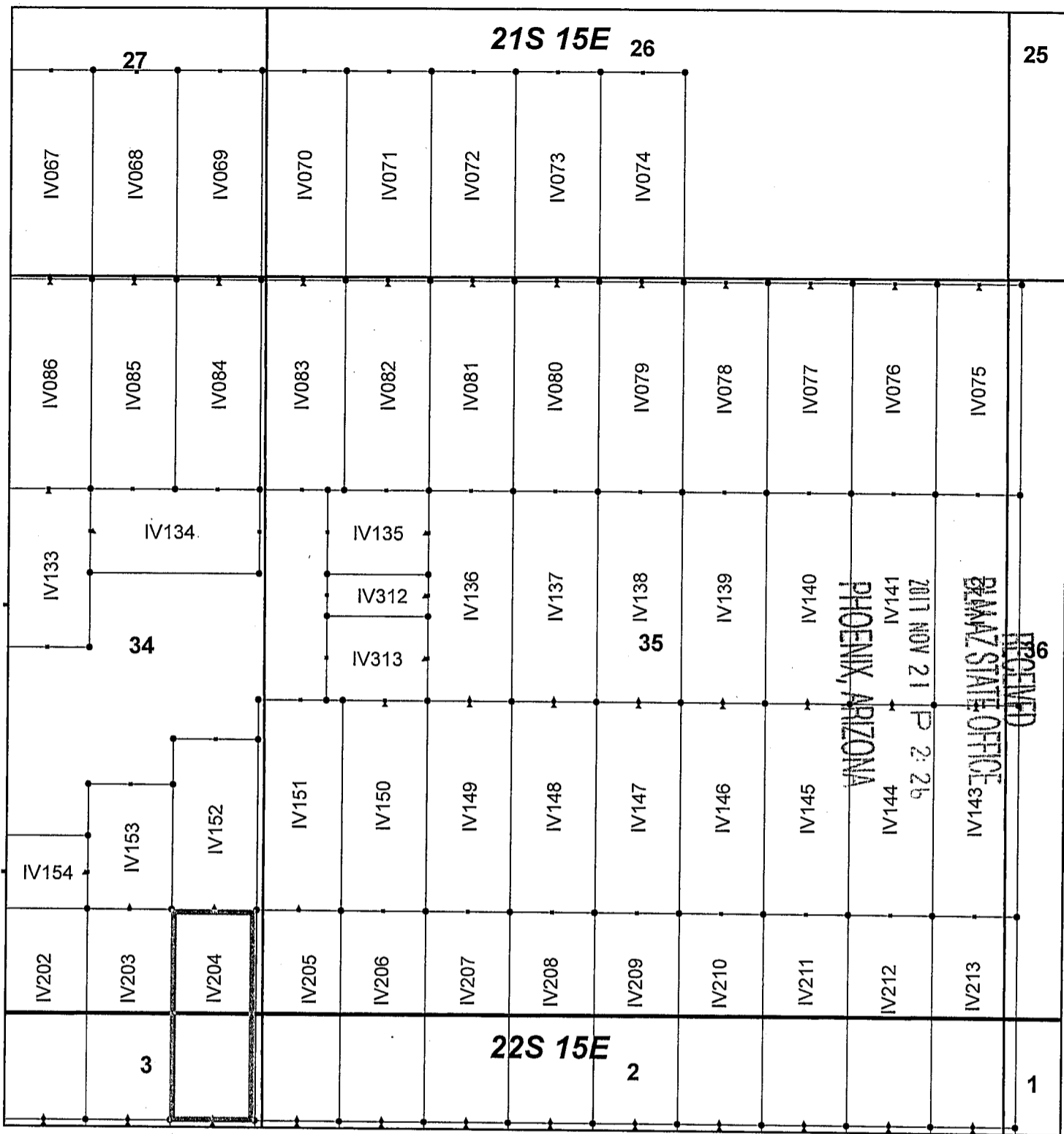
KENNECOTT EXPLORATION COMPANY



By: Erik Best, Operating Officer

RECEIVED
BIAZ STATE OFFICE
2017 NOV 21 P 2:26
PHOENIX, ARIZONA

AMC4471021



Ivanhoe Claim Block, Arizona Map 3

Ivanhoe - IV Lode Mining Claims
 T21 and 22S, R15E G&SRM
 Santa Cruz County, Arizona
 Located September 7-19, 2017

Monuments are 1-1/2" by 1-1/2" by 5' Wood Posts projecting at least four feet above the ground. Location Monuments are set 20' inside the Endline along the center of each claim, and are 1500' long X 600' wide unless otherwise depicted and as detailed in the attached Certificate of Location.

TIE POINT: The location monument of each claim is tied to the Southeast corner of Section 14, Township 21S, Range 15E, G&SRM, Santa Cruz County, Arizona, its distance as shown on the attached Certificate of Location. Bearings and distance are grid north.


Any overlap onto pre-existing claims, or Private Land, is acknowledged as non-locatable, and any overlapping portion is acknowledged as invalid.



Legend

- End Centers
- ▲ Location Monuments
- Corners
- Claim Boundary
- Section
- Township

1 in = 1,000 feet



Claims Filed By:
 Kennecott Exploration Company
 4700 Daybreak Parkway
 South Jordan, UT 84009

When recorded return to:
Kennecott Exploration Company – Land Dept.
4700 Daybreak Parkway
South Jordan, UT 84009

ARIZONA NOTICE OF LOCATION
(LODE CLAIM)

NOTICE IS HEREBY GIVEN THAT KENNECOTT EXPLORATION COMPANY, whose mailing address is 4700 Daybreak Parkway, South Jordan, Utah 84009 by its undersigned representative, makes this location of the IV205 Lode Mining Claim, in Santa Cruz County, Arizona.

The general course of the claim is from the North to South, and said claim is within the:

| <u>Quarter</u> | <u>Section</u> | <u>Township</u> | <u>Range</u> |
|----------------|----------------|-----------------|--------------|
| NW | 2 | 22S | 15E |
| SE | 34 | 21S | 15E |
| NE | 3 | 22S | 15E |
| SW | 35 | 21S | 15E |

Santa Cruz County, Arizona, G&SRM.


This claim is 1500 feet in length and 600 feet in width. This Notice of Location is posted on the centerline of the claim. The claim runs from the location monument on which this notice is posted 1480 feet in a northerly direction to the North endline, and 20 feet in a southerly direction to the South endline. The claim boundaries are marked by six monuments, one at each corner and one at the center of each endline. The location monument on which this notice is posted is situated within Section 02, Township 22S, Range 15E, Santa Cruz County, Arizona, G&SRM, and is approximately 4976 feet West and 16567 feet South from the SE corner of Section 14, T21S, R15E, Santa Cruz County, Arizona, G&SRM. Any overlaps onto pre-existing claims, private or State Land are acknowledged as pre-existing rights and that portion of said overlap is acknowledged as invalid.

The undersigned claims the ground as depicted on the map that is attached to a copy of this Notice of Location filed in the office of the Recorder, Santa Cruz County, Arizona.

The claim has been monumented in accordance with State and Federal law. Corner, end centers and location monuments are posts, 1-1/2" x 1-1/2" x 5' projecting at least 4' above the ground.

Located, dated and posted on the ground this 19th day of September, 2017.

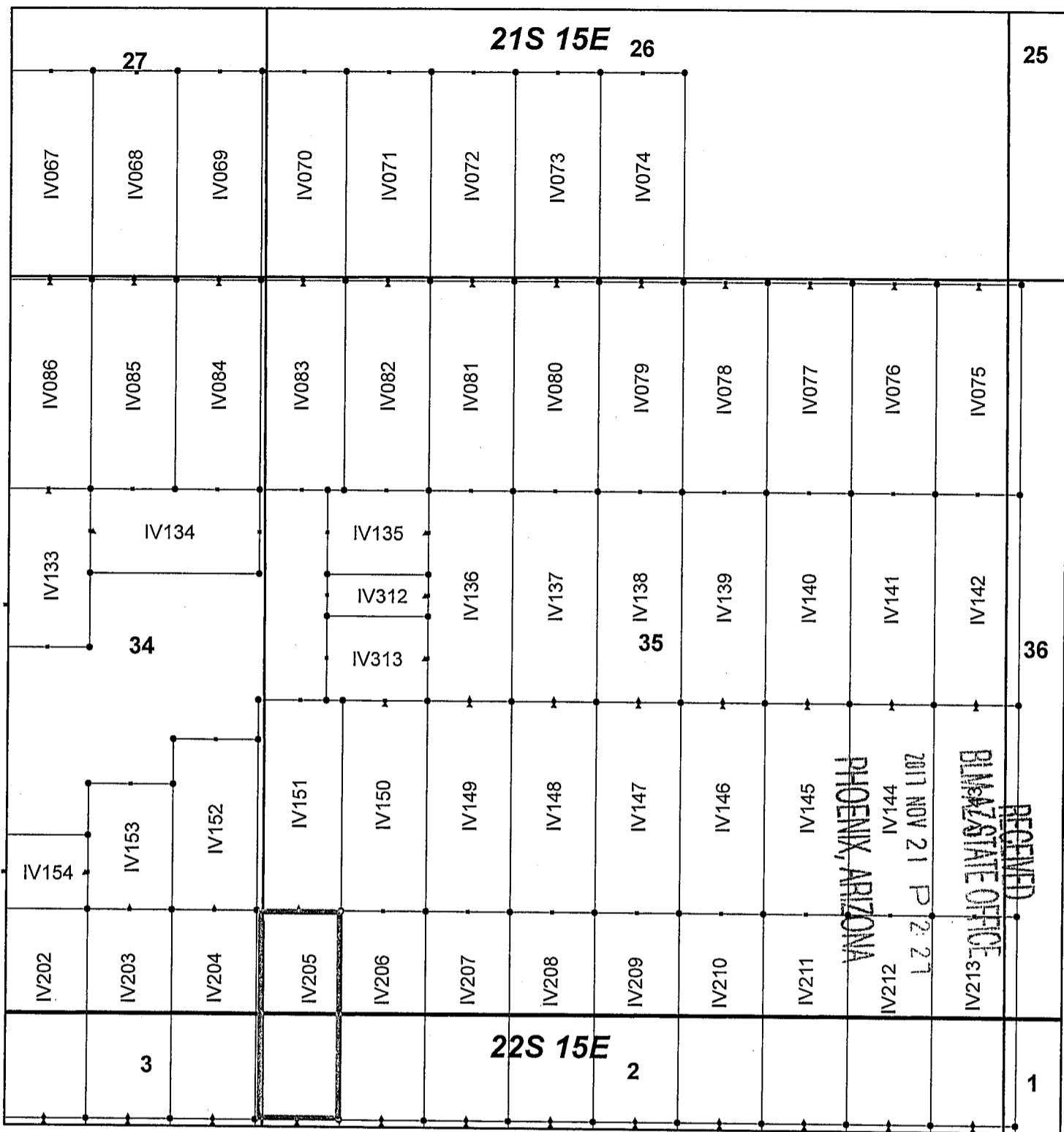
KENNECOTT EXPLORATION COMPANY



By: Erik Best, Operating Officer

RECEIVED
BIMAZ STATE OFFICE
2017 NOV 21 P 2 26
PHOENIX, ARIZONA

AMC447103



Ivanhoe Claim Block, Arizona Map 3

Ivanhoe - IV Lode Mining Claims
 T21 and 22S, R15E G&SRM
 Santa Cruz County, Arizona
 Located September 7-19, 2017

Monuments are 1-1/2" by 1-1/2" by 5' Wood Posts projecting at least four feet above the ground. Location Monuments are set 20' inside the Endline along the center of each claim, and are 1500' long X 600' wide unless otherwise depicted and as detailed in the attached Certificate of Location.

TIE POINT: The location monument of each claim is tied to the Southeast corner of Section 14, Township 21S, Range 15E, G&SRM, Santa Cruz County, Arizona, its distance as shown on the attached Certificate of Location. Bearings and distance are grid north.


Any overlap onto pre-existing claims, or Private Land, is acknowledged as non-locatable, and any overlapping portion is acknowledged as invalid.



Legend

- End Centers
- ▲ Location Monuments
- Corners
- Claim Boundary
- Section
- Township

1 in = 1,000 feet



Claims Filed By-
 Kennecott Exploration Company
 4700 Daybreak Parkway
 South Jordan, UT 84009

When recorded return to:
Kennecott Exploration Company – Land Dept.
4700 Daybreak Parkway
South Jordan, UT 84009

ARIZONA NOTICE OF LOCATION
(LODE CLAIM)

NOTICE IS HEREBY GIVEN THAT KENNECOTT EXPLORATION COMPANY, whose mailing address is 4700 Daybreak Parkway, South Jordan, Utah 84009 by its undersigned representative, makes this location of the IV206 Lode Mining Claim, in Santa Cruz County, Arizona.

The general course of the claim is from the North to South, and said claim is within the:

| <u>Quarter</u> | <u>Section</u> | <u>Township</u> | <u>Range</u> |
|----------------|----------------|-----------------|--------------|
| NW | 2 | 22S | 15E |
| SW | 35 | 21S | 15E |

Santa Cruz County, Arizona, G&SRM.


This claim is 1500 feet in length and 600 feet in width. This Notice of Location is posted on the centerline of the claim. The claim runs from the location monument on which this notice is posted 1480 feet in a northerly direction to the North endline, and 20 feet in a southerly direction to the South endline. The claim boundaries are marked by six monuments, one at each corner and one at the center of each endline. The location monument on which this notice is posted is situated within Section 02, Township 22S, Range 15E, Santa Cruz County, Arizona, G&SRM, and is approximately 4376 feet West and 16567 feet South from the SE corner of Section 14, T21S, R15E, Santa Cruz County, Arizona, G&SRM. Any overlaps onto pre-existing claims, private or State Land are acknowledged as pre-existing rights and that portion of said overlap is acknowledged as invalid.

The undersigned claims the ground as depicted on the map that is attached to a copy of this Notice of Location filed in the office of the Recorder, Santa Cruz County, Arizona.

The claim has been monumented in accordance with State and Federal law. Corner, end centers and location monuments are posts, 1-1/2" x 1-1/2" x 5' projecting at least 4' above the ground.

Located, dated and posted on the ground this 19th day of September, 2017.

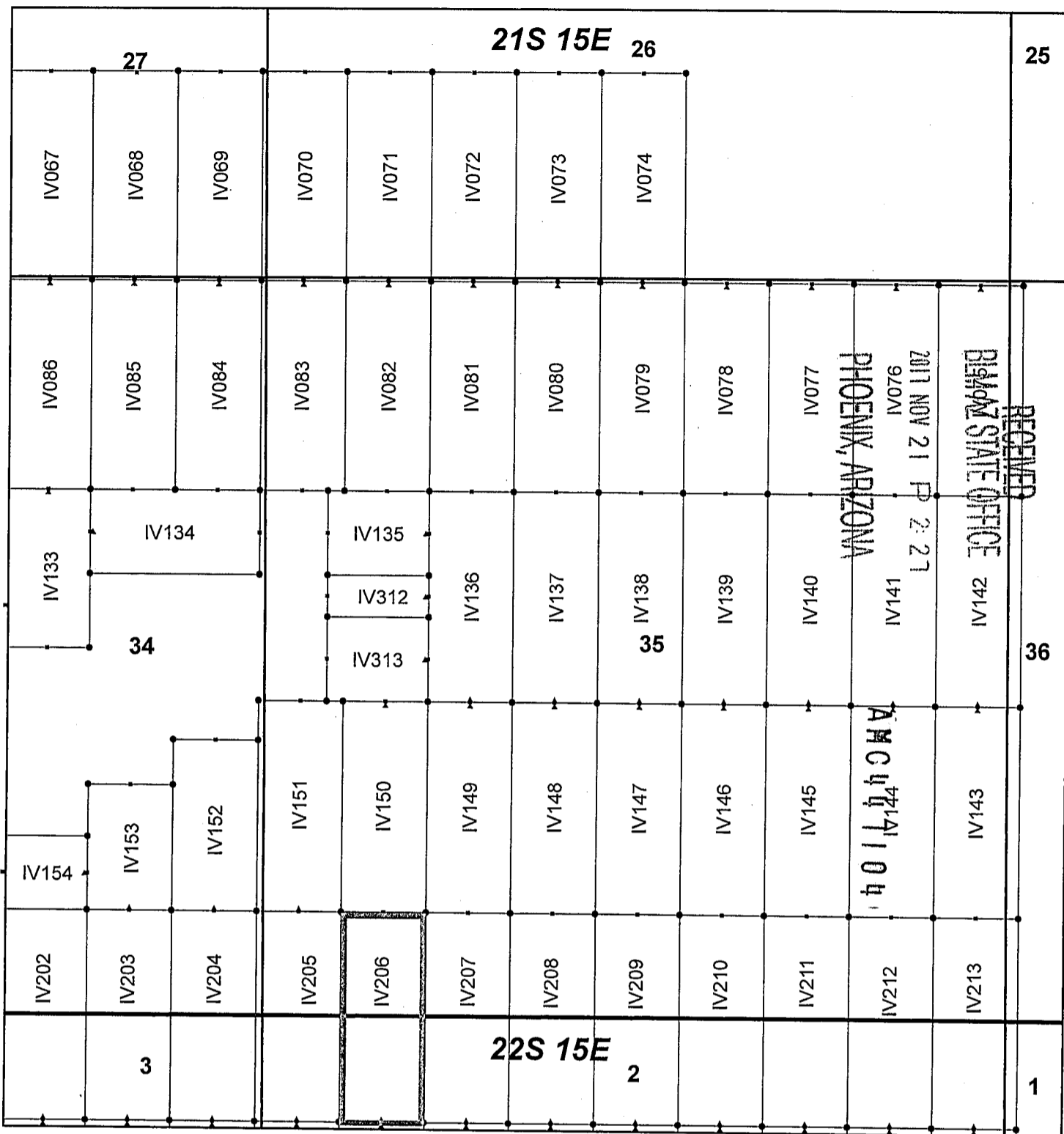
KENNECOTT EXPLORATION COMPANY



By: Erik Best, Operating Officer

RECEIVED
BLM AZ STATE OFFICE
2017 NOV 21 P 2:27
PHOENIX, ARIZONA

AMC447104



Ivanhoe Claim Block, Arizona Map 3

Ivanhoe - IV Lode Mining Claims
 T21 and 22S, R15E G&SRM
 Santa Cruz County, Arizona
 Located September 7-19, 2017

Monuments are 1-1/2" by 1-1/2" by 5' Wood Posts projecting at least four feet above the ground. Location Monuments are set 20' inside the Endline along the center of each claim, and are 1500' long X 600' wide unless otherwise depicted and as detailed in the attached Certificate of Location.

TIE POINT: The location monument of each claim is tied to the Southeast corner of Section 14, Township 21S, Range 15E, G&SRM, Santa Cruz County, Arizona, its distance as shown on the attached Certificate of Location. Bearings and distance are grid north.


Any overlap onto pre-existing claims, or Private Land, is acknowledged as non-locatable, and any overlapping portion is acknowledged as invalid.



Legend

- End Centers
- ▲ Location Monuments
- Corners
- Claim Boundary
- Section
- Township

1 in = 1,000 feet



Claims Filed By-
 Kennecott Exploration Company
 4700 Daybreak Parkway
 South Jordan, UT 84009

When recorded return to:
Kennecott Exploration Company – Land Dept.
4700 Daybreak Parkway
South Jordan, UT 84009

ARIZONA NOTICE OF LOCATION
(LODE CLAIM)

NOTICE IS HEREBY GIVEN THAT KENNECOTT EXPLORATION COMPANY, whose mailing address is 4700 Daybreak Parkway, South Jordan, Utah 84009 by its undersigned representative, makes this location of the IV207 Lode Mining Claim, in Santa Cruz County, Arizona.

The general course of the claim is from the North to South, and said claim is within the:

| <u>Quarter</u> | <u>Section</u> | <u>Township</u> | <u>Range</u> |
|----------------|----------------|-----------------|--------------|
| NW | 2 | 22S | 15E |
| SW | 35 | 21S | 15E |

Santa Cruz County, Arizona, G&SRM.


This claim is 1500 feet in length and 600 feet in width. This Notice of Location is posted on the centerline of the claim. The claim runs from the location monument on which this notice is posted 1480 feet in a northerly direction to the North endline, and 20 feet in a southerly direction to the South endline. The claim boundaries are marked by six monuments, one at each corner and one at the center of each endline. The location monument on which this notice is posted is situated within Section 02, Township 22S, Range 15E, Santa Cruz County, Arizona, G&SRM, and is approximately 3776 feet West and 16567 feet South from the SE corner of Section 14, T21S, R15E, Santa Cruz County, Arizona, G&SRM. Any overlaps onto pre-existing claims, private or State Land are acknowledged as pre-existing rights and that portion of said overlap is acknowledged as invalid.

The undersigned claims the ground as depicted on the map that is attached to a copy of this Notice of Location filed in the office of the Recorder, Santa Cruz County, Arizona.

The claim has been monumented in accordance with State and Federal law. Corner, end center and location monuments are posts, 1-1/2" x 1-1/2" x 5' projecting at least 4' above the ground.

Located, dated and posted on the ground this 19th day of September, 2017.

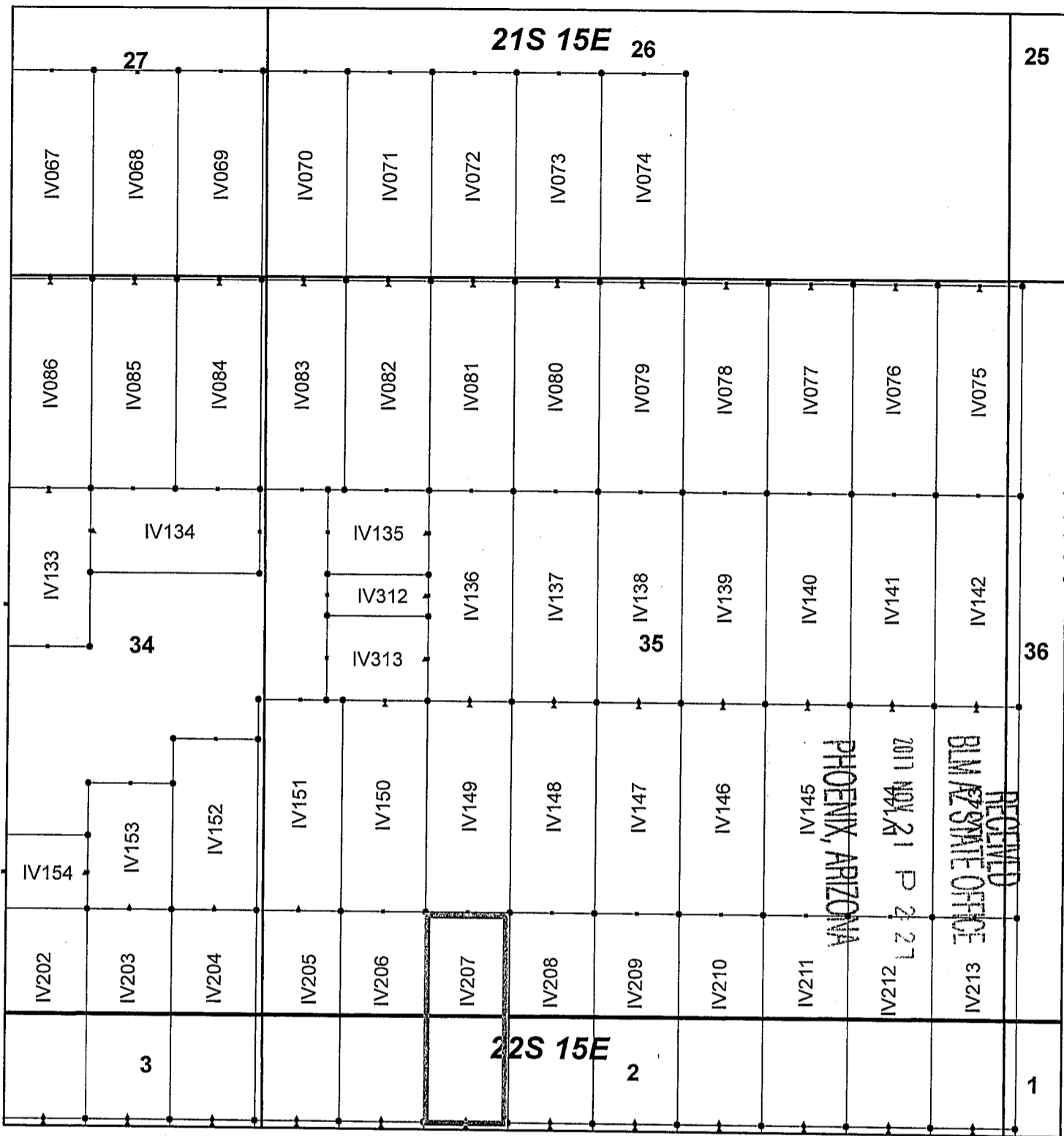
KENNECOTT EXPLORATION COMPANY



By: Erik Best, Operating Officer

RECEIVED
M AZ STATE OFFICE
NOV 21 P 2:27
PHOENIX, ARIZONA

AMC447105



Ivanhoe Claim Block, Arizona Map 3

Ivanhoe - IV Lode Mining Claims
 T21 and 22S, R15E G&SRM
 Santa Cruz County, Arizona
 Located September 7-19, 2017

Monuments are 1-1/2" by 1-1/2" by 5' Wood Posts projecting at least four feet above the ground. Location Monuments are set 20' inside the Endline along the center of each claim, and are 1500' long X 600' wide unless otherwise depicted and as detailed in the attached Certificate of Location.

TIE POINT: The location monument of each claim is tied to the Southeast corner of Section 14, Township 21S, Range 15E, G&SRM, Santa Cruz County, Arizona, its distance as shown on the attached Certificate of Location. Bearings and distance are grid north.


Any overlap onto pre-existing claims, or Private Land, is acknowledged as non-locatable, and any overlapping portion is acknowledged as invalid.



Legend

- End Centers
- ▲ Location Monuments
- Corners
- Claim Boundary
- Section
- Township

1 in = 1,000 feet



Claims Filed By-
 Kennecott Exploration Company
 4700 Daybreak Parkway
 South Jordan, UT 84009

When recorded return to:
Kennecott Exploration Company – Land Dept.
4700 Daybreak Parkway
South Jordan, UT 84009

ARIZONA NOTICE OF LOCATION
(LODE CLAIM)

NOTICE IS HEREBY GIVEN THAT KENNECOTT EXPLORATION COMPANY, whose mailing address is 4700 Daybreak Parkway, South Jordan, Utah 84009 by its undersigned representative, makes this location of the IV208 Lode Mining Claim, in Santa Cruz County, Arizona.

The general course of the claim is from the North to South, and said claim is within the:

| <u>Quarter</u> | <u>Section</u> | <u>Township</u> | <u>Range</u> |
|----------------|----------------|-----------------|--------------|
| NW | 2 | 22S | 15E |
| SW | 35 | 21S | 15E |

Santa Cruz County, Arizona, G&SRM.


This claim is 1500 feet in length and 600 feet in width. This Notice of Location is posted on the centerline of the claim. The claim runs from the location monument on which this notice is posted 1480 feet in a northerly direction to the North endline, and 20 feet in a southerly direction to the South endline. The claim boundaries are marked by six monuments, one at each corner and one at the center of each endline. The location monument on which this notice is posted is situated within Section 02, Township 22S, Range 15E, Santa Cruz County, Arizona, G&SRM, and is approximately 3176 feet West and 16567 feet South from the SE corner of Section 14, T21S, R15E, Santa Cruz County, Arizona, G&SRM. Any overlaps onto pre-existing claims, private or State Land are acknowledged as pre-existing rights and that portion of said overlap is acknowledged as invalid.

The undersigned claims the ground as depicted on the map that is attached to a copy of this Notice of Location filed in the office of the Recorder, Santa Cruz County, Arizona.

The claim has been monumented in accordance with State and Federal law. Corner, end centers and location monuments are posts, 1-1/2" x 1-1/2" x 5' projecting at least 4' above the ground.

Located, dated and posted on the ground this 19th day of September, 2017.

KENNECOTT EXPLORATION COMPANY



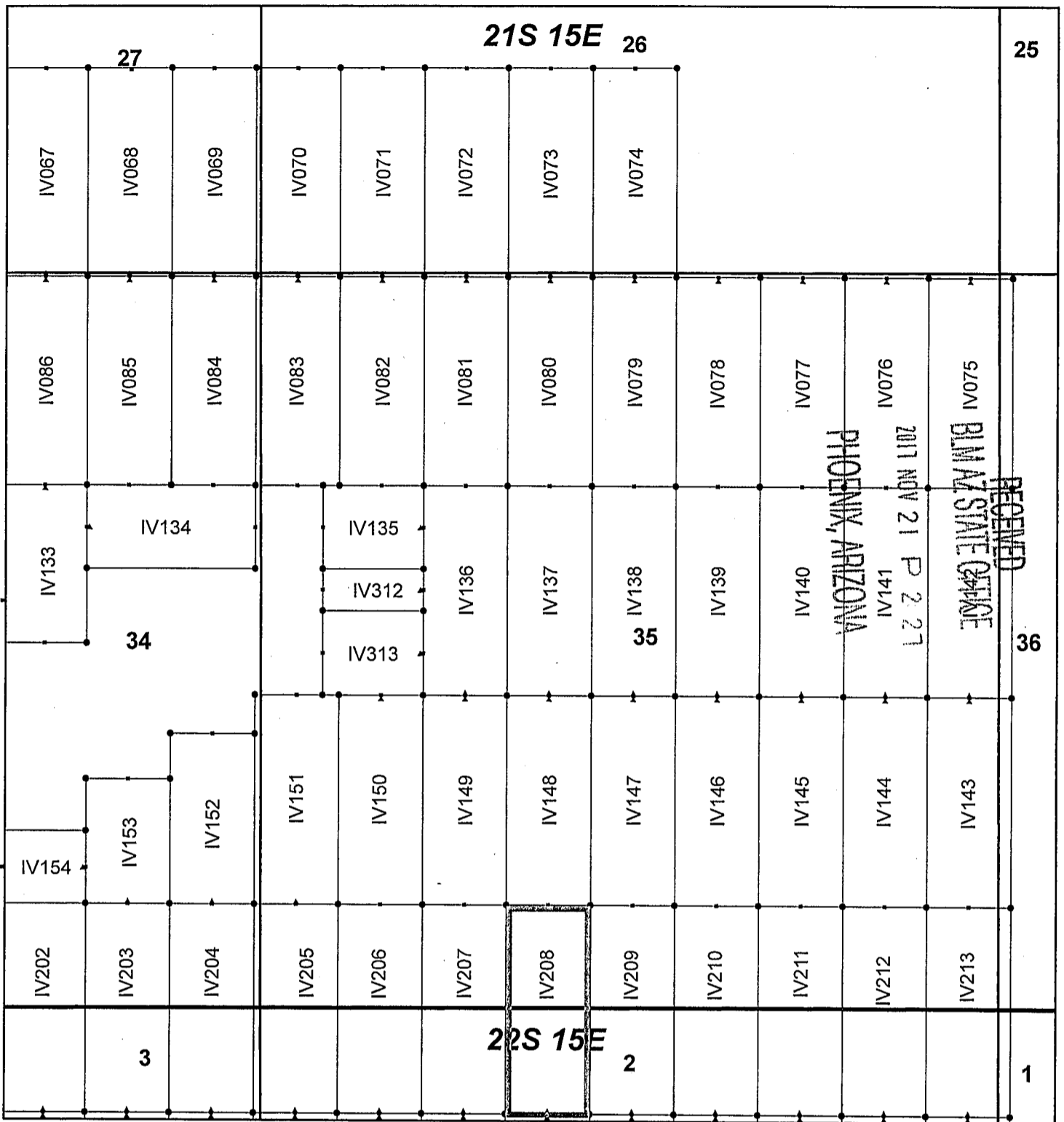
By: Erik Best, Operating Officer

PHOENIX, ARIZONA

2017 NOV 21 P 2:27

RECEIVED
BLM AZ STATE OFFICE

AMC447106



Ivanhoe Claim Block, Arizona Map 3

Ivanhoe - IV Lode Mining Claims
 T21 and 22S, R15E G&SRM
 Santa Cruz County, Arizona
 Located September 7-19, 2017

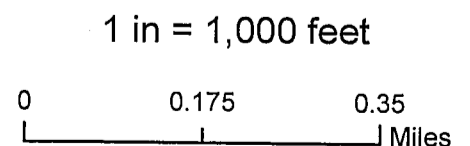
Monuments are 1-1/2" by 1-1/2" by 5' Wood Posts projecting at least four feet above the ground. Location Monuments are set 20' inside the Endline along the center of each claim, and are 1500' long X 600' wide unless otherwise depicted and as detailed in the attached Certificate of Location.

TIE POINT: The location monument of each claim is tied to the Southeast corner of Section 14, Township 21S, Range 15E, G&SRM, Santa Cruz County, Arizona, its distance as shown on the attached Certificate of Location. Bearings and distance are grid north.

Any overlap onto pre-existing claims, or Private Land, is acknowledged as non-locatable, and any overlapping portion is acknowledged as invalid.

Legend

- End Centers
- ▲ Location Monuments
- Corners
- Claim Boundary
- Section
- Township



Claims Filed By-
 Kennecott Exploration Company
 4700 Daybreak Parkway
 South Jordan, UT 84009

When recorded return to:
Kennecott Exploration Company – Land Dept.
4700 Daybreak Parkway
South Jordan, UT 84009

ARIZONA NOTICE OF LOCATION
(LODE CLAIM)

NOTICE IS HEREBY GIVEN THAT KENNECOTT EXPLORATION COMPANY, whose mailing address is 4700 Daybreak Parkway, South Jordan, Utah 84009 by its undersigned representative, makes this location of the IV209 Lode Mining Claim, in Santa Cruz County, Arizona.

The general course of the claim is from the North to South, and said claim is within the:

| <u>Quarter</u> | <u>Section</u> | <u>Township</u> | <u>Range</u> |
|----------------|----------------|-----------------|--------------|
| NE | 2 | 22S | 15E |
| NW | 2 | 22S | 15E |
| SW | 35 | 21S | 15E |
| SE | 35 | 21S | 15E |

Santa Cruz County, Arizona, G&SRM.

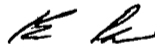
This claim is 1500 feet in length and 600 feet in width. This Notice of Location is posted on the centerline of the claim. The claim runs from the location monument on which this notice is posted 1480 feet in a northerly direction to the North endline, and 20 feet in a southerly direction to the South endline. The claim boundaries are marked by six monuments, one at each corner and one at the center of each endline. The location monument on which this notice is posted is situated within Section 02, Township 22S, Range 15E, Santa Cruz County, Arizona, G&SRM, and is approximately 2576 feet West and 16567 feet South from the SE corner of Section 14, T21S, R15E, Santa Cruz County, Arizona, G&SRM. Any overlaps onto pre-existing claims, private or State Land are acknowledged as pre-existing rights and that portion of said overlap is acknowledged as invalid.

The undersigned claims the ground as depicted on the map that is attached to a copy of this Notice of Location filed in the office of the Recorder, Santa Cruz County, Arizona.

The claim has been monumented in accordance with State and Federal law. Corner, end centers and location monuments are posts, 1-1/2" x 1-1/2" x 5' projecting at least 4' above the ground.

Located, dated and posted on the ground this 19th day of September, 2017.

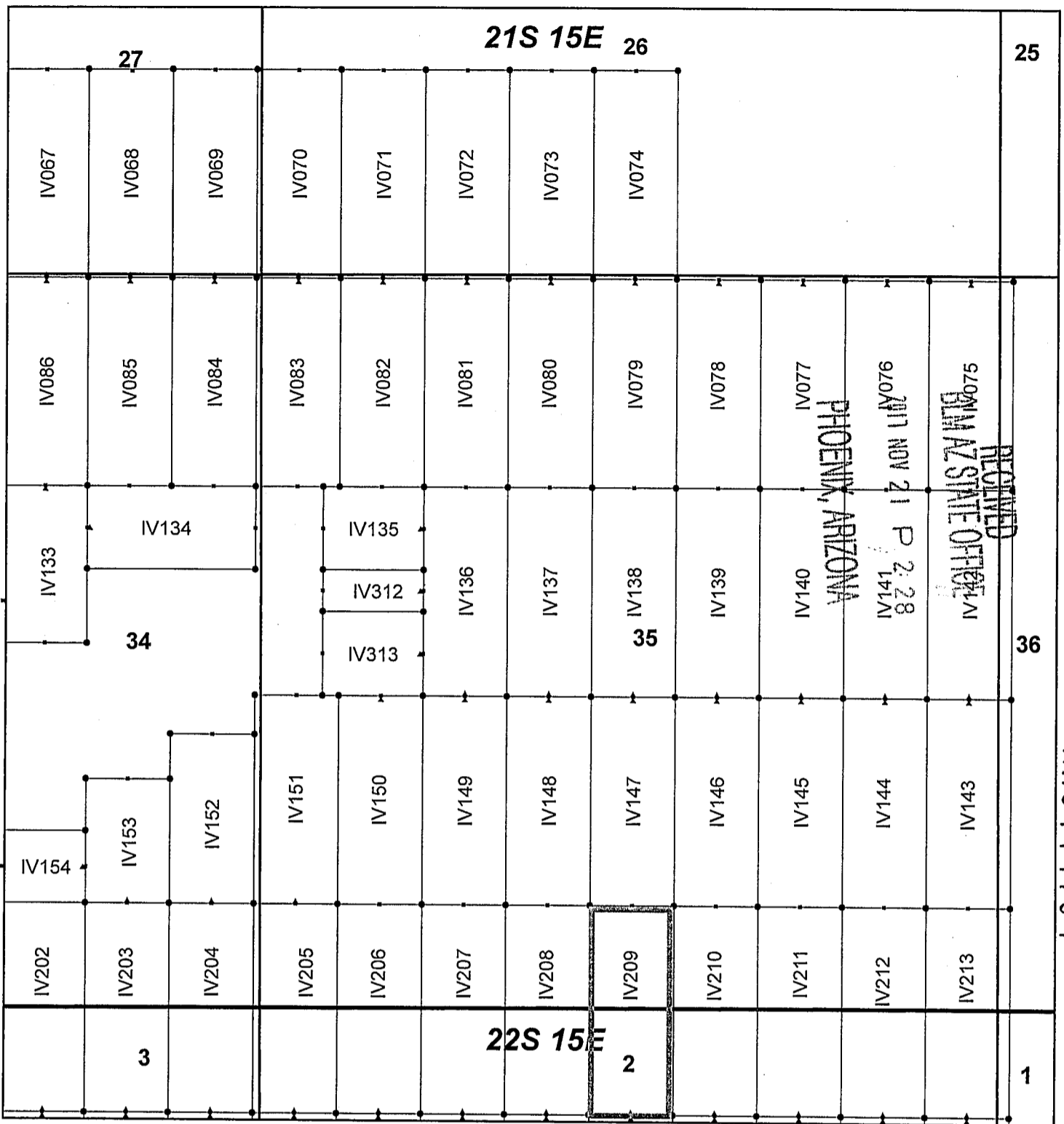
KENNECOTT EXPLORATION COMPANY



By: Erik Best, Operating Officer

RECEIVED
P.M.A.Z. STATE OFFICE
PHOENIX, ARIZONA
21 NOV 21 P 2:27

AMC447107



Ivanhoe Claim Block, Arizona Map 3

Ivanhoe - IV Lode Mining Claims
 T21 and 22S, R15E G&SRM
 Santa Cruz County, Arizona
 Located September 7-19, 2017

Monuments are 1-1/2" by 1-1/2" by 5' Wood Posts projecting at least four feet above the ground. Location Monuments are set 20' inside the Endline along the center of each claim, and are 1500' long X 600' wide unless otherwise depicted and as detailed in the attached Certificate of Location.

TIE POINT: The location monument of each claim is tied to the Southeast corner of Section 14, Township 21S, Range 15E, G&SRM, Santa Cruz County, Arizona, its distance as shown on the attached Certificate of Location. Bearings and distance are grid north.


Any overlap onto pre-existing claims, or Private Land, is acknowledged as non-locatable, and any overlapping portion is acknowledged as invalid.



Legend

- End Centers
- ▲ Location Monuments
- Corners
- Claim Boundary
- Section
- Township

1 in = 1,000 feet



Claims Filed By-
 Kennecott Exploration Company
 4700 Daybreak Parkway
 South Jordan, UT 84009

When recorded return to:
Kennecott Exploration Company – Land Dept.
4700 Daybreak Parkway
South Jordan, UT 84009

ARIZONA NOTICE OF LOCATION
(LODE CLAIM)

NOTICE IS HEREBY GIVEN THAT KENNECOTT EXPLORATION COMPANY, whose mailing address is 4700 Daybreak Parkway, South Jordan, Utah 84009 by its undersigned representative, makes this location of the IV210 Lode Mining Claim, in Santa Cruz County, Arizona.

The general course of the claim is from the North to South, and said claim is within the:

| <u>Quarter</u> | <u>Section</u> | <u>Township</u> | <u>Range</u> |
|----------------|----------------|-----------------|--------------|
| NE | 2 | 22S | 15E |
| SE | 35 | 21S | 15E |

Santa Cruz County, Arizona, G&SRM.

This claim is 1500 feet in length and 600 feet in width. This Notice of Location is posted on the centerline of the claim. The claim runs from the location monument on which this notice is posted 1480 feet in a northerly direction to the North endline, and 20 feet in a southerly direction to the South endline. The claim boundaries are marked by six monuments, one at each corner and one at the center of each endline. The location monument on which this notice is posted is situated within Section 02, Township 22S, Range 15E, Santa Cruz County, Arizona, G&SRM, and is approximately 1976 feet West and 16567 feet South from the SE corner of Section 14, T21S, R15E, Santa Cruz County, Arizona, G&SRM. Any overlaps onto pre-existing claims, private or State Land are acknowledged as pre-existing rights and that portion of said overlap is acknowledged as invalid.

The undersigned claims the ground as depicted on the map that is attached to a copy of this Notice of Location filed in the office of the Recorder, Santa Cruz County, Arizona.

The claim has been monumented in accordance with State and Federal law. Corner, end centers and location monuments are posts, 1-1/2" x 1-1/2" x 5' projecting at least 4' above the ground.

Located, dated and posted on the ground this 19th day of September, 2017.

KENNECOTT EXPLORATION COMPANY



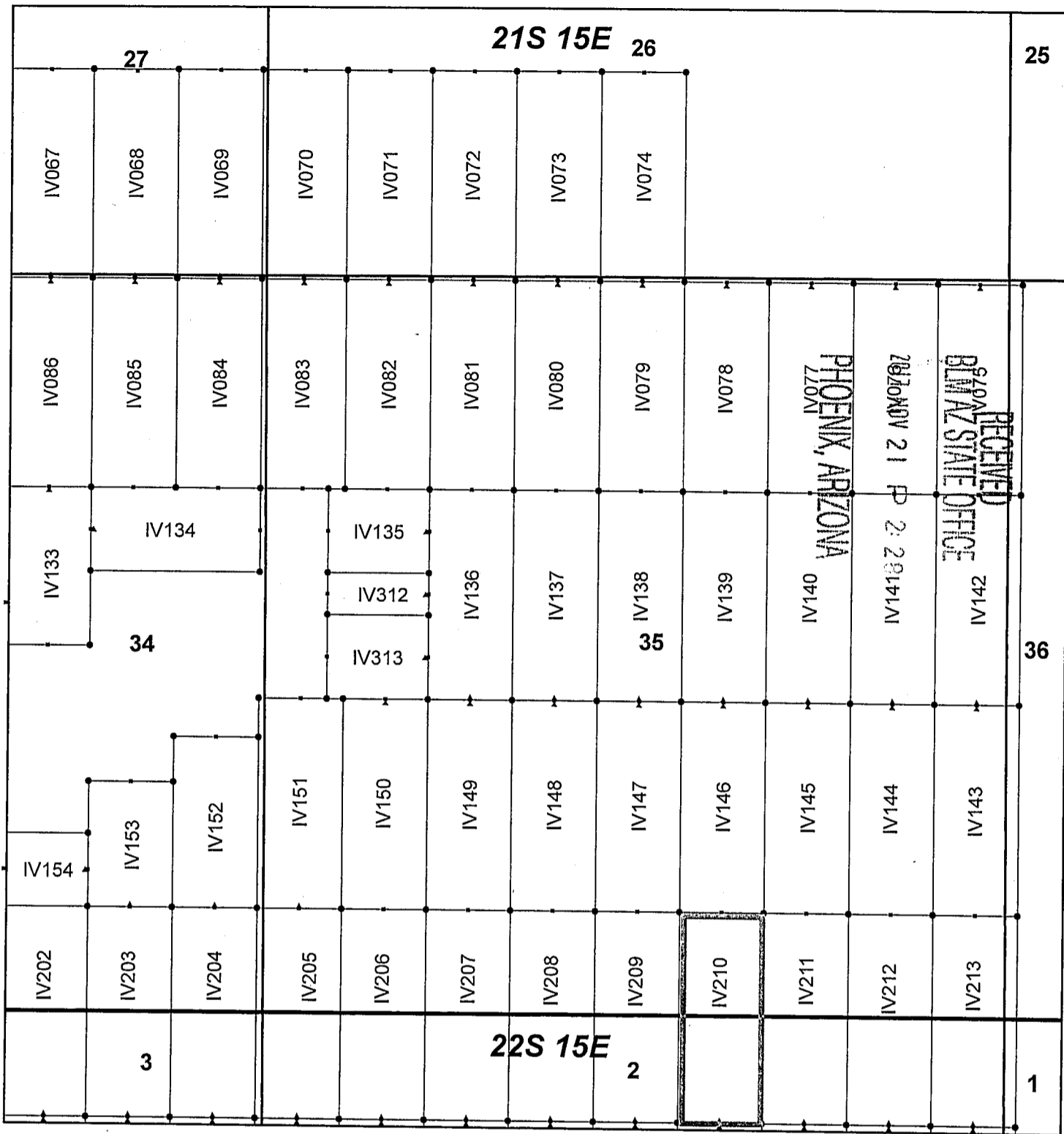
By: Erik Best, Operating Officer

PHOENIX, ARIZONA

2017 NOV 21 P 2:28

RECEIVED
BIA AZ STATE OFFICE

AMC447108



Ivanhoe Claim Block, Arizona Map 3

Ivanhoe - IV Lode Mining Claims
 T21 and 22S, R15E G&SRM
 Santa Cruz County, Arizona
 Located September 7-19, 2017

Monuments are 1-1/2" by 1-1/2" by 5' Wood Posts projecting at least four feet above the ground. Location Monuments are set 20' inside the Endline along the center of each claim, and are 1500' long X 600' wide unless otherwise depicted and as detailed in the attached Certificate of Location.

TIE POINT: The location monument of each claim is tied to the Southeast corner of Section 14, Township 21S, Range 15E, G&SRM, Santa Cruz County, Arizona, its distance as shown on the attached Certificate of Location. Bearings and distance are grid north.


Any overlap onto pre-existing claims, or Private Land, is acknowledged as non-locatable, and any overlapping portion is acknowledged as invalid.



Legend

- End Centers
- ▲ Location Monuments
- Corners
- Claim Boundary
- Section
- Township

1 in = 1,000 feet



Claims Filed By:
 Kennecott Exploration Company
 4700 Daybreak Parkway
 South Jordan, UT 84009

When recorded return to:
Kennecott Exploration Company – Land Dept.
4700 Daybreak Parkway
South Jordan, UT 84009

ARIZONA NOTICE OF LOCATION
(LODE CLAIM)

NOTICE IS HEREBY GIVEN THAT KENNECOTT EXPLORATION COMPANY, whose mailing address is 4700 Daybreak Parkway, South Jordan, Utah 84009 by its undersigned representative, makes this location of the IV211 Lode Mining Claim, in Santa Cruz County, Arizona.

The general course of the claim is from the North to South, and said claim is within the:

| <u>Quarter</u> | <u>Section</u> | <u>Township</u> | <u>Range</u> |
|----------------|----------------|-----------------|--------------|
| NE | 2 | 22S | 15E |
| SE | 35 | 21S | 15E |

Santa Cruz County, Arizona, G&SRM.


This claim is 1500 feet in length and 600 feet in width. This Notice of Location is posted on the centerline of the claim. The claim runs from the location monument on which this notice is posted 1480 feet in a northerly direction to the North endline, and 20 feet in a southerly direction to the South endline. The claim boundaries are marked by six monuments, one at each corner and one at the center of each endline. The location monument on which this notice is posted is situated within Section 02, Township 22S, Range 15E, Santa Cruz County, Arizona, G&SRM, and is approximately 1376 feet West and 16567 feet South from the SE corner of Section 14, T21S, R15E, Santa Cruz County, Arizona, G&SRM. Any overlaps onto pre-existing claims, private or State Land are acknowledged as pre-existing rights and that portion of said overlap is acknowledged as invalid.

The undersigned claims the ground as depicted on the map that is attached to a copy of this Notice of Location filed in the office of the Recorder, Santa Cruz County, Arizona.

The claim has been monumented in accordance with State and Federal law. Corner, end centers and location monuments are posts, 1-1/2" x 1-1/2" x 5' projecting at least 4' above the ground.

Located, dated and posted on the ground this 19th day of September, 2017.

KENNECOTT EXPLORATION COMPANY



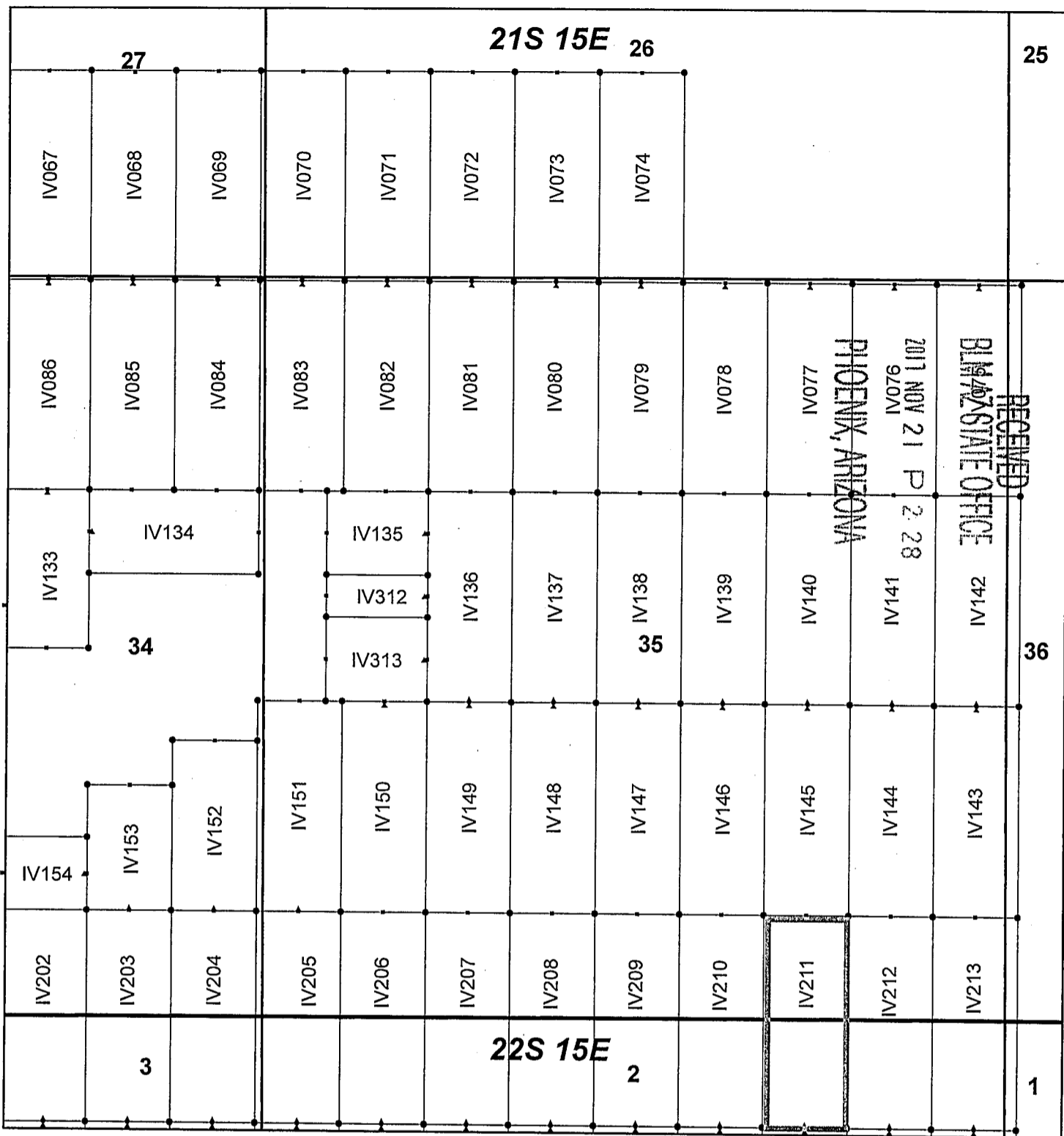
By: Erik Best, Operating Officer

PHOENIX, ARIZONA

2017 NOV 21 P 2:28

RECEIVED
BLM AZ STATE OFFICE

AHC447109



Ivanhoe Claim Block, Arizona Map 3

Ivanhoe - IV Lode Mining Claims
 T21 and 22S, R15E G&SRM
 Santa Cruz County, Arizona
 Located September 7-19, 2017

Monuments are 1-1/2" by 1-1/2" by 5' Wood Posts projecting at least four feet above the ground. Location Monuments are set 20' inside the Endline along the center of each claim, and are 1500' long X 600' wide unless otherwise depicted and as detailed in the attached Certificate of Location.

TIE POINT: The location monument of each claim is tied to the Southeast corner of Section 14, Township 21S, Range 15E, G&SRM, Santa Cruz County, Arizona, its distance as shown on the attached Certificate of Location. Bearings and distance are grid north.


Any overlap onto pre-existing claims, or Private Land, is acknowledged as non-locatable, and any overlapping portion is acknowledged as invalid.



Legend

- End Centers
- ▲ Location Monuments
- Corners
- Claim Boundary
- Section
- Township

1 in = 1,000 feet



Claims Filed By-
 Kennecott Exploration Company
 4700 Daybreak Parkway
 South Jordan, UT 84009

When recorded return to:
Kennecott Exploration Company – Land Dept.
4700 Daybreak Parkway
South Jordan, UT 84009

ARIZONA NOTICE OF LOCATION
(LODE CLAIM)

NOTICE IS HEREBY GIVEN THAT KENNECOTT EXPLORATION COMPANY, whose mailing address is 4700 Daybreak Parkway, South Jordan, Utah 84009 by its undersigned representative, makes this location of the IV212 Lode Mining Claim, in Santa Cruz County, Arizona.

The general course of the claim is from the North to South, and said claim is within the:

| <u>Quarter</u> | <u>Section</u> | <u>Township</u> | <u>Range</u> |
|----------------|----------------|-----------------|--------------|
| NE | 2 | 22S | 15E |
| SE | 35 | 21S | 15E |

Santa Cruz County, Arizona, G&SRM.


This claim is 1500 feet in length and 600 feet in width. This Notice of Location is posted on the centerline of the claim. The claim runs from the location monument on which this notice is posted 1480 feet in a northerly direction to the North endline, and 20 feet in a southerly direction to the South endline. The claim boundaries are marked by six monuments, one at each corner and one at the center of each endline. The location monument on which this notice is posted is situated within Section 02, Township 22S, Range 15E, Santa Cruz County, Arizona, G&SRM, and is approximately 776 feet West and 16567 feet South from the SE corner of Section 14, T21S, R15E, Santa Cruz County, Arizona, G&SRM. Any overlaps onto pre-existing claims, private or State Land are acknowledged as pre-existing rights and that portion of said overlap is acknowledged as invalid.

The undersigned claims the ground as depicted on the map that is attached to a copy of this Notice of Location filed in the office of the Recorder, Santa Cruz County, Arizona.

The claim has been monumented in accordance with State and Federal law. Corner, end centers and location monuments are posts, 1-1/2" x 1-1/2" x 5' projecting at least 4' above the ground.

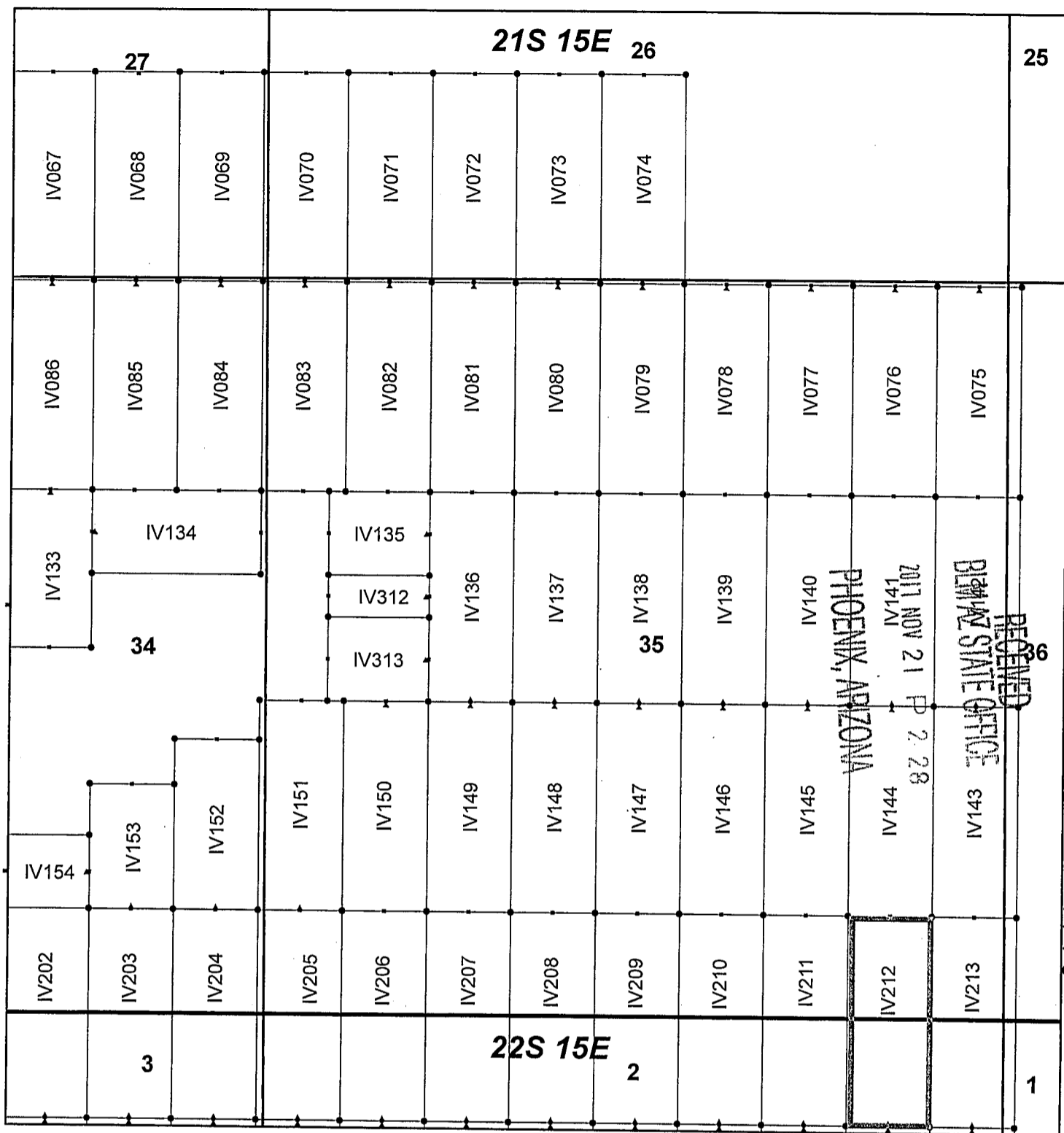
Located, dated and posted on the ground this 19th day of September, 2017.

KENNECOTT EXPLORATION COMPANY


By: Erik Best, Operating Officer

RECEIVED
BLM AZ STATE OFFICE
2017 NOV 21 P 2:28
PHOENIX, ARIZONA

AMC447110



Ivanhoe Claim Block, Arizona Map 3

Ivanhoe - IV Lode Mining Claims
 T21 and 22S, R15E G&SRM
 Santa Cruz County, Arizona
 Located September 7-19, 2017

Monuments are 1-1/2" by 1-1/2" by 5' Wood Posts projecting at least four feet above the ground. Location Monuments are set 20' inside the Endline along the center of each claim, and are 1500' long X 600' wide unless otherwise depicted and as detailed in the attached Certificate of Location.

TIE POINT: The location monument of each claim is tied to the Southeast corner of Section 14, Township 21S, Range 15E, G&SRM, Santa Cruz County, Arizona, its distance as shown on the attached Certificate of Location. Bearings and distance are grid north.


Any overlap onto pre-existing claims, or Private Land, is acknowledged as non-locatable, and any overlapping portion is acknowledged as invalid.



Legend

- End Centers
- ▲ Location Monuments
- Corners
- Claim Boundary
- Section
- Township

1 in = 1,000 feet



Claims Filed By-
 Kennecott Exploration Company
 4700 Daybreak Parkway
 South Jordan, UT 84009

When recorded return to:
Kennecott Exploration Company – Land Dept.
4700 Daybreak Parkway
South Jordan, UT 84009

ARIZONA NOTICE OF LOCATION
(LODE CLAIM)

NOTICE IS HEREBY GIVEN THAT KENNECOTT EXPLORATION COMPANY, whose mailing address is 4700 Daybreak Parkway, South Jordan, Utah 84009 by its undersigned representative, makes this location of the IV213 Lode Mining Claim, in Santa Cruz County, Arizona.

The general course of the claim is from the North to South, and said claim is within the:

| <u>Quarter</u> | <u>Section</u> | <u>Township</u> | <u>Range</u> |
|----------------|----------------|-----------------|--------------|
| NE | 2 | 22S | 15E |
| NW | 1 | 22S | 15E |
| SE | 35 | 21S | 15E |
| SW | 36 | 21S | 15E |

Santa Cruz County, Arizona, G&SRM.


This claim is 1500 feet in length and 600 feet in width. This Notice of Location is posted on the centerline of the claim. The claim runs from the location monument on which this notice is posted 1480 feet in a northerly direction to the North endline, and 20 feet in a southerly direction to the South endline. The claim boundaries are marked by six monuments, one at each corner and one at the center of each endline. The location monument on which this notice is posted is situated within Section 02, Township 22S, Range 15E, Santa Cruz County, Arizona, G&SRM, and is approximately 176 feet West and 16567 feet South from the SE corner of Section 14, T21S, R15E, Santa Cruz County, Arizona, G&SRM. Any overlaps onto pre-existing claims, private or State Land are acknowledged as pre-existing rights and that portion of said overlap is acknowledged as invalid.

The undersigned claims the ground as depicted on the map that is attached to a copy of this Notice of Location filed in the office of the Recorder, Santa Cruz County, Arizona.

The claim has been monumented in accordance with State and Federal law. Corner, end centers and location monuments are posts, 1-1/2" x 1-1/2" x 5' projecting at least 4' above the ground.

Located, dated and posted on the ground this 19th day of September, 2017.

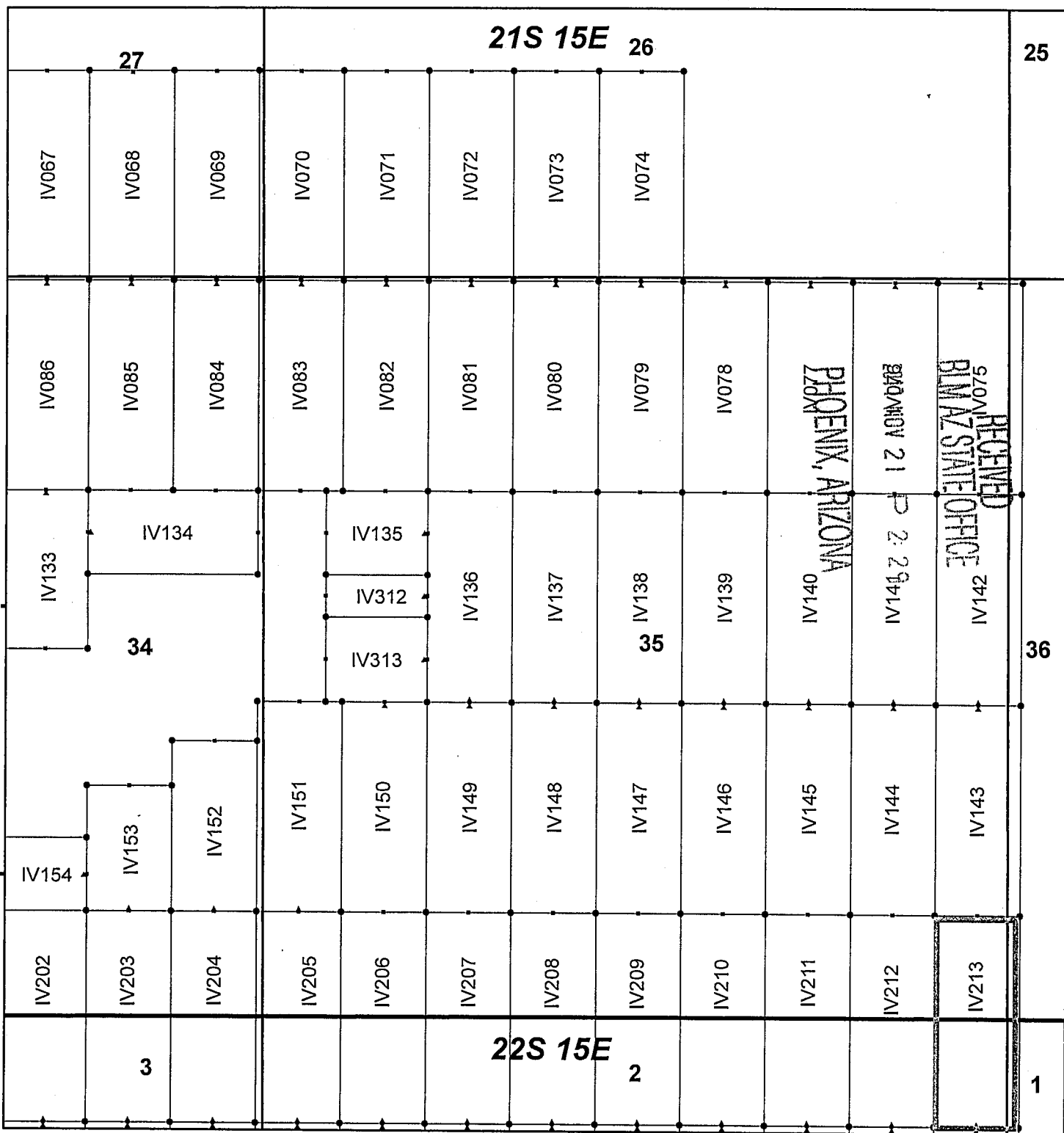
KENNECOTT EXPLORATION COMPANY



By: Erik Best, Operating Officer

RECEIVED
BIAZ STATE OFFICE
2017 NOV 21 P 2:29
PHOENIX, ARIZONA

AMC447111



Ivanhoe Claim Block, Arizona Map 3

Ivanhoe - IV Lode Mining Claims
 T21 and 22S, R15E G&SRM
 Santa Cruz County, Arizona
 Located September 7-19, 2017

Monuments are 1-1/2" by 1-1/2" by 5' Wood Posts projecting at least four feet above the ground. Location Monuments are set 20' inside the Endline along the center of each claim, and are 1500' long X 600' wide unless otherwise depicted and as detailed in the attached Certificate of Location.

TIE POINT: The location monument of each claim is tied to the Southeast corner of Section 14, Township 21S, Range 15E, G&SRM, Santa Cruz County, Arizona, its distance as shown on the attached Certificate of Location. Bearings and distance are grid north.

Any overlap onto pre-existing claims, or Private Land, is acknowledged as non-locatable, and any overlapping portion is acknowledged as invalid.

Legend

- End Centers
- ▲ Location Monuments
- Corners
- Claim Boundary
- Section
- Township

1 in = 1,000 feet

0

0.175

0.35

Miles

Claims Filed By-
 Kennecott Exploration Company
 4700 Daybreak Parkway
 South Jordan, UT 84009

When recorded return to:
Kennecott Exploration Company – Land Dept.
4700 Daybreak Parkway
South Jordan, UT 84009

ARIZONA NOTICE OF LOCATION
(LODE CLAIM)

NOTICE IS HEREBY GIVEN THAT KENNECOTT EXPLORATION COMPANY, whose mailing address is 4700 Daybreak Parkway, South Jordan, Utah 84009 by its undersigned representative, makes this location of the IV214 Lode Mining Claim, in Santa Cruz County, Arizona.

The general course of the claim is from the North to South, and said claim is within the:

| <u>Quarter</u> | <u>Section</u> | <u>Township</u> | <u>Range</u> |
|----------------|----------------|-----------------|--------------|
| NE | 2 | 22S | 15E |
| NW | 1 | 22S | 15E |

Santa Cruz County, Arizona, G&SRM.


This claim is 1500 feet in length and 600 feet in width. This Notice of Location is posted on the centerline of the claim. The claim runs from the location monument on which this notice is posted 20 feet in a northerly direction to the North endline, and 1480 feet in a southerly direction to the South endline. The claim boundaries are marked by six monuments, one at each corner and one at the center of each endline. The location monument on which this notice is posted is situated within Section 02, Township 22S, Range 15E, Santa Cruz County, Arizona, G&SRM, and is approximately 177 feet West and 16608 feet South from the SE corner of Section 14, T21S, R15E, Santa Cruz County, Arizona, G&SRM. Any overlaps onto pre-existing claims, private or State Land are acknowledged as pre-existing rights and that portion of said overlap is acknowledged as invalid.

The undersigned claims the ground as depicted on the map that is attached to a copy of this Notice of Location filed in the office of the Recorder, Santa Cruz County, Arizona.

The claim has been monumented in accordance with State and Federal law. Corner, end centers and location monuments are posts, 1-1/2" x 1-1/2" x 5' projecting at least 4' above the ground.

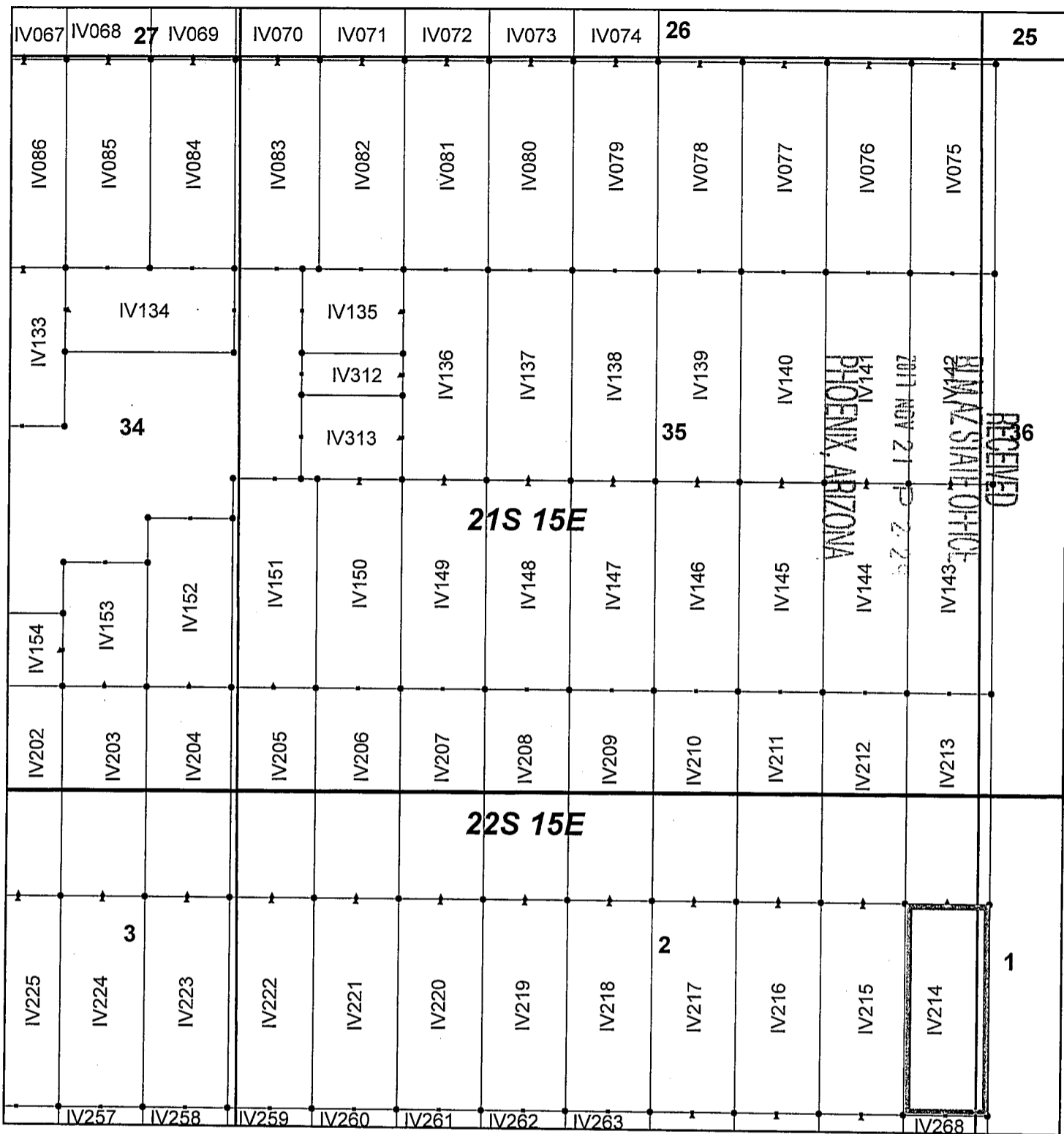
Located, dated and posted on the ground this 19th day of September, 2017.

KENNECOTT EXPLORATION COMPANY


By: Erik Best, Operating Officer

RECEIVED
BLM AZ STATE OFFICE
2017 NOV 21 P 2:29
PHOENIX, ARIZONA

AMC 447112



Ivanhoe Claim Block, Arizona Map 6

Ivanhoe - IV Lode Mining Claims
 T21 and 22S, R15E G&SRM
 Santa Cruz County, Arizona
 Located September 7-19, 2017

Monuments are 1-1/2" by 1-1/2" by 5' Wood Posts projecting at least four feet above the ground. Location Monuments are set 20' inside the Endline along the center of each claim, and are 1500' long X 600' wide unless otherwise depicted and as detailed in the attached Certificate of Location.

TIE POINT: The location monument of each claim is tied to the Southeast corner of Section 14, Township 21S, Range 15E, G&SRM, Santa Cruz County, Arizona, its distance as shown on the attached Certificate of Location. Bearings and distance are grid north.


Any overlap onto pre-existing claims, or Private Land, is acknowledged as non-locatable, and any overlapping portion is acknowledged as invalid.



Legend

- End Centers
- ▲ Location Monuments
- Corners
- Claim Boundary
- Section
- Township

1 in = 1,000 feet



Claims Filed By-
 Kennecott Exploration Company
 4700 Daybreak Parkway
 South Jordan, UT 84009

When recorded return to:
Kennecott Exploration Company -- Land Dept.
4700 Daybreak Parkway
South Jordan, UT 84009

ARIZONA NOTICE OF LOCATION
(LODE CLAIM)

NOTICE IS HEREBY GIVEN THAT KENNECOTT EXPLORATION COMPANY, whose mailing address is 4700 Daybreak Parkway, South Jordan, Utah 84009 by its undersigned representative, makes this location of the IV215 Lode Mining Claim, in Santa Cruz County, Arizona.

The general course of the claim is from the North to South, and said claim is within the:

| <u>Quarter</u> | <u>Section</u> | <u>Township</u> | <u>Range</u> |
|----------------|----------------|-----------------|--------------|
| NE | 2 | 22S | 15E |

Santa Cruz County, Arizona, G&SRM.

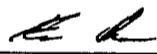
This claim is 1500 feet in length and 600 feet in width. This Notice of Location is posted on the centerline of the claim. The claim runs from the location monument on which this notice is posted 20 feet in a northerly direction to the North endline, and 1480 feet in a southerly direction to the South endline. The claim boundaries are marked by six monuments, one at each corner and one at the center of each endline. The location monument on which this notice is posted is situated within Section 02, Township 22S, Range 15E, Santa Cruz County, Arizona, G&SRM, and is approximately 777 feet West and 16608 feet South from the SE corner of Section 14, T21S, R15E, Santa Cruz County, Arizona, G&SRM. Any overlaps onto pre-existing claims, private or State Land are acknowledged as pre-existing rights and that portion of said overlap is acknowledged as invalid.

The undersigned claims the ground as depicted on the map that is attached to a copy of this Notice of Location filed in the office of the Recorder, Santa Cruz County, Arizona.

The claim has been monumented in accordance with State and Federal law. Corner, end centers and location monuments are posts, 1-1/2" x 1-1/2" x 5' projecting at least 4' above the ground.

Located, dated and posted on the ground this 19th day of September, 2017.

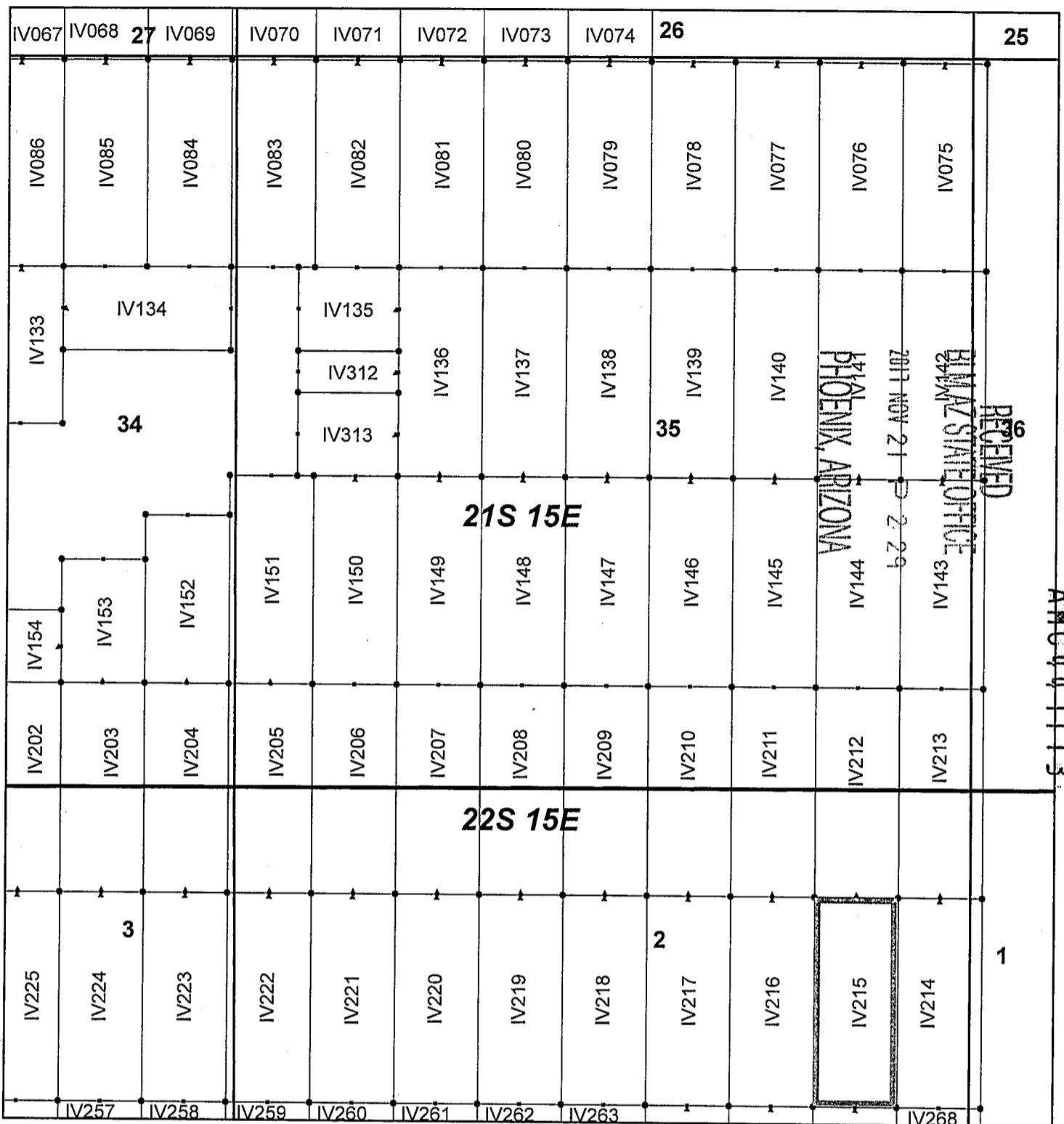
KENNECOTT EXPLORATION COMPANY



By: Erik Best, Operating Officer

RECEIVED
BLM AZ STATE OFFICE
2017 NOV 21 P 2:29
PHOENIX, ARIZONA

AMC 447113



Ivanhoe Claim Block, Arizona Map 6

Ivanhoe - IV Lode Mining Claims
T21 and 22S, R15E G&SRM
Santa Cruz County, Arizona
Located September 7-19, 2017

Monuments are 1-1/2" by 1-1/2" by 5' Wood Posts projecting at least four feet above the ground. Location Monuments are set 20' inside the Endline along the center of each claim, and are 1500' long X 600' wide unless otherwise depicted and as detailed in the attached Certificate of Location.

TIE POINT: The location monument of each claim is tied to the Southeast corner of Section 14, Township 21S, Range 15E, G&SRM, Santa Cruz County, Arizona, its distance as shown on the attached Certificate of Location. Bearings and distance are grid north.


Any overlap onto pre-existing claims, or Private Land, is acknowledged as non-locatable, and any overlapping portion is acknowledged as invalid.



Legend

- End Centers
- ▲ Location Monuments
- Corners
- Claim Boundary
- Section
- Township

1 in = 1,000 feet



Claims Filed By
Kennecott Exploration Company
4700 Daybreak Parkway
South Jordan, UT 84009

When recorded return to:
Kennecott Exploration Company – Land Dept.
4700 Daybreak Parkway
South Jordan, UT 84009

ARIZONA NOTICE OF LOCATION
(LODE CLAIM)

NOTICE IS HEREBY GIVEN THAT KENNECOTT EXPLORATION COMPANY, whose mailing address is 4700 Daybreak Parkway, South Jordan, Utah 84009 by its undersigned representative, makes this location of the IV216 Lode Mining Claim, in Santa Cruz County, Arizona.

The general course of the claim is from the North to South, and said claim is within the:

| <u>Quarter</u> | <u>Section</u> | <u>Township</u> | <u>Range</u> |
|----------------|----------------|-----------------|--------------|
| NE | 2 | 22S | 15E |

Santa Cruz County, Arizona, G&SRM.


This claim is 1500 feet in length and 600 feet in width. This Notice of Location is posted on the centerline of the claim. The claim runs from the location monument on which this notice is posted 20 feet in a northerly direction to the North endline, and 1480 feet in a southerly direction to the South endline. The claim boundaries are marked by six monuments, one at each corner and one at the center of each endline. The location monument on which this notice is posted is situated within Section 02, Township 22S, Range 15E, Santa Cruz County, Arizona, G&SRM, and is approximately 1377 feet West and 16608 feet South from the SE corner of Section 14, T21S, R15E, Santa Cruz County, Arizona, G&SRM. Any overlaps onto pre-existing claims, private or State Land are acknowledged as pre-existing rights and that portion of said overlap is acknowledged as invalid.

The undersigned claims the ground as depicted on the map that is attached to a copy of this Notice of Location filed in the office of the Recorder, Santa Cruz County, Arizona.

The claim has been monumented in accordance with State and Federal law. Corner, end centers and location monuments are posts, 1-1/2" x 1-1/2" x 5' projecting at least 4' above the ground.

Located, dated and posted on the ground this 19th day of September, 2017.

KENNECOTT EXPLORATION COMPANY



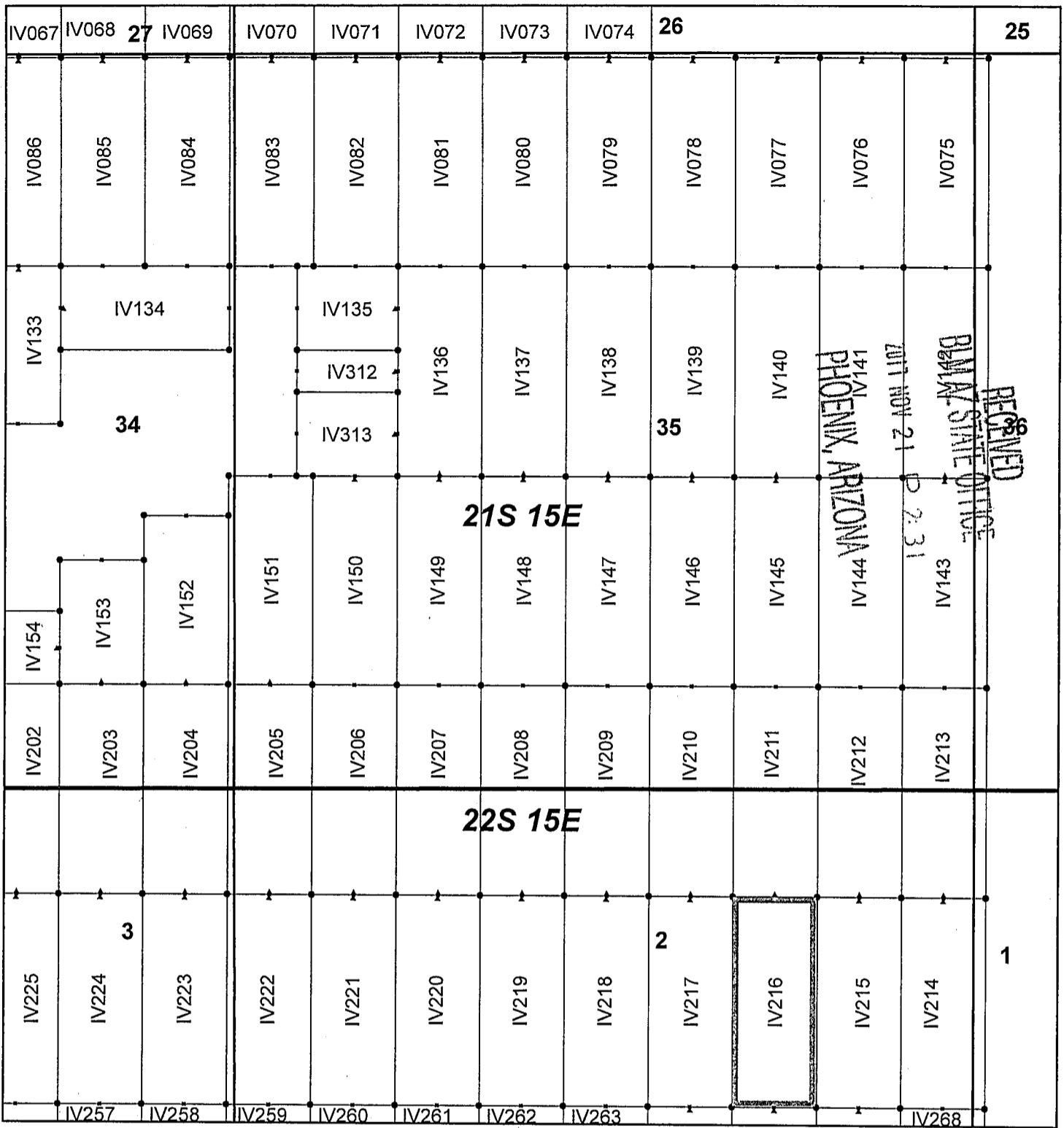
By: Erik Best, Operating Officer

PHOENIX, ARIZONA

2017 NOV 21 P 2 29

RECEIVED
SMAZ STATE OFFICE

AMC447114



ANCL 47114

Ivanhoe Claim Block, Arizona Map 6

Ivanhoe - IV Lode Mining Claims
 T21 and 22S, R15E G&SRM
 Santa Cruz County, Arizona
 Located September 7-19, 2017

Monuments are 1-1/2" by 1-1/2" by 5' Wood Posts projecting at least four feet above the ground. Location Monuments are set 20' inside the Endline along the center of each claim, and are 1500' long X 600' wide unless otherwise depicted and as detailed in the attached Certificate of Location.

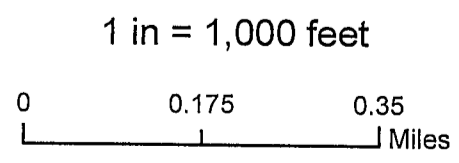
TIE POINT: The location monument of each claim is tied to the Southeast corner of Section 14, Township 21S, Range 15E, G&SRM, Santa Cruz County, Arizona, its distance as shown on the attached Certificate of Location. Bearings and distance are grid north.

Any overlap onto pre-existing claims, or Private Land, is acknowledged as non-locatable, and any overlapping portion is acknowledged as invalid.



Legend

- End Centers
- ▲ Location Monuments
- Corners
- Claim Boundary
- Section
- Township



Claims Filed By-
 Kennecott Exploration Company
 4700 Daybreak Parkway
 South Jordan, UT 84009

When recorded return to:
Kennecott Exploration Company – Land Dept.
4700 Daybreak Parkway
South Jordan, UT 84009

ARIZONA NOTICE OF LOCATION
(LODE CLAIM)

NOTICE IS HEREBY GIVEN THAT KENNECOTT EXPLORATION COMPANY, whose mailing address is 4700 Daybreak Parkway, South Jordan, Utah 84009 by its undersigned representative, makes this location of the IV217 Lode Mining Claim, in Santa Cruz County, Arizona.

The general course of the claim is from the North to South, and said claim is within the:

| <u>Quarter</u> | <u>Section</u> | <u>Township</u> | <u>Range</u> |
|----------------|----------------|-----------------|--------------|
| NE | 2 | 22S | 15E |

Santa Cruz County, Arizona, G&SRM.

This claim is 1500 feet in length and 600 feet in width. This Notice of Location is posted on the centerline of the claim. The claim runs from the location monument on which this notice is posted 20 feet in a northerly direction to the North endline, and 1480 feet in a southerly direction to the South endline. The claim boundaries are marked by six monuments, one at each corner and one at the center of each endline. The location monument on which this notice is posted is situated within Section 02, Township 22S, Range 15E, Santa Cruz County, Arizona, G&SRM, and is approximately 1977 feet West and 16608 feet South from the SE corner of Section 14, T21S, R15E, Santa Cruz County, Arizona, G&SRM. Any overlaps onto pre-existing claims, private or State Land are acknowledged as pre-existing rights and that portion of said overlap is acknowledged as invalid.

The undersigned claims the ground as depicted on the map that is attached to a copy of this Notice of Location filed in the office of the Recorder, Santa Cruz County, Arizona.

The claim has been monumented in accordance with State and Federal law. Corner, end centers and location monuments are posts, 1-1/2" x 1-1/2" x 5' projecting at least 4' above the ground.

Located, dated and posted on the ground this 19th day of September, 2017.

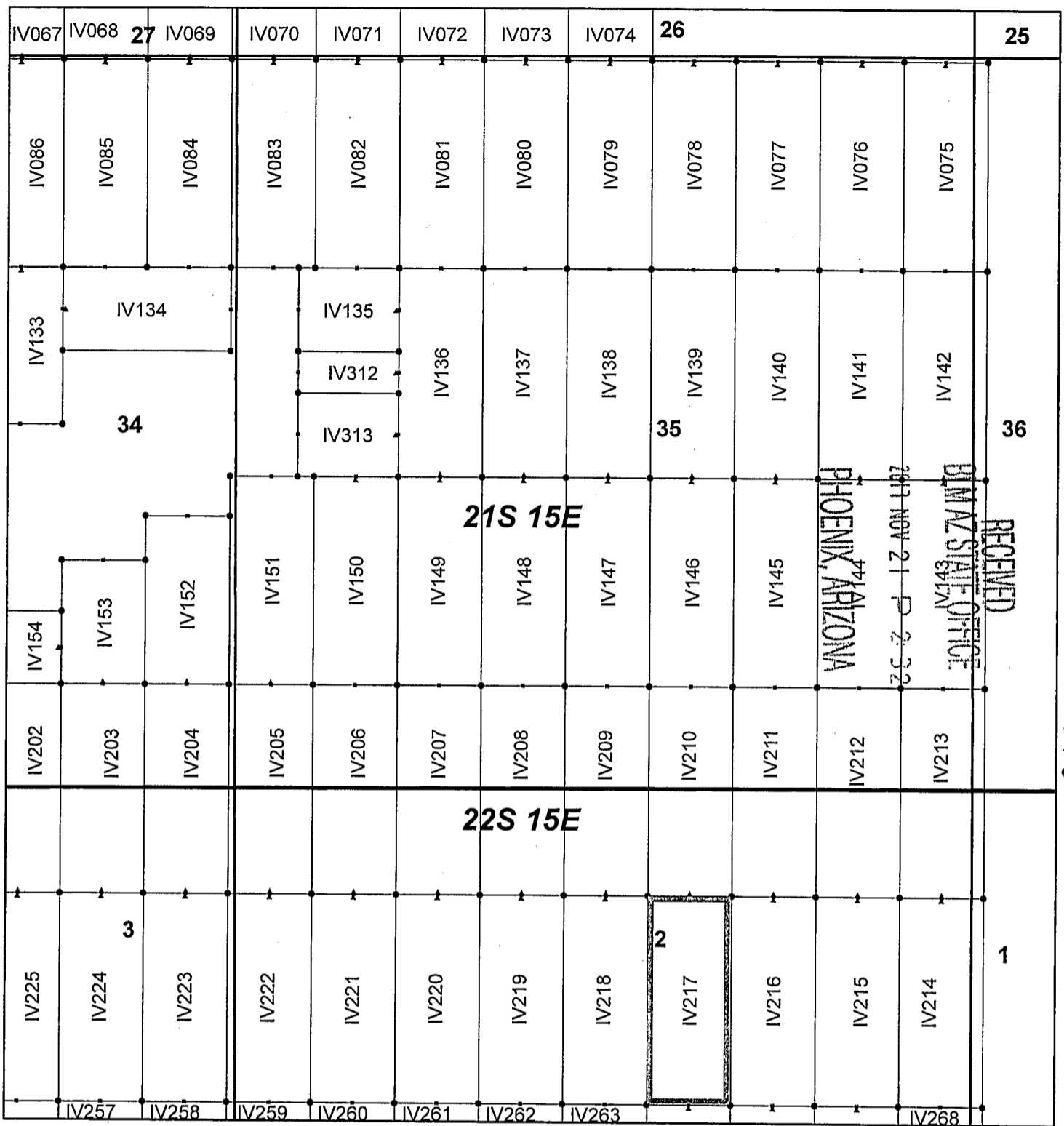
KENNECOTT EXPLORATION COMPANY

ER

By: Erik Best, Operating Officer

RECEIVED
BLM AZ STATE OFFICE
2011 NOV 21 P 2:31
PHOENIX, ARIZONA

AMC447115



AMC 47115

RECEIVED
BLM ARIZONA STATE OFFICE
2017 NOV 21 P 2:32
PHOENIX, ARIZONA

Ivanhoe Claim Block, Arizona Map 6

Ivanhoe - IV Lode Mining Claims
T21 and 22S, R15E G&SRM
Santa Cruz County, Arizona
Located September 7-19, 2017

Monuments are 1-1/2" by 1-1/2" by 5' Wood Posts projecting at least four feet above the ground. Location Monuments are set 20' inside the Endline along the center of each claim, and are 1500' long X 600' wide unless otherwise depicted and as detailed in the attached Certificate of Location.

TIE POINT: The location monument of each claim is tied to the Southeast corner of Section 14, Township 21S, Range 15E, G&SRM, Santa Cruz County, Arizona, its distance as shown on the attached Certificate of Location. Bearings and distance are grid north.


Any overlap onto pre-existing claims, or Private Land, is acknowledged as non-locatable, and any overlapping portion is acknowledged as invalid.



Legend

- End Centers
- ▲ Location Monuments
- Corners
- Claim Boundary
- Section
- Township

1 in = 1,000 feet



Claims Filed By:
Kennecott Exploration Company
4700 Daybreak Parkway
South Jordan, UT 84009

When recorded return to:
Kennecott Exploration Company – Land Dept.
4700 Daybreak Parkway
South Jordan, UT 84009

ARIZONA NOTICE OF LOCATION
(LODE CLAIM)

NOTICE IS HEREBY GIVEN THAT KENNECOTT EXPLORATION COMPANY, whose mailing address is 4700 Daybreak Parkway, South Jordan, Utah 84009 by its undersigned representative, makes this location of the IV218 Lode Mining Claim, in Santa Cruz County, Arizona.

The general course of the claim is from the North to South, and said claim is within the:

| <u>Quarter</u> | <u>Section</u> | <u>Township</u> | <u>Range</u> |
|----------------|----------------|-----------------|--------------|
| NE | 2 | 22S | 15E |
| NW | 2 | 22S | 15E |

Santa Cruz County, Arizona, G&SRM.

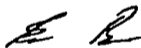
This claim is 1500 feet in length and 600 feet in width. This Notice of Location is posted on the centerline of the claim. The claim runs from the location monument on which this notice is posted 20 feet in a northerly direction to the North endline, and 1480 feet in a southerly direction to the South endline. The claim boundaries are marked by six monuments, one at each corner and one at the center of each endline. The location monument on which this notice is posted is situated within Section 02, Township 22S, Range 15E, Santa Cruz County, Arizona, G&SRM, and is approximately 2577 feet West and 16608 feet South from the SE corner of Section 14, T21S, R15E, Santa Cruz County, Arizona, G&SRM. Any overlaps onto pre-existing claims, private or State Land are acknowledged as pre-existing rights and that portion of said overlap is acknowledged as invalid.

The undersigned claims the ground as depicted on the map that is attached to a copy of this Notice of Location filed in the office of the Recorder, Santa Cruz County, Arizona.

The claim has been monumented in accordance with State and Federal law. Corner, end centers and location monuments are posts, 1-1/2" x 1-1/2" x 5' projecting at least 4' above the ground.

Located, dated and posted on the ground this 19th day of September, 2017.

KENNECOTT EXPLORATION COMPANY



By: Erik Best, Operating Officer

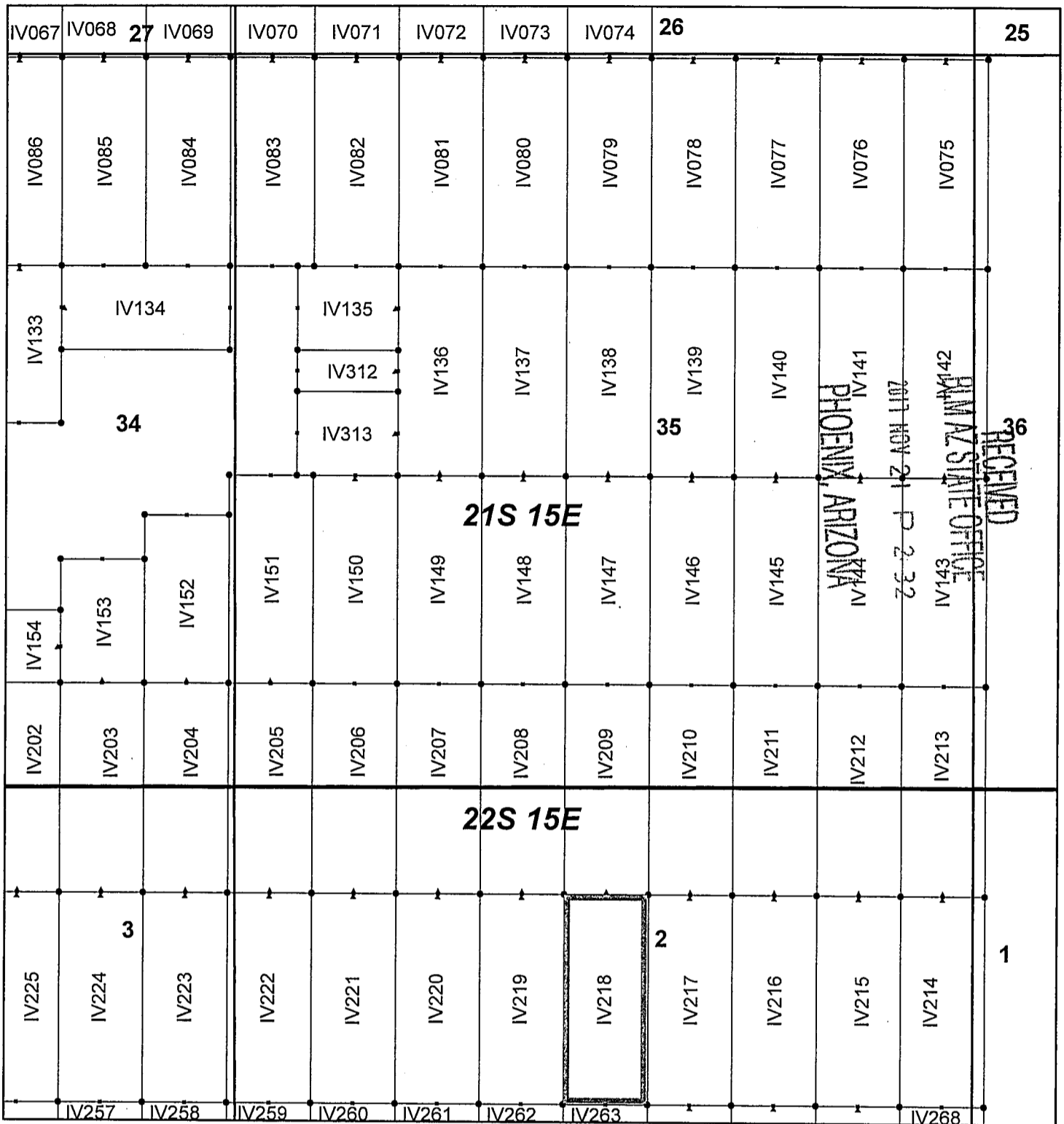
PHOENIX, ARIZONA

2017 NOV 21 P 2:32

BIMAZ STATE OFFICE

RECEIVED

AMC 447116



AM0411161

RECEIVED
 PHOENIX, ARIZONA
 2017 NOV 21 P 2 32
 ARIZONA STATE OFFICE
 143 N

Ivanhoe Claim Block, Arizona Map 6

Ivanhoe - IV Lode Mining Claims
 T21 and 22S, R15E G&SRM
 Santa Cruz County, Arizona
 Located September 7-19, 2017

Monuments are 1-1/2" by 1-1/2" by 5' Wood Posts projecting at least four feet above the ground. Location Monuments are set 20' inside the Endline along the center of each claim, and are 1500' long X 600' wide unless otherwise depicted and as detailed in the attached Certificate of Location.

TIE POINT: The location monument of each claim is tied to the Southeast corner of Section 14, Township 21S, Range 15E, G&SRM, Santa Cruz County, Arizona, its distance as shown on the attached Certificate of Location. Bearings and distance are grid north.


Any overlap onto pre-existing claims, or Private Land, is acknowledged as non-locatable, and any overlapping portion is acknowledged as invalid.



Legend

- End Centers
- ▲ Location Monuments
- Corners
- Claim Boundary
- Section
- Township

1 in = 1,000 feet



Claims Filed By-
 Kennecott Exploration Company
 4700 Daybreak Parkway
 South Jordan, UT 84009

When recorded return to:
Kennecott Exploration Company – Land Dept.
4700 Daybreak Parkway
South Jordan, UT 84009

ARIZONA NOTICE OF LOCATION
(LODE CLAIM)

NOTICE IS HEREBY GIVEN THAT KENNECOTT EXPLORATION COMPANY, whose mailing address is 4700 Daybreak Parkway, South Jordan, Utah 84009 by its undersigned representative, makes this location of the IV219 Lode Mining Claim, in Santa Cruz County, Arizona.

The general course of the claim is from the North to South, and said claim is within the:

| <u>Quarter</u> | <u>Section</u> | <u>Township</u> | <u>Range</u> |
|----------------|----------------|-----------------|--------------|
| NW | 2 | 22S | 15E |

Santa Cruz County, Arizona, G&SRM.

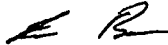
This claim is 1500 feet in length and 600 feet in width. This Notice of Location is posted on the centerline of the claim. The claim runs from the location monument on which this notice is posted 20 feet in a northerly direction to the North endline, and 1480 feet in a southerly direction to the South endline. The claim boundaries are marked by six monuments, one at each corner and one at the center of each endline. The location monument on which this notice is posted is situated within Section 02, Township 22S, Range 15E, Santa Cruz County, Arizona, G&SRM, and is approximately 3177 feet West and 16608 feet South from the SE corner of Section 14, T21S, R15E, Santa Cruz County, Arizona, G&SRM. Any overlaps onto pre-existing claims, private or State Land are acknowledged as pre-existing rights and that portion of said overlap is acknowledged as invalid.

The undersigned claims the ground as depicted on the map that is attached to a copy of this Notice of Location filed in the office of the Recorder, Santa Cruz County, Arizona.

The claim has been monumented in accordance with State and Federal law. Corner and centers and location monuments are posts, 1-1/2" x 1-1/2" x 5' projecting at least 4' above the ground.

Located, dated and posted on the ground this 19th day of September, 2017.

KENNECOTT EXPLORATION COMPANY



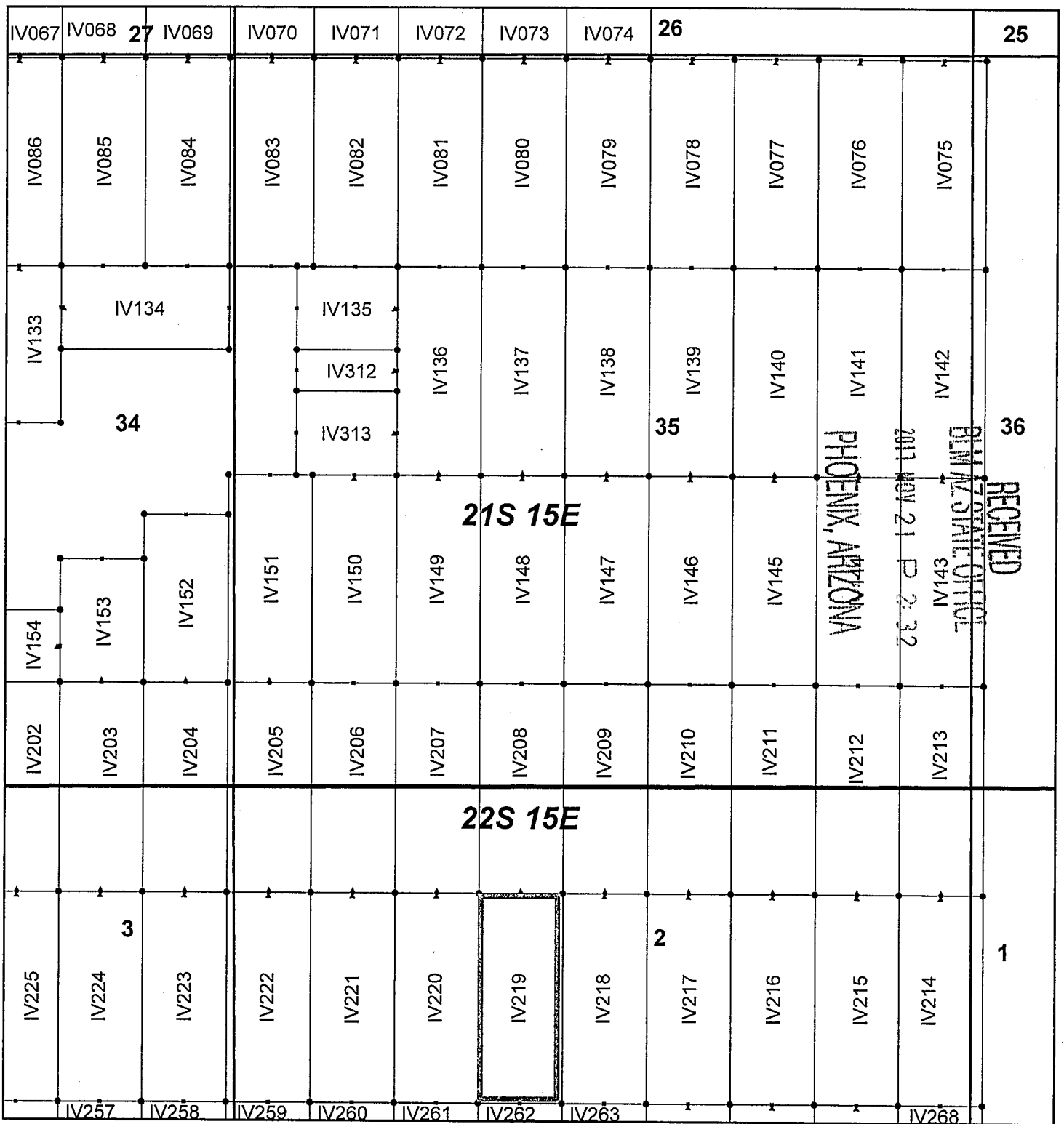
By: Erik Best, Operating Officer

PHOENIX, ARIZONA

2017 NOV 21 P 2:32

RECEIVED
BLM AZ STATE OFFICE

AMC 447117



Ivanhoe Claim Block, Arizona Map 6

Ivanhoe - IV Lode Mining Claims
 T21 and 22S, R15E G&SRM
 Santa Cruz County, Arizona
 Located September 7-19, 2017

Monuments are 1-1/2" by 1-1/2" by 5' Wood Posts projecting at least four feet above the ground. Location Monuments are set 20' inside the Endline along the center of each claim, and are 1500' long X 600' wide unless otherwise depicted and as detailed in the attached Certificate of Location.

TIE POINT: The location monument of each claim is tied to the Southeast corner of Section 14, Township 21S, Range 15E, G&SRM, Santa Cruz County, Arizona, its distance as shown on the attached Certificate of Location. Bearings and distance are grid north.


Any overlap onto pre-existing claims, or Private Land, is acknowledged as non-locatable, and any overlapping portion is acknowledged as invalid.



Legend

- End Centers
- ▲ Location Monuments
- Corners
- Claim Boundary
- Section
- Township

1 in = 1,000 feet



Claims Filed By:
 Kennecott Exploration Company
 4700 Daybreak Parkway
 South Jordan, UT 84009

When recorded return to:
Kennecott Exploration Company – Land Dept.
4700 Daybreak Parkway
South Jordan, UT 84009

ARIZONA NOTICE OF LOCATION
(LODE CLAIM)

NOTICE IS HEREBY GIVEN THAT KENNECOTT EXPLORATION COMPANY, whose mailing address is 4700 Daybreak Parkway, South Jordan, Utah 84009 by its undersigned representative, makes this location of the IV220 Lode Mining Claim, in Santa Cruz County, Arizona.

The general course of the claim is from the North to South, and said claim is within the:

| <u>Quarter</u> | <u>Section</u> | <u>Township</u> | <u>Range</u> |
|----------------|----------------|-----------------|--------------|
| NW | 2 | 22S | 15E |

Santa Cruz County, Arizona, G&SRM.

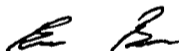
This claim is 1500 feet in length and 600 feet in width. This Notice of Location is posted on the centerline of the claim. The claim runs from the location monument on which this notice is posted 20 feet in a northerly direction to the North endline, and 1480 feet in a southerly direction to the South endline. The claim boundaries are marked by six monuments, one at each corner and one at the center of each endline. The location monument on which this notice is posted is situated within Section 02, Township 22S, Range 15E, Santa Cruz County, Arizona, G&SRM, and is approximately 3777 feet West and 16608 feet South from the SE corner of Section 14, T21S, R15E, Santa Cruz County, Arizona, G&SRM. Any overlaps onto pre-existing claims, private or State Land are acknowledged as pre-existing rights and that portion of said overlap is acknowledged as invalid.

The undersigned claims the ground as depicted on the map that is attached to a copy of this Notice of Location filed in the office of the Recorder, Santa Cruz County, Arizona.

The claim has been monumented in accordance with State and Federal law. Corner, end centers and location monuments are posts, 1-1/2" x 1-1/2" x 5' projecting at least 4' above the ground.

Located, dated and posted on the ground this 19th day of September, 2017.

KENNECOTT EXPLORATION COMPANY



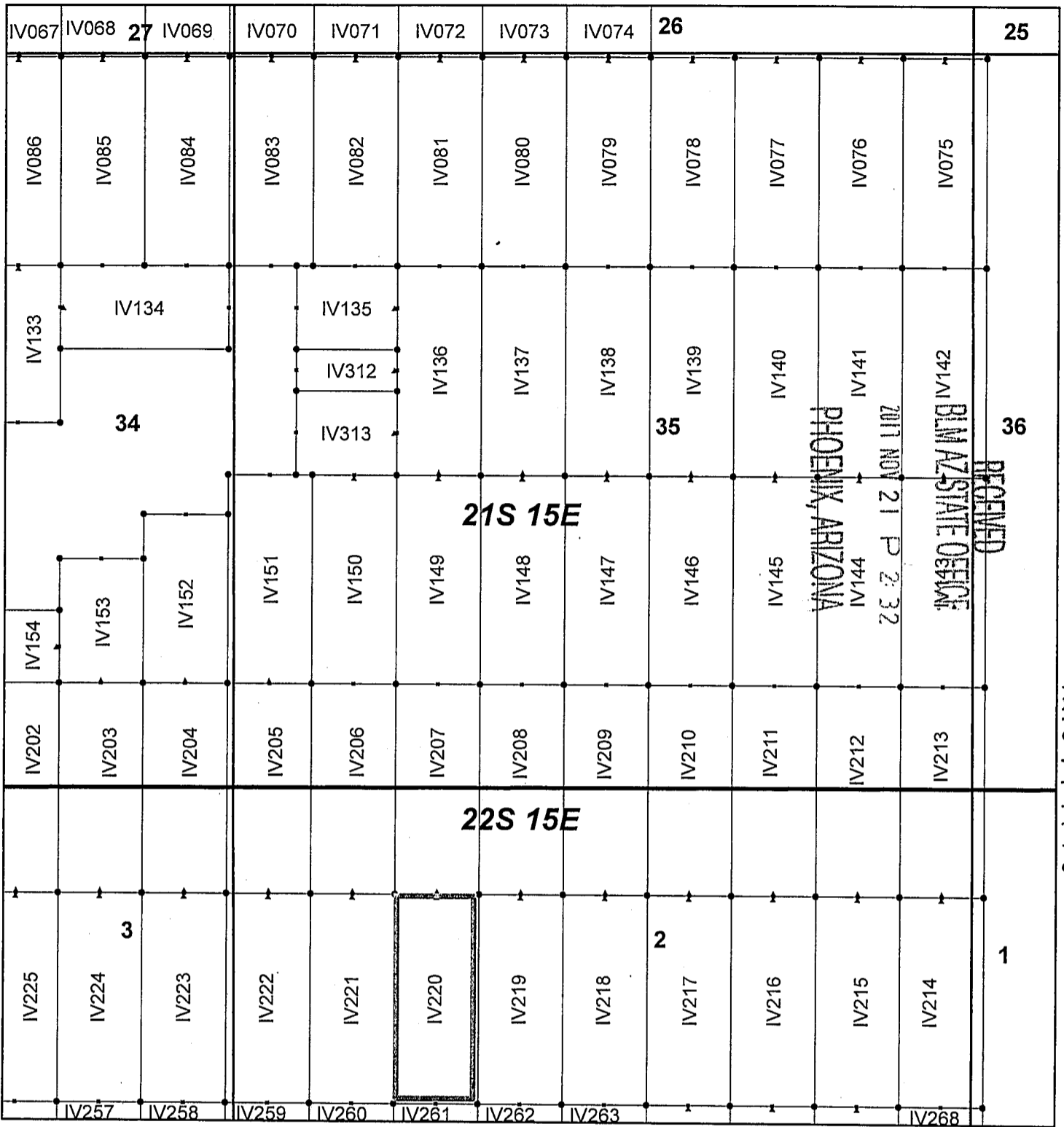
By: Erik Best, Operating Officer

PHOENIX, ARIZONA

2017 NOV 21 P 2:32

RECEIVED
PLM AZ STATE OFFICE

AMC447118



AN 04 11 18

RECEIVED
 BLM ARIZONA STATE OFFICE
 PHOENIX, ARIZONA
 2017 NOV 21 P 2:32

Ivanhoe Claim Block, Arizona Map 6

Ivanhoe - IV Lode Mining Claims
 T21 and 22S, R15E G&SRM
 Santa Cruz County, Arizona
 Located September 7-19, 2017

Monuments are 1-1/2" by 1-1/2" by 5' Wood Posts projecting at least four feet above the ground. Location Monuments are set 20' inside the Endline along the center of each claim, and are 1500' long X 600' wide unless otherwise depicted and as detailed in the attached Certificate of Location.

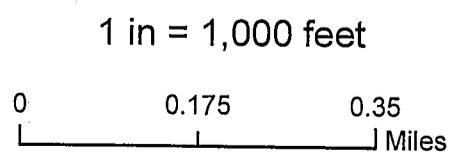
TIE POINT: The location monument of each claim is tied to the Southeast corner of Section 14, Township 21S, Range 15E, G&SRM, Santa Cruz County, Arizona, its distance as shown on the attached Certificate of Location. Bearings and distance are grid north.

Any overlap onto pre-existing claims, or Private Land, is acknowledged as non-locatable, and any overlapping portion is acknowledged as invalid.



Legend

- End Centers
- ▲ Location Monuments
- Corners
- Claim Boundary
- Section
- Township



Claims Filed By:
 Kennecott Exploration Company
 4700 Daybreak Parkway
 South Jordan, UT 84009

When recorded return to:
Kennecott Exploration Company – Land Dept.
4700 Daybreak Parkway
South Jordan, UT 84009

ARIZONA NOTICE OF LOCATION
(LODE CLAIM)

NOTICE IS HEREBY GIVEN THAT KENNECOTT EXPLORATION COMPANY, whose mailing address is 4700 Daybreak Parkway, South Jordan, Utah 84009 by its undersigned representative, makes this location of the IV221 Lode Mining Claim, in Santa Cruz County, Arizona.

The general course of the claim is from the North to South, and said claim is within the:

| <u>Quarter</u> | <u>Section</u> | <u>Township</u> | <u>Range</u> |
|----------------|----------------|-----------------|--------------|
| NW | 2 | 22S | 15E |

Santa Cruz County, Arizona, G&SRM.


This claim is 1500 feet in length and 600 feet in width. This Notice of Location is posted on the centerline of the claim. The claim runs from the location monument on which this notice is posted 20 feet in a northerly direction to the North endline, and 1480 feet in a southerly direction to the South endline. The claim boundaries are marked by six monuments, one at each corner and one at the center of each endline. The location monument on which this notice is posted is situated within Section 02, Township 22S, Range 15E, Santa Cruz County, Arizona, G&SRM, and is approximately 4377 feet West and 16608 feet South from the SE corner of Section 14, T21S, R15E, Santa Cruz County, Arizona, G&SRM. Any overlaps onto pre-existing claims, private or State Land are acknowledged as pre-existing rights and that portion of said overlap is acknowledged as invalid.

The undersigned claims the ground as depicted on the map that is attached to a copy of this Notice of Location filed in the office of the Recorder, Santa Cruz County, Arizona.

The claim has been monumented in accordance with State and Federal law. Corner and center location monuments are posts, 1-1/2" x 1-1/2" x 5' projecting at least 4' above the ground.

Located, dated and posted on the ground this 19th day of September, 2017.

KENNECOTT EXPLORATION COMPANY



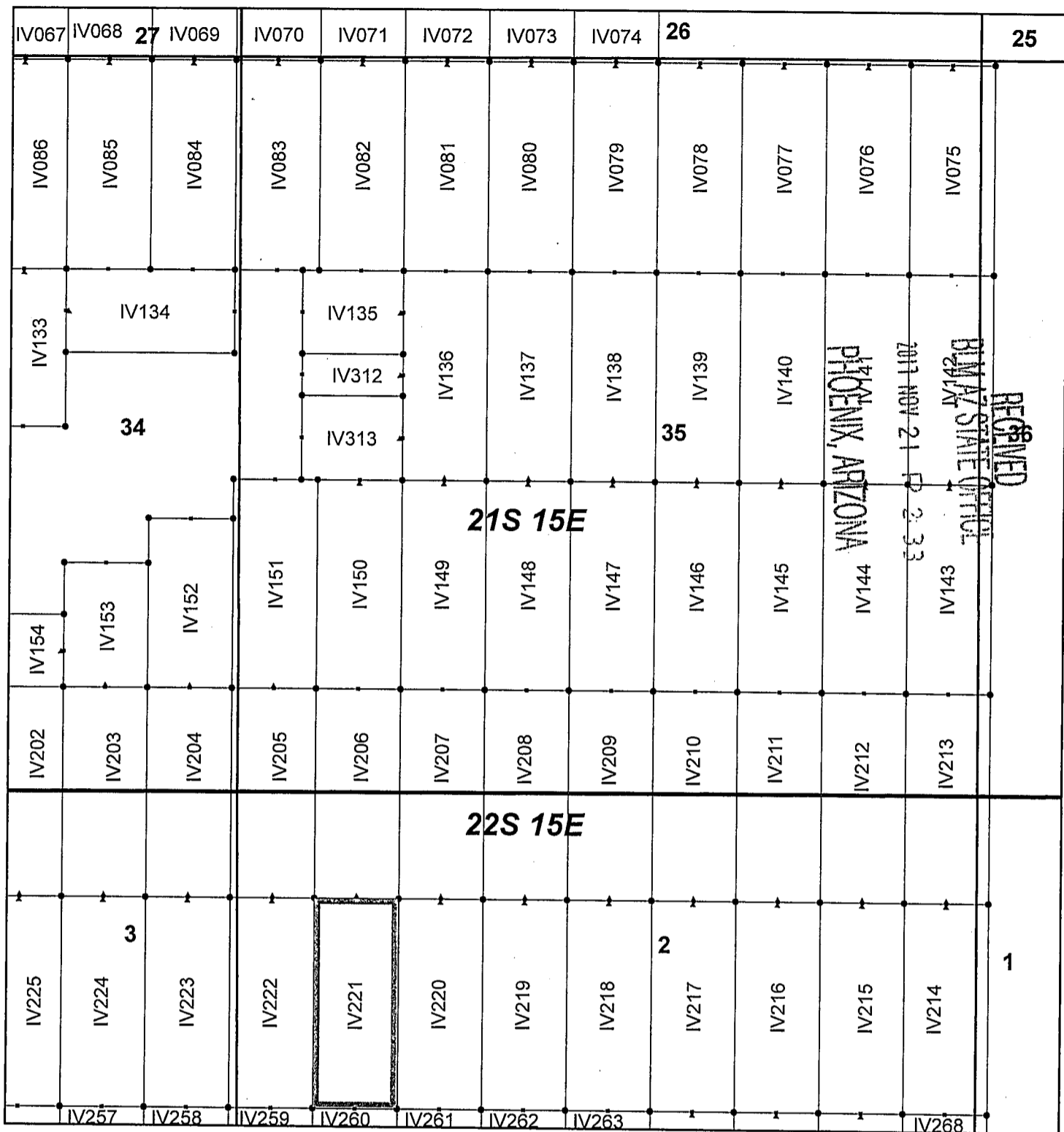
By: Erik Best, Operating Officer

PHOENIX, ARIZONA

NOV 21 P 2 32

RECEIVED
M AZ STATE OFFICE

AMC 447119



Ivanhoe Claim Block, Arizona Map 6

Ivanhoe - IV Lode Mining Claims
T21 and 22S, R15E G&SRM
Santa Cruz County, Arizona
Located September 7-19, 2017

Monuments are 1-1/2" by 1-1/2" by 5' Wood Posts projecting at least four feet above the ground. Location Monuments are set 20' inside the Endline along the center of each claim, and are 1500' long X 600' wide unless otherwise depicted and as detailed in the attached Certificate of Location.

TIE POINT: The location monument of each claim is tied to the Southeast corner of Section 14, Township 21S, Range 15E, G&SRM, Santa Cruz County, Arizona, its distance as shown on the attached Certificate of Location. Bearings and distance are grid north.


Any overlap onto pre-existing claims, or Private Land, is acknowledged as non-locatable, and any overlapping portion is acknowledged as invalid.



Legend

- End Centers
- ▲ Location Monuments
- Corners
- Claim Boundary
- Section
- Township

1 in = 1,000 feet



Claims Filed By:
Kennecott Exploration Company
4700 Daybreak Parkway
South Jordan, UT 84009

When recorded return to:
Kennecott Exploration Company – Land Dept.
4700 Daybreak Parkway
South Jordan, UT 84009

ARIZONA NOTICE OF LOCATION
(LODE CLAIM)

NOTICE IS HEREBY GIVEN THAT KENNECOTT EXPLORATION COMPANY, whose mailing address is 4700 Daybreak Parkway, South Jordan, Utah 84009 by its undersigned representative, makes this location of the IV222 Lode Mining Claim, in Santa Cruz County, Arizona.

The general course of the claim is from the North to South, and said claim is within the:

| <u>Quarter</u> | <u>Section</u> | <u>Township</u> | <u>Range</u> |
|----------------|----------------|-----------------|--------------|
| NW | 2 | 22S | 15E |
| NE | 3 | 22S | 15E |

Santa Cruz County, Arizona, G&SRM.


This claim is 1500 feet in length and 600 feet in width. This Notice of Location is posted on the centerline of the claim. The claim runs from the location monument on which this notice is posted 20 feet in a northerly direction to the North endline, and 1480 feet in a southerly direction to the South endline. The claim boundaries are marked by six monuments, one at each corner and one at the center of each endline. The location monument on which this notice is posted is situated within Section 02, Township 22S, Range 15E, Santa Cruz County, Arizona, G&SRM, and is approximately 4977 feet West and 16608 feet South from the SE corner of Section 14, T21S, R15E, Santa Cruz County, Arizona, G&SRM. Any overlaps onto pre-existing claims, private or State Land are acknowledged as pre-existing rights and that portion of said overlap is acknowledged as invalid.

The undersigned claims the ground as depicted on the map that is attached to a copy of this Notice of Location filed in the office of the Recorder, Santa Cruz County, Arizona.

The claim has been monumented in accordance with State and Federal law. Corner, end centers and location monuments are posts, 1-1/2" x 1-1/2" x 5' projecting at least 4' above the ground.

Located, dated and posted on the ground this 19th day of September, 2017.

KENNECOTT EXPLORATION COMPANY



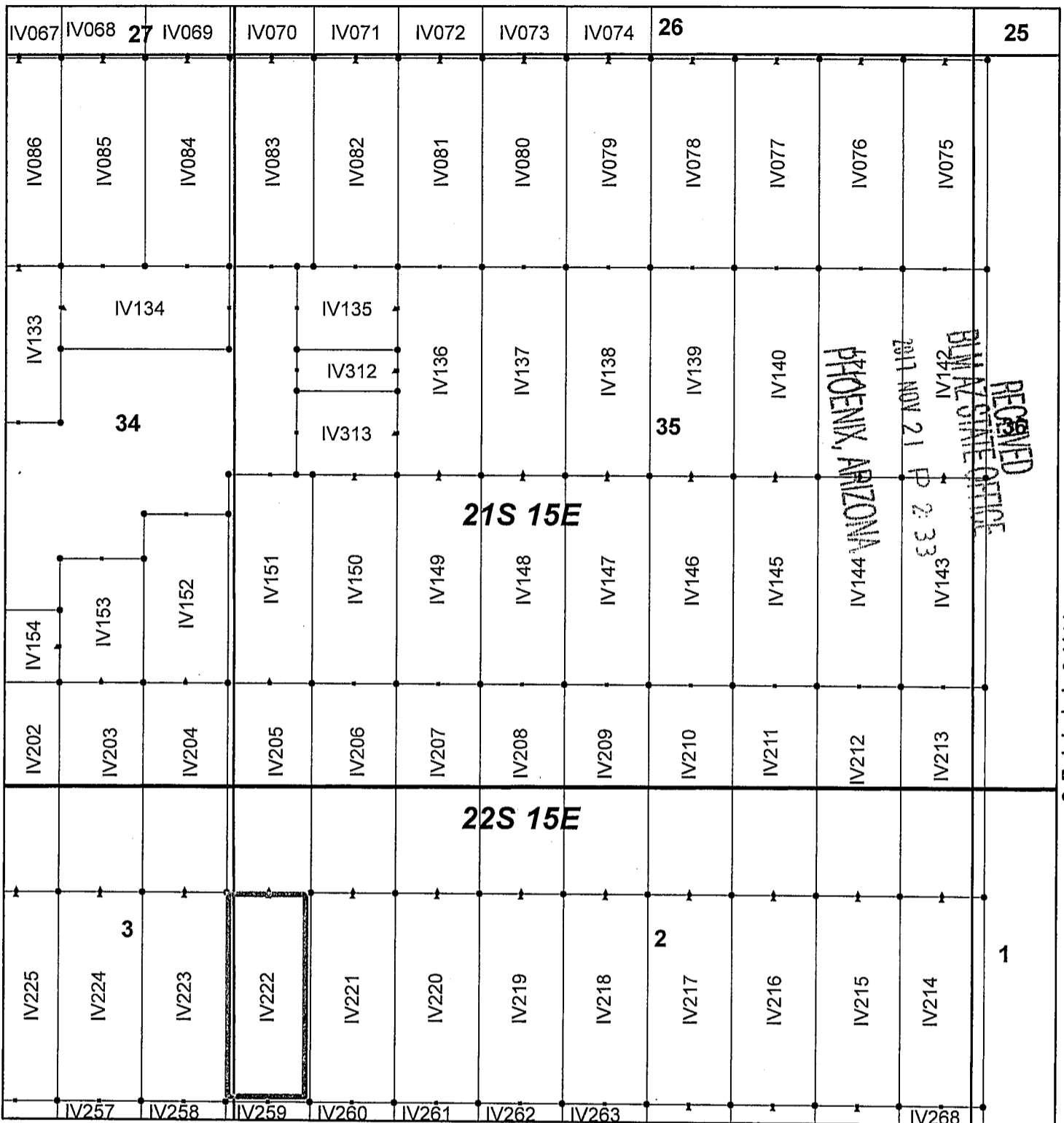
By: Erik Best, Operating Officer

PHOENIX, ARIZONA

2017 NOV 21 P 2:33

RECEIVED
BLM AZ STATE OFFICE

AMC 447120



Ivanhoe Claim Block, Arizona Map 6

Ivanhoe - IV Lode Mining Claims
 T21 and 22S, R15E G&SRM
 Santa Cruz County, Arizona
 Located September 7-19, 2017

Monuments are 1-1/2" by 1-1/2" by 5' Wood Posts projecting at least four feet above the ground. Location Monuments are set 20' inside the Endline along the center of each claim, and are 1500' long X 600' wide unless otherwise depicted and as detailed in the attached Certificate of Location.

TIE POINT: The location monument of each claim is tied to the Southeast corner of Section 14, Township 21S, Range 15E, G&SRM, Santa Cruz County, Arizona, its distance as shown on the attached Certificate of Location. Bearings and distance are grid north.


Any overlap onto pre-existing claims, or Private Land, is acknowledged as non-locatable, and any overlapping portion is acknowledged as invalid.



Legend

- End Centers
- ▲ Location Monuments
- Corners
- Claim Boundary
- Section
- Township

1 in = 1,000 feet



Claims Filed By:
 Kennecott Exploration Company
 4700 Daybreak Parkway
 South Jordan, UT 84009

When recorded return to:
Kennecott Exploration Company – Land Dept.
4700 Daybreak Parkway
South Jordan, UT 84009

ARIZONA NOTICE OF LOCATION
(LODE CLAIM)

NOTICE IS HEREBY GIVEN THAT KENNECOTT EXPLORATION COMPANY, whose mailing address is 4700 Daybreak Parkway, South Jordan, Utah 84009 by its undersigned representative, makes this location of the IV223 Lode Mining Claim, in Santa Cruz County, Arizona.

The general course of the claim is from the North to South, and said claim is within the:

| <u>Quarter</u> | <u>Section</u> | <u>Township</u> | <u>Range</u> |
|----------------|----------------|-----------------|--------------|
| NE | 3 | 22S | 15E |

Santa Cruz County, Arizona, G&SRM.


This claim is 1500 feet in length and 600 feet in width. This Notice of Location is posted on the centerline of the claim. The claim runs from the location monument on which this notice is posted 20 feet in a northerly direction to the North endline, and 1480 feet in a southerly direction to the South endline. The claim boundaries are marked by six monuments, one at each corner and one at the center of each endline. The location monument on which this notice is posted is situated within Section 03, Township 22S, Range 15E, Santa Cruz County, Arizona, G&SRM, and is approximately 5577 feet West and 16608 feet South from the SE corner of Section 14, T21S, R15E, Santa Cruz County, Arizona, G&SRM. Any overlaps onto pre-existing claims, private or State Land are acknowledged as pre-existing rights and that portion of said overlap is acknowledged as invalid.

The undersigned claims the ground as depicted on the map that is attached to a copy of this Notice of Location filed in the office of the Recorder, Santa Cruz County, Arizona.

The claim has been monumented in accordance with State and Federal law. Corner, end centers and location monuments are posts, 1-1/2" x 1-1/2" x 5' projecting at least 4' above the ground.

Located, dated and posted on the ground this 19th day of September, 2017.

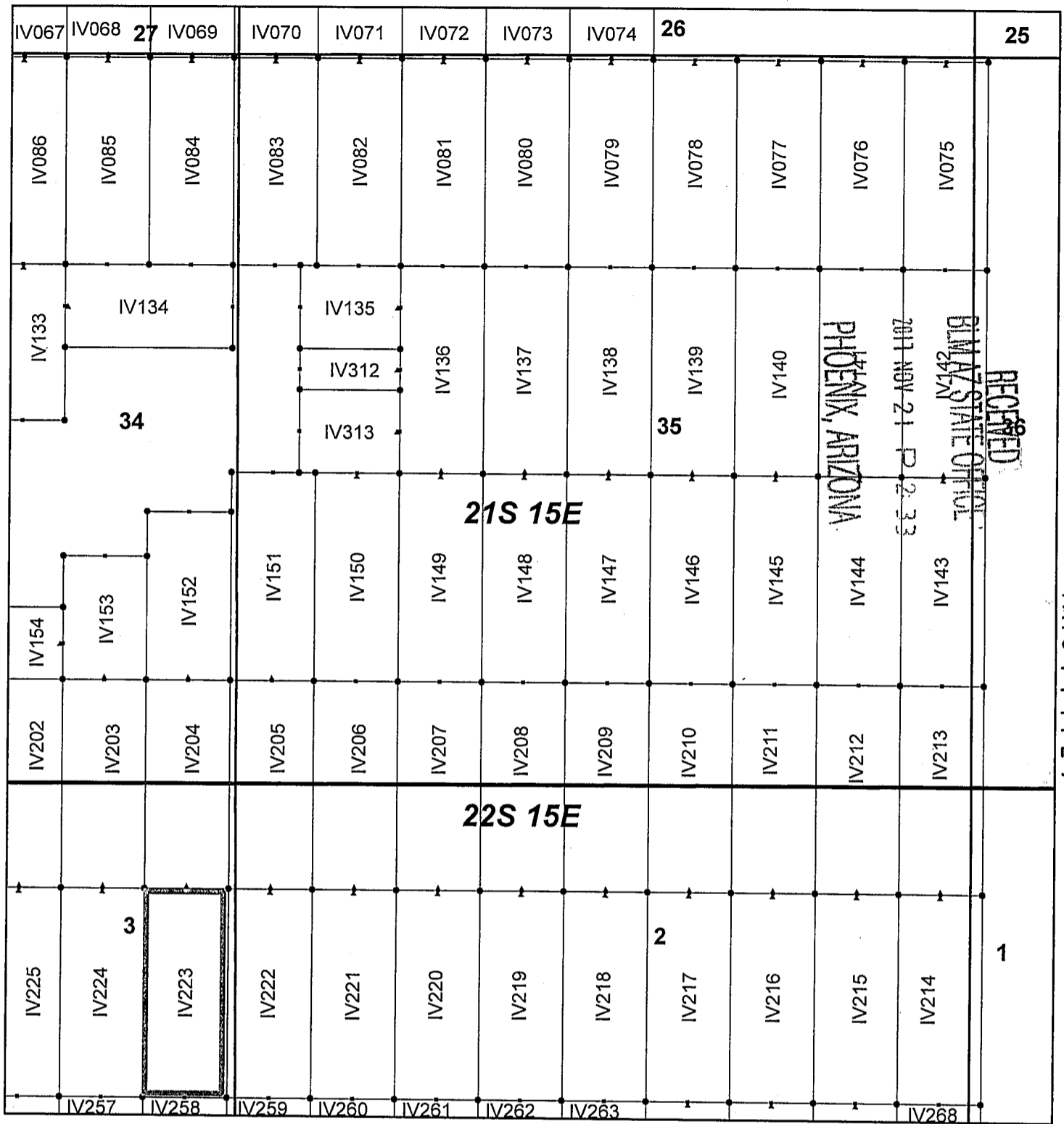
KENNECOTT EXPLORATION COMPANY



By: Erik Best, Operating Officer

RECEIVED
BLM AZ STATE OFFICE
PHOENIX, ARIZONA
NOV 21 P 2:33

AMC 4471211



Ivanhoe Claim Block, Arizona Map 6

Ivanhoe - IV Lode Mining Claims
 T21 and 22S, R15E G&SRM
 Santa Cruz County, Arizona
 Located September 7-19, 2017

Monuments are 1-1/2" by 1-1/2" by 5' Wood Posts projecting at least four feet above the ground. Location Monuments are set 20' inside the Endline along the center of each claim, and are 1500' long X 600' wide unless otherwise depicted and as detailed in the attached Certificate of Location.

TIE POINT: The location monument of each claim is tied to the Southeast corner of Section 14, Township 21S, Range 15E, G&SRM, Santa Cruz County, Arizona, its distance as shown on the attached Certificate of Location. Bearings and distance are grid north.


Any overlap onto pre-existing claims, or Private Land, is acknowledged as non-locatable, and any overlapping portion is acknowledged as invalid.



Legend

- End Centers
- ▲ Location Monuments
- Corners
- Claim Boundary
- Section
- Township

1 in = 1,000 feet



Claims Filed By:
 Kennecott Exploration Company
 4700 Daybreak Parkway
 South Jordan, UT 84009

When recorded return to:
Kennecott Exploration Company – Land Dept.
4700 Daybreak Parkway
South Jordan, UT 84009

ARIZONA NOTICE OF LOCATION
(LODE CLAIM)

NOTICE IS HEREBY GIVEN THAT KENNECOTT EXPLORATION COMPANY, whose mailing address is 4700 Daybreak Parkway, South Jordan, Utah 84009 by its undersigned representative, makes this location of the IV224 Lode Mining Claim, in Santa Cruz County, Arizona.

The general course of the claim is from the North to South, and said claim is within the:

| <u>Quarter</u> | <u>Section</u> | <u>Township</u> | <u>Range</u> |
|----------------|----------------|-----------------|--------------|
| NE | 3 | 22S | 15E |

Santa Cruz County, Arizona, G&SRM.

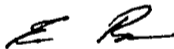
This claim is 1500 feet in length and 600 feet in width. This Notice of Location is posted on the centerline of the claim. The claim runs from the location monument on which this notice is posted 20 feet in a northerly direction to the North endline, and 1480 feet in a southerly direction to the South endline. The claim boundaries are marked by six monuments, one at each corner and one at the center of each endline. The location monument on which this notice is posted is situated within Section 03, Township 22S, Range 15E, Santa Cruz County, Arizona, G&SRM, and is approximately 6177 feet West and 16608 feet South from the SE corner of Section 14, T21S, R15E, Santa Cruz County, Arizona, G&SRM. Any overlaps onto pre-existing claims, private or State Land are acknowledged as pre-existing rights and that portion of said overlap is acknowledged as invalid.

The undersigned claims the ground as depicted on the map that is attached to a copy of this Notice of Location filed in the office of the Recorder, Santa Cruz County, Arizona.

The claim has been monumented in accordance with State and Federal law. Corner, end centers and location monuments are posts, 1-1/2" x 1-1/2" x 5' projecting at least 4' above the ground.

Located, dated and posted on the ground this 19th day of September, 2017.

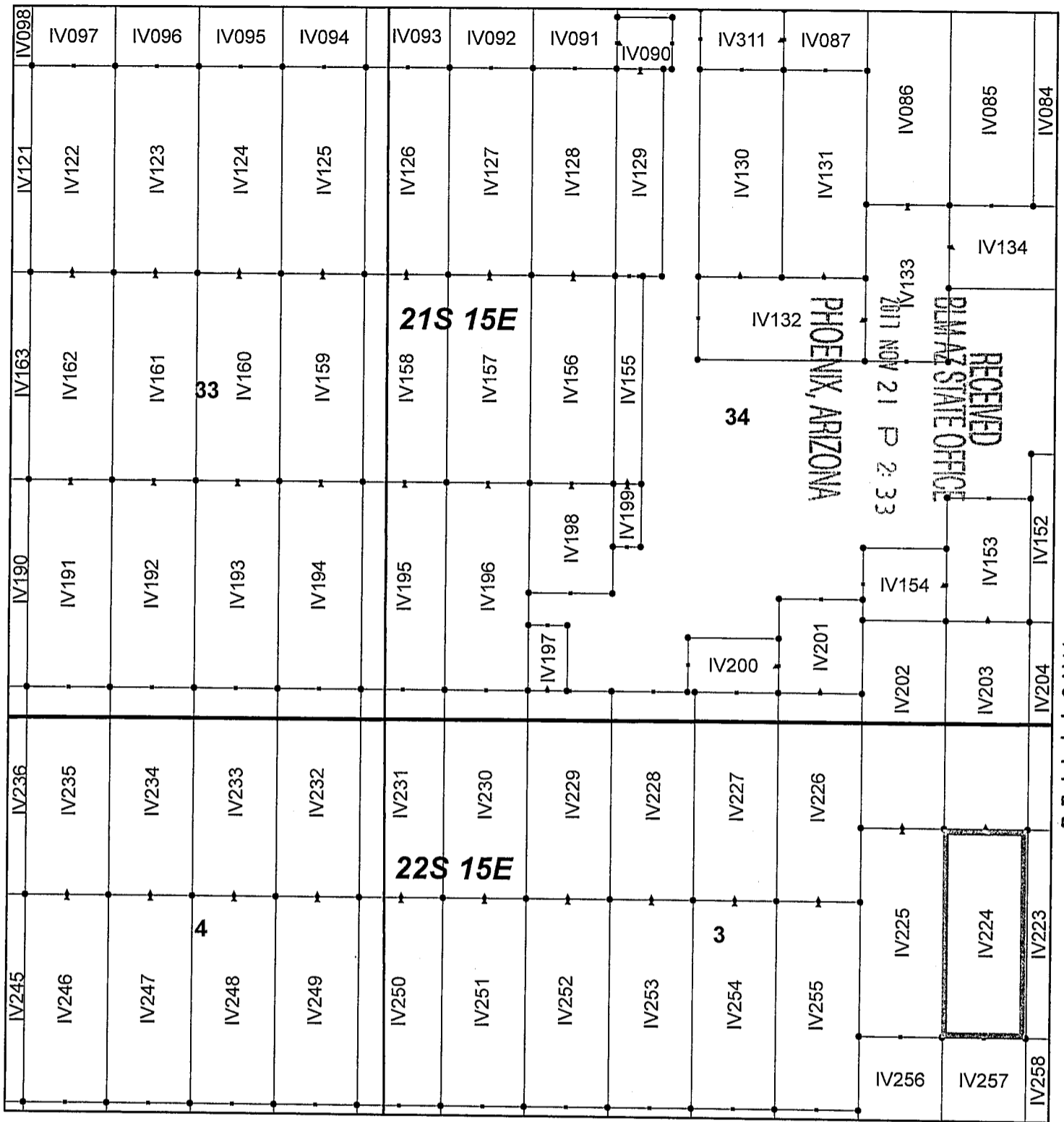
KENNECOTT EXPLORATION COMPANY



By: Erik Best, Operating Officer

RECEIVED
LAND STATE OFFICE
2017 NOV 21 P 2:33
PHOENIX, ARIZONA

AMC447122



Ivanhoe Claim Block, Arizona Map 5

Ivanhoe - IV Lode Mining Claims
 T21 and 22S, R15E G&SRM
 Santa Cruz County, Arizona
 Located September 7-19, 2017

Monuments are 1-1/2" by 1-1/2" by 5' Wood Posts projecting at least four feet above the ground. Location Monuments are set 20' inside the Endline along the center of each claim, and are 1500' long X 600' wide unless otherwise depicted and as detailed in the attached Certificate of Location.


TIE POINT: The location monument of each claim is tied to the Southeast corner of Section 14, Township 21S, Range 15E, G&SRM, Santa Cruz County, Arizona, its distance as shown on the attached Certificate of Location. Bearings and distance are grid north.

Any overlap onto pre-existing claims, or Private Land, is acknowledged as non-locatable, and any overlapping portion is acknowledged as invalid.

Legend

- End Centers
- ▲ Location Monuments
- Corners
- Claim Boundary
- Section
- Township

1 in = 1,000 feet



Claims Filed By-
 Kennecott Exploration Company
 4700 Daybreak Parkway
 South Jordan, UT 84009

When recorded return to:
Kennecott Exploration Company – Land Dept.
4700 Daybreak Parkway
South Jordan, UT 84009

ARIZONA NOTICE OF LOCATION
(LODE CLAIM)

NOTICE IS HEREBY GIVEN THAT KENNECOTT EXPLORATION COMPANY, whose mailing address is 4700 Daybreak Parkway, South Jordan, Utah 84009 by its undersigned representative, makes this location of the IV225 Lode Mining Claim, in Santa Cruz County, Arizona.

The general course of the claim is from the North to South, and said claim is within the:

| <u>Quarter</u> | <u>Section</u> | <u>Township</u> | <u>Range</u> |
|----------------|----------------|-----------------|--------------|
| NE | 3 | 22S | 15E |

Santa Cruz County, Arizona, G&SRM.

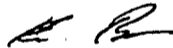
This claim is 1500 feet in length and 600 feet in width. This Notice of Location is posted on the centerline of the claim. The claim runs from the location monument on which this notice is posted 20 feet in a northerly direction to the North endline, and 1480 feet in a southerly direction to the South endline. The claim boundaries are marked by six monuments, one at each corner and one at the center of each endline. The location monument on which this notice is posted is situated within Section 03, Township 22S, Range 15E, Santa Cruz County, Arizona, G&SRM, and is approximately 6777 feet West and 16608 feet South from the SE corner of Section 14, T21S, R15E, Santa Cruz County, Arizona, G&SRM. Any overlaps onto pre-existing claims, private or State Land are acknowledged as pre-existing rights and that portion of said overlap is acknowledged as invalid.

The undersigned claims the ground as depicted on the map that is attached to a copy of this Notice of Location filed in the office of the Recorder, Santa Cruz County, Arizona.

The claim has been monumented in accordance with State and Federal law. Corner, end centers and location monuments are posts, 1-1/2" x 1-1/2" x 5' projecting at least 4' above the ground.

Located, dated and posted on the ground this 19th day of September, 2017.

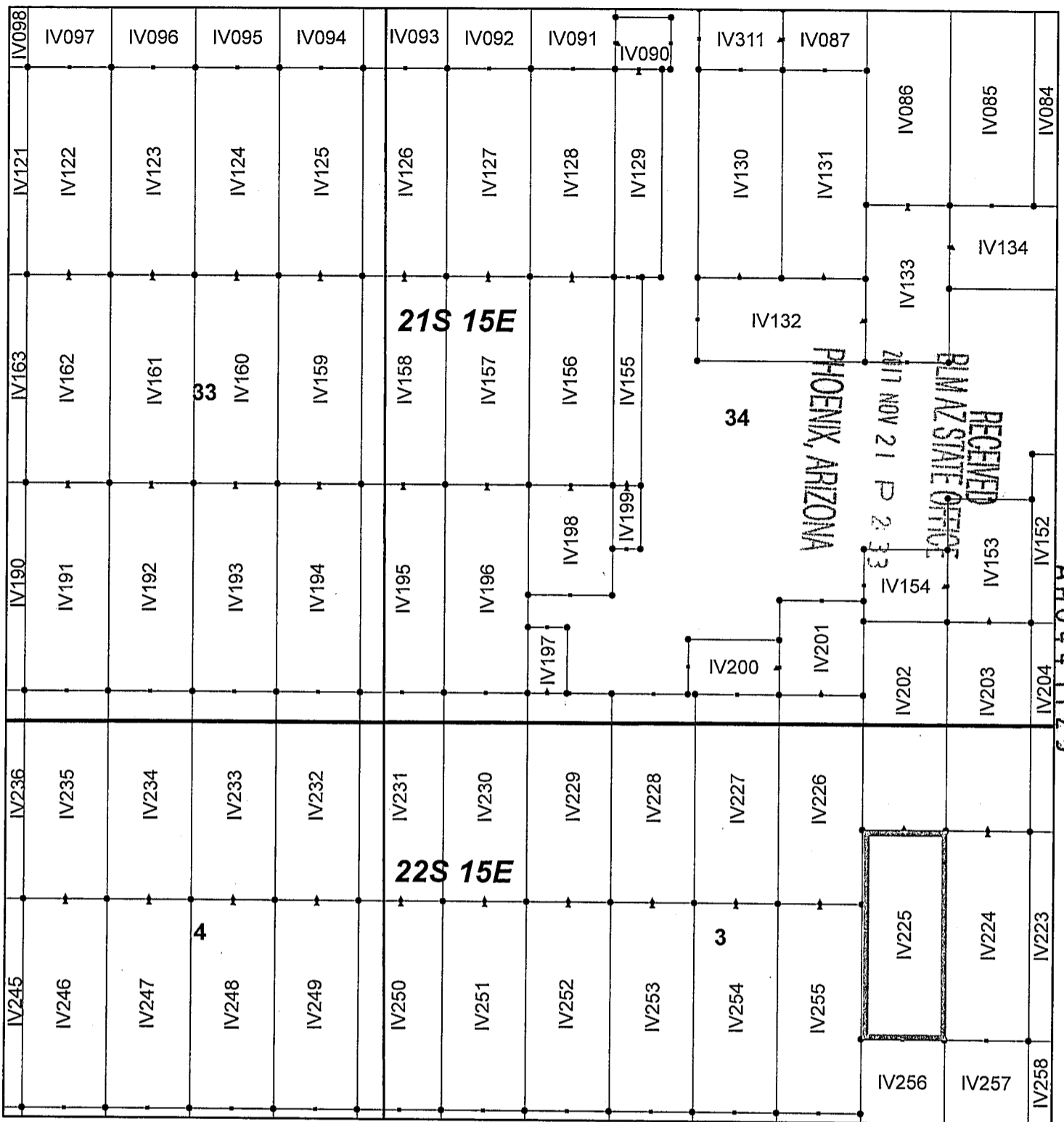
KENNECOTT EXPLORATION COMPANY



By: Erik Best, Operating Officer

RECEIVED
BIA AZ STATE OFFICE
2017 NOV 21 P 2:33
PHOENIX, ARIZONA

AMC 447123



Ivanhoe Claim Block, Arizona Map 5

Ivanhoe - IV Lode Mining Claims
 T21 and 22S, R15E G&SRM
 Santa Cruz County, Arizona
 Located September 7-19, 2017

Monuments are 1-1/2" by 1-1/2" by 5' Wood Posts projecting at least four feet above the ground. Location Monuments are set 20' inside the Endline along the center of each claim, and are 1500' long X 600' wide unless otherwise depicted and as detailed in the attached Certificate of Location.

TIE POINT: The location monument of each claim is tied to the Southeast corner of Section 14, Township 21S, Range 15E, G&SRM, Santa Cruz County, Arizona, its distance as shown on the attached Certificate of Location. Bearings and distance are grid north.

Any overlap onto pre-existing claims, or Private Land, is acknowledged as non-locatable, and any overlapping portion is acknowledged as invalid.

Legend

- End Centers
- ▲ Location Monuments
- Corners
- Claim Boundary
- Section
- Township

1 in = 1,000 feet

0 0.175 0.35
Miles

Claims Filed By-
 Kennecott Exploration Company
 4700 Daybreak Parkway
 South Jordan, UT 84009

When recorded return to:
Kennecott Exploration Company – Land Dept.
4700 Daybreak Parkway
South Jordan, UT 84009

ARIZONA NOTICE OF LOCATION
(LODE CLAIM)

NOTICE IS HEREBY GIVEN THAT KENNECOTT EXPLORATION COMPANY, whose mailing address is 4700 Daybreak Parkway, South Jordan, Utah 84009 by its undersigned representative, makes this location of the IV226 Lode Mining Claim, in Santa Cruz County, Arizona.

The general course of the claim is from the North to South, and said claim is within the:

| <u>Quarter</u> | <u>Section</u> | <u>Township</u> | <u>Range</u> |
|----------------|----------------|-----------------|--------------|
| SE | 34 | 21S | 15E |
| NE | 3 | 22S | 15E |

Santa Cruz County, Arizona, G&SRM.


This claim is 1500 feet in length and 600 feet in width. This Notice of Location is posted on the centerline of the claim. The claim runs from the location monument on which this notice is posted 1480 feet in a northerly direction to the North endline, and 20 feet in a southerly direction to the South endline. The claim boundaries are marked by six monuments, one at each corner and one at the center of each endline. The location monument on which this notice is posted is situated within Section 03, Township 22S, Range 15E, Santa Cruz County, Arizona, G&SRM, and is approximately 7376 feet West and 17099 feet South from the SE corner of Section 14, T21S, R15E, Santa Cruz County, Arizona, G&SRM. Any overlaps onto pre-existing claims, private or State Land are acknowledged as pre-existing rights and that portion of said overlap is acknowledged as invalid.

The undersigned claims the ground as depicted on the map that is attached to a copy of this Notice of Location filed in the office of the Recorder, Santa Cruz County, Arizona.

The claim has been monumented in accordance with State and Federal law. Corner, end centers and location monuments are posts, 1-1/2" x 1-1/2" x 5' projecting at least 4' above the ground.

Located, dated and posted on the ground this 19th day of September, 2017.

KENNECOTT EXPLORATION COMPANY



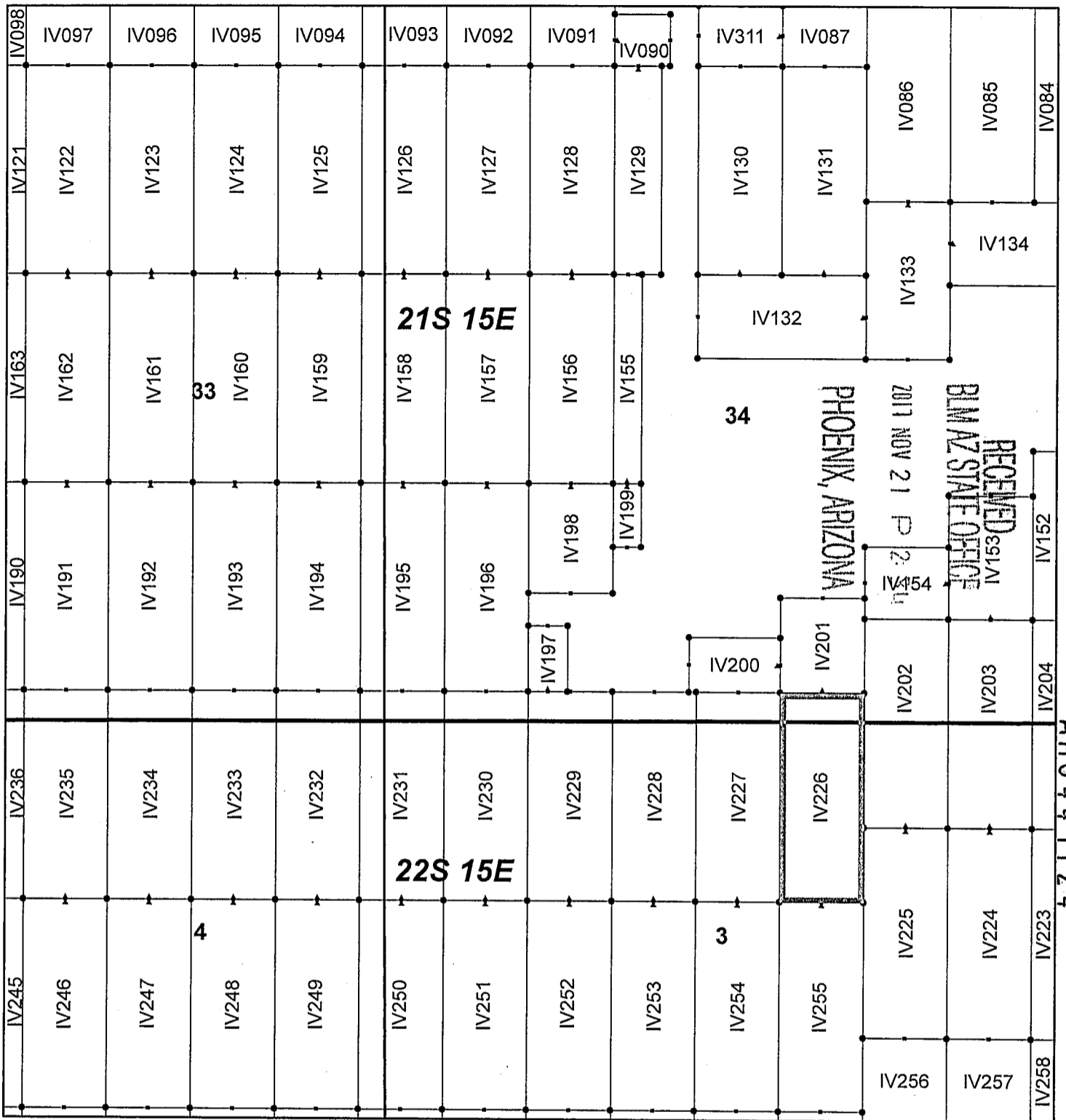
By: Erik Best, Operating Officer

PHOENIX, ARIZONA

2017 NOV 21 P 2:34

RECEIVED
BLM AZ STATE OFFICE

AMC447124



Ivanhoe Claim Block, Arizona Map 5

Ivanhoe - IV Lode Mining Claims
 T21 and 22S, R15E G&SRM
 Santa Cruz County, Arizona
 Located September 7-19, 2017

Monuments are 1-1/2" by 1-1/2" by 5' Wood Posts projecting at least four feet above the ground. Location Monuments are set 20' inside the Endline along the center of each claim, and are 1500' long X 600' wide unless otherwise depicted and as detailed in the attached Certificate of Location.

TIE POINT: The location monument of each claim is tied to the Southeast corner of Section 14, Township 21S, Range 15E, G&SRM, Santa Cruz County, Arizona, its distance as shown on the attached Certificate of Location. Bearings and distance are grid north.


Any overlap onto pre-existing claims, or Private Land, is acknowledged as non-locatable, and any overlapping portion is acknowledged as invalid.



Legend

- End Centers
- ▲ Location Monuments
- Corners
- Claim Boundary
- Section
- Township

1 in = 1,000 feet



Claims Filed By-
 Kennecott Exploration Company
 4700 Daybreak Parkway
 South Jordan, UT 84009

When recorded return to:
Kennecott Exploration Company – Land Dept.
4700 Daybreak Parkway
South Jordan, UT 84009

ARIZONA NOTICE OF LOCATION
(LODE CLAIM)

NOTICE IS HEREBY GIVEN THAT KENNECOTT EXPLORATION COMPANY, whose mailing address is 4700 Daybreak Parkway, South Jordan, Utah 84009 by its undersigned representative, makes this location of the IV227 Lode Mining Claim, in Santa Cruz County, Arizona.

The general course of the claim is from the North to South, and said claim is within the:

| <u>Quarter</u> | <u>Section</u> | <u>Township</u> | <u>Range</u> |
|----------------|----------------|-----------------|--------------|
| SW | 34 | 21S | 15E |
| SE | 34 | 21S | 15E |
| NE | 3 | 22S | 15E |
| NW | 3 | 22S | 15E |

Santa Cruz County, Arizona, G&SRM.


This claim is 1500 feet in length and 600 feet in width. This Notice of Location is posted on the centerline of the claim. The claim runs from the location monument on which this notice is posted 1480 feet in a northerly direction to the North endline, and 20 feet in a southerly direction to the South endline. The claim boundaries are marked by six monuments, one at each corner and one at the center of each endline. The location monument on which this notice is posted is situated within Section 03, Township 22S, Range 15E, Santa Cruz County, Arizona, G&SRM, and is approximately 7976 feet West and 17099 feet South from the SE corner of Section 14, T21S, R15E, Santa Cruz County, Arizona, G&SRM. Any overlaps onto pre-existing claims, private or State Land are acknowledged as pre-existing rights and that portion of said overlap is acknowledged as invalid.

The undersigned claims the ground as depicted on the map that is attached to a copy of this Notice of Location filed in the office of the Recorder, Santa Cruz County, Arizona.

The claim has been monumented in accordance with State and Federal law. Corner, end centers and location monuments are posts, 1-1/2" x 1-1/2" x 5' projecting at least 4' above the ground.

Located, dated and posted on the ground this 19th day of September, 2017.

KENNECOTT EXPLORATION COMPANY



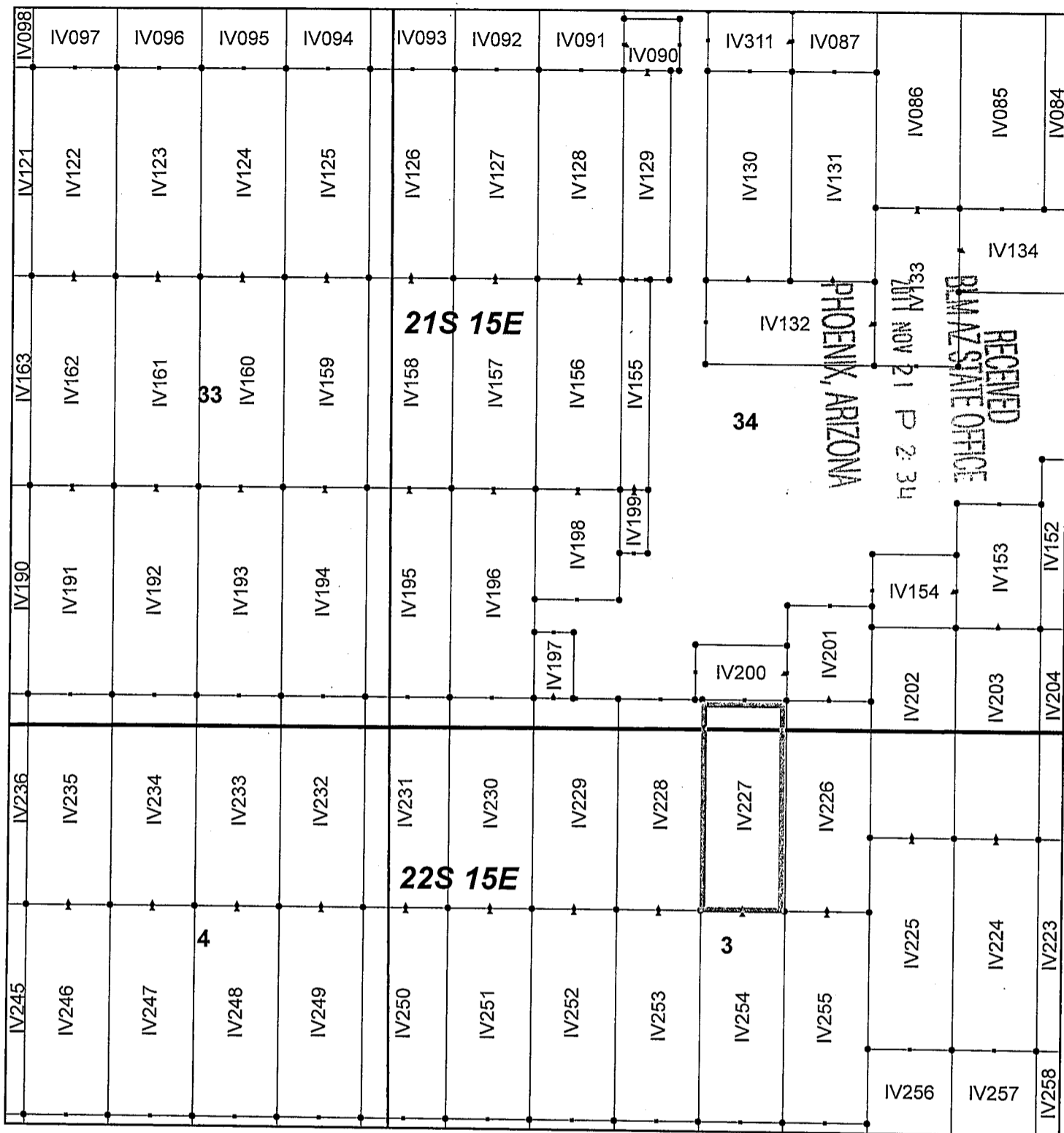
By: Erik Best, Operating Officer

PHOENIX, ARIZONA

2017 NOV 21 P 2:34

RECEIVED
BLM AZ STATE OFFICE

AMC 447125



Ivanhoe Claim Block, Arizona Map 5

Ivanhoe - IV Lode Mining Claims
 T21 and 22S, R15E G&SRM
 Santa Cruz County, Arizona
 Located September 7-19, 2017

Monuments are 1-1/2" by 1-1/2" by 5' Wood Posts projecting at least four feet above the ground. Location Monuments are set 20' inside the Endline along the center of each claim, and are 1500' long X 600' wide unless otherwise depicted and as detailed in the attached Certificate of Location.

TIE POINT: The location monument of each claim is tied to the Southeast corner of Section 14, Township 21S, Range 15E, G&SRM, Santa Cruz County, Arizona, its distance as shown on the attached Certificate of Location. Bearings and distance are grid north.

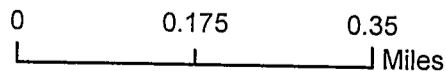
Any overlap onto pre-existing claims, or Private Land, is acknowledged as non-locatable, and any overlapping portion is acknowledged as invalid.



Legend

- End Centers
- ▲ Location Monuments
- Corners
- Claim Boundary
- Section
- Township

1 in = 1,000 feet



Claims Filed By-
 Kennecott Exploration Company
 4700 Daybreak Parkway
 South Jordan, UT 84009

When recorded return to:
Kennecott Exploration Company – Land Dept.
4700 Daybreak Parkway
South Jordan, UT 84009

ARIZONA NOTICE OF LOCATION
(LODE CLAIM)

NOTICE IS HEREBY GIVEN THAT KENNECOTT EXPLORATION COMPANY, whose mailing address is 4700 Daybreak Parkway, South Jordan, Utah 84009 by its undersigned representative, makes this location of the IV228 Lode Mining Claim, in Santa Cruz County, Arizona.

The general course of the claim is from the North to South, and said claim is within the:

| <u>Quarter</u> | <u>Section</u> | <u>Township</u> | <u>Range</u> |
|----------------|----------------|-----------------|--------------|
| SW | 34 | 21S | 15E |
| NW | 3 | 22S | 15E |

Santa Cruz County, Arizona, G&SRM.

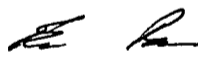
This claim is 1500 feet in length and 600 feet in width. This Notice of Location is posted on the centerline of the claim. The claim runs from the location monument on which this notice is posted 1480 feet in a northerly direction to the North endline, and 20 feet in a southerly direction to the South endline. The claim boundaries are marked by six monuments, one at each corner and one at the center of each endline. The location monument on which this notice is posted is situated within Section 03, Township 22S, Range 15E, Santa Cruz County, Arizona, G&SRM, and is approximately 8576 feet West and 17099 feet South from the SE corner of Section 14, T21S, R15E, Santa Cruz County, Arizona, G&SRM. Any overlaps onto pre-existing claims, private or State Land are acknowledged as pre-existing rights and that portion of said overlap is acknowledged as invalid.

The undersigned claims the ground as depicted on the map that is attached to a copy of this Notice of Location filed in the office of the Recorder, Santa Cruz County, Arizona.

The claim has been monumented in accordance with State and Federal law. Corner, end centers and location monuments are posts, 1-1/2" x 1-1/2" x 5' projecting at least 4' above the ground.

Located, dated and posted on the ground this 19th day of September, 2017.

KENNECOTT EXPLORATION COMPANY



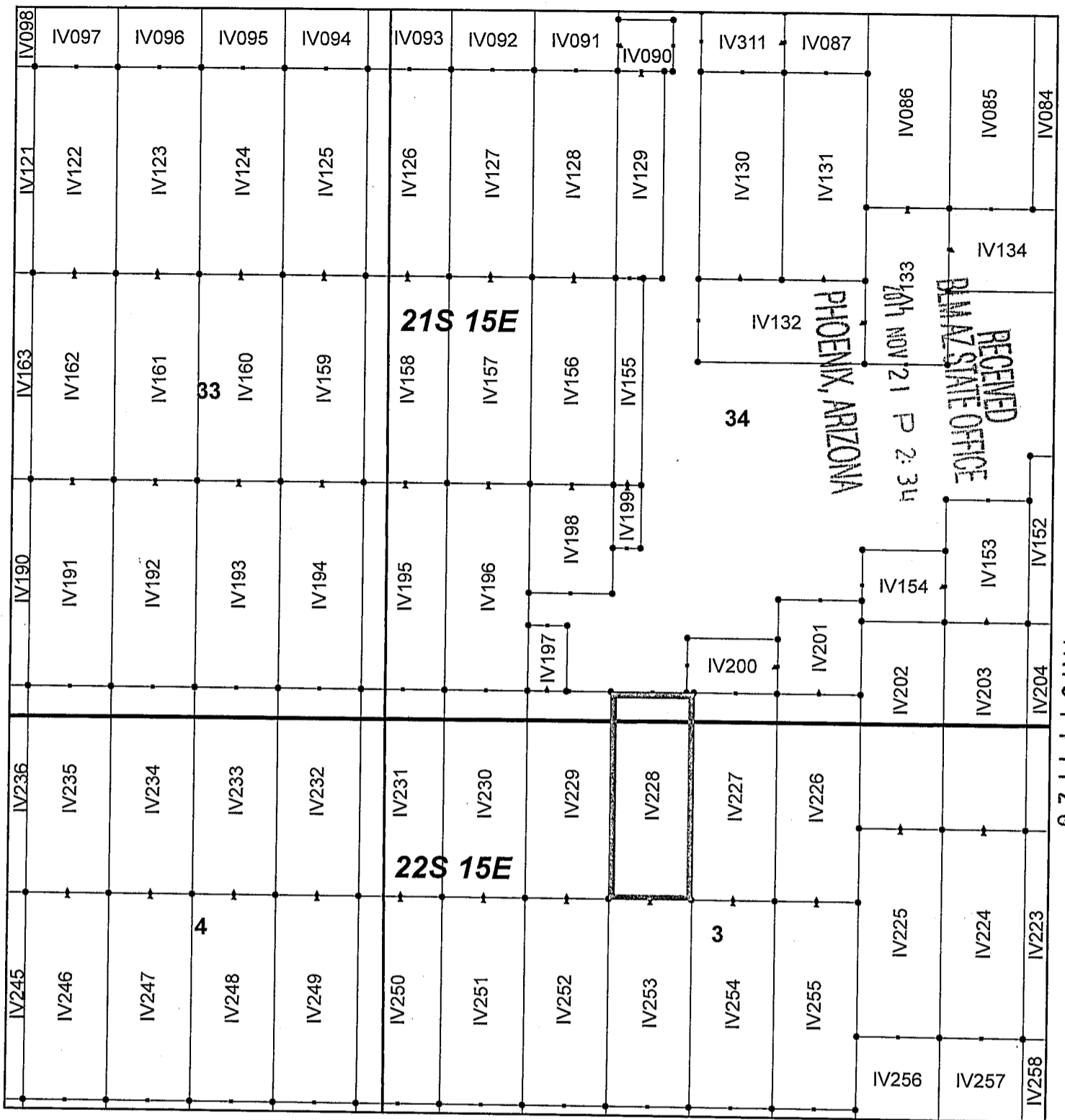
By: Erik Best, Operating Officer

PHOENIX, ARIZONA

2017 NOV 21 P 2:34

RECEIVED
BLM AZ STATE OFFICE

AMC447126



Ivanhoe Claim Block, Arizona Map 5

Ivanhoe - IV Lode Mining Claims
 T21 and 22S, R15E G&SRM
 Santa Cruz County, Arizona
 Located September 7-19, 2017

Monuments are 1-1/2" by 1-1/2" by 5' Wood Posts projecting at least four feet above the ground. Location Monuments are set 20' inside the Endline along the center of each claim, and are 1500' long X 600' wide unless otherwise depicted and as detailed in the attached Certificate of Location.

TIE POINT: The location monument of each claim is tied to the Southeast corner of Section 14, Township 21S, Range 15E, G&SRM, Santa Cruz County, Arizona, its distance as shown on the attached Certificate of Location. Bearings and distance are grid north.


Any overlap onto pre-existing claims, or Private Land, is acknowledged as non-locatable, and any overlapping portion is acknowledged as invalid.



Legend

- End Centers
- ▲ Location Monuments
- Corners
- Claim Boundary
- Section
- Township

1 in = 1,000 feet



Claims Filed By:
 Kennecott Exploration Company
 4700 Daybreak Parkway
 South Jordan, UT 84009

When recorded return to:
Kennecott Exploration Company – Land Dept.
4700 Daybreak Parkway
South Jordan, UT 84009

ARIZONA NOTICE OF LOCATION
(LODE CLAIM)

NOTICE IS HEREBY GIVEN THAT KENNECOTT EXPLORATION COMPANY, whose mailing address is 4700 Daybreak Parkway, South Jordan, Utah 84009 by its undersigned representative, makes this location of the IV229 Lode Mining Claim, in Santa Cruz County, Arizona.

The general course of the claim is from the North to South, and said claim is within the:

| <u>Quarter</u> | <u>Section</u> | <u>Township</u> | <u>Range</u> |
|----------------|----------------|-----------------|--------------|
| SW | 34 | 21S | 15E |
| NW | 3 | 22S | 15E |

Santa Cruz County, Arizona, G&SRM.

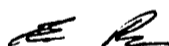
This claim is 1500 feet in length and 600 feet in width. This Notice of Location is posted on the centerline of the claim. The claim runs from the location monument on which this notice is posted 1480 feet in a northerly direction to the North endline, and 20 feet in a southerly direction to the South endline. The claim boundaries are marked by six monuments, one at each corner and one at the center of each endline. The location monument on which this notice is posted is situated within Section 03, Township 22S, Range 15E, Santa Cruz County, Arizona, G&SRM, and is approximately 9176 feet West and 17099 feet South from the SE corner of Section 14, T21S, R15E, Santa Cruz County, Arizona, G&SRM. Any overlaps onto pre-existing claims, private or State Land are acknowledged as pre-existing rights and that portion of said overlap is acknowledged as invalid.

The undersigned claims the ground as depicted on the map that is attached to a copy of this Notice of Location filed in the office of the Recorder, Santa Cruz County, Arizona.

The claim has been monumented in accordance with State and Federal law. Corner, end centers and location monuments are posts, 1-1/2" x 1-1/2" x 5' projecting at least 4' above the ground.

Located, dated and posted on the ground this 19th day of September, 2017.

KENNECOTT EXPLORATION COMPANY



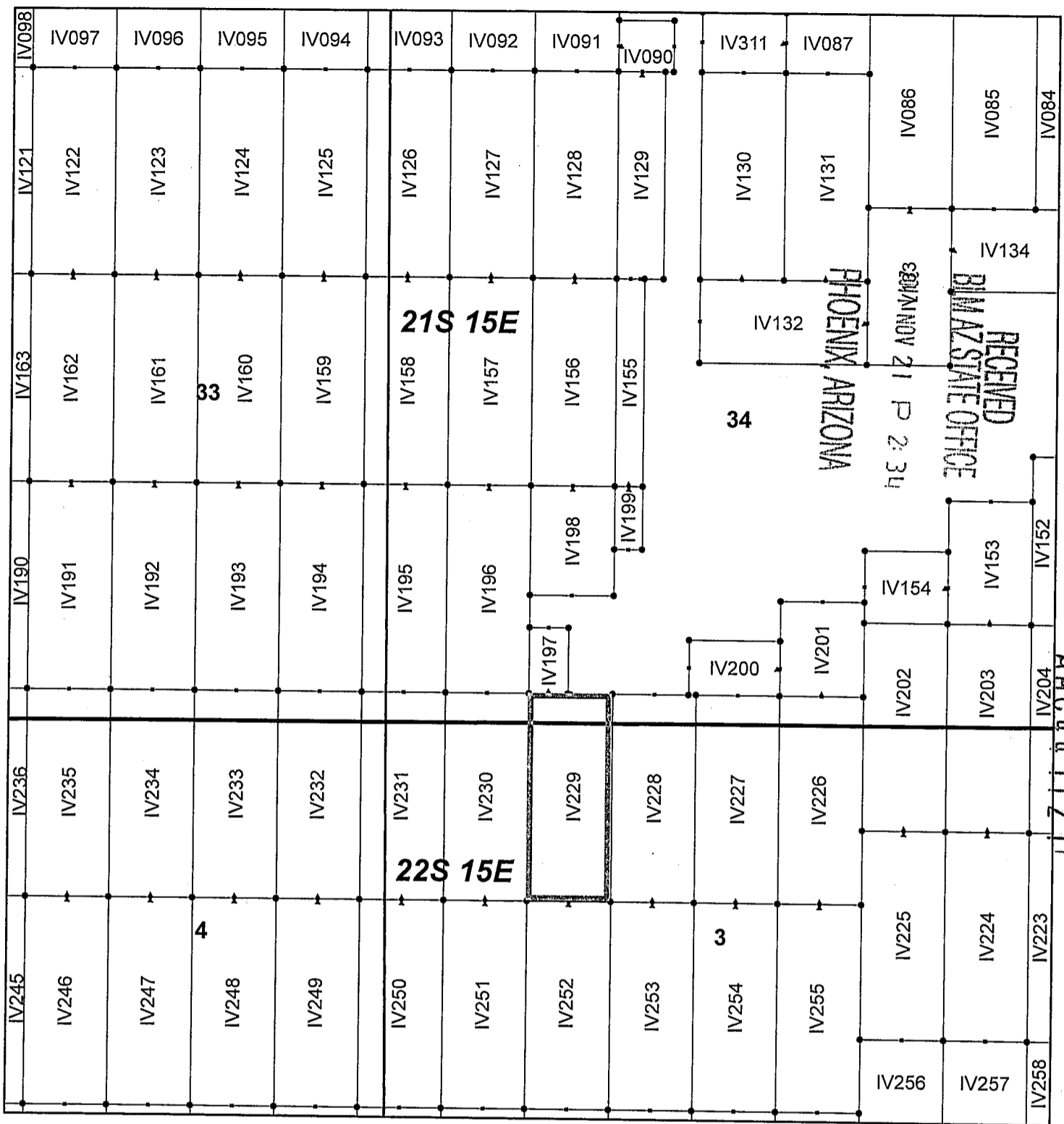
By: Erik Best, Operating Officer

PHOENIX, ARIZONA

2017 NOV 21 P 2:34

RECEIVED
BIMAZ STATE OFFICE

AMC447127



Ivanhoe Claim Block, Arizona Map 5

Ivanhoe - IV Lode Mining Claims
 T21 and 22S, R15E G&SRM
 Santa Cruz County, Arizona
 Located September 7-19, 2017

Monuments are 1-1/2" by 1-1/2" by 5' Wood Posts projecting at least four feet above the ground. Location Monuments are set 20' inside the Endline along the center of each claim, and are 1500' long X 600' wide unless otherwise depicted and as detailed in the attached Certificate of Location.

TIE POINT: The location monument of each claim is tied to the Southeast corner of Section 14, Township 21S, Range 15E, G&SRM, Santa Cruz County, Arizona, its distance as shown on the attached Certificate of Location. Bearings and distance are grid north.


Any overlap onto pre-existing claims, or Private Land, is acknowledged as non-locatable, and any overlapping portion is acknowledged as invalid.



Legend

- End Centers
- ▲ Location Monuments
- Corners
- Claim Boundary
- Section
- Township

1 in = 1,000 feet



Claims Filed By-
 Kennecott Exploration Company
 4700 Daybreak Parkway
 South Jordan, UT 84009

When recorded return to:
Kennecott Exploration Company – Land Dept.
4700 Daybreak Parkway
South Jordan, UT 84009

ARIZONA NOTICE OF LOCATION
(LODE CLAIM)

NOTICE IS HEREBY GIVEN THAT KENNECOTT EXPLORATION COMPANY, whose mailing address is 4700 Daybreak Parkway, South Jordan, Utah 84009 by its undersigned representative, makes this location of the IV230 Lode Mining Claim, in Santa Cruz County, Arizona.

The general course of the claim is from the North to South, and said claim is within the:

| <u>Quarter</u> | <u>Section</u> | <u>Township</u> | <u>Range</u> |
|----------------|----------------|-----------------|--------------|
| SW | 34 | 21S | 15E |
| NW | 3 | 22S | 15E |

Santa Cruz County, Arizona, G&SRM.


This claim is 1500 feet in length and 600 feet in width. This Notice of Location is posted on the centerline of the claim. The claim runs from the location monument on which this notice is posted 1480 feet in a northerly direction to the North endline, and 20 feet in a southerly direction to the South endline. The claim boundaries are marked by six monuments, one at each corner and one at the center of each endline. The location monument on which this notice is posted is situated within Section 03, Township 22S, Range 15E, Santa Cruz County, Arizona, G&SRM, and is approximately 9776 feet West and 17099 feet South from the SE corner of Section 14, T21S, R15E, Santa Cruz County, Arizona, G&SRM. Any overlaps onto pre-existing claims, private or State Land are acknowledged as pre-existing rights and that portion of said overlap is acknowledged as invalid.

The undersigned claims the ground as depicted on the map that is attached to a copy of this Notice of Location filed in the office of the Recorder, Santa Cruz County, Arizona.

The claim has been monumented in accordance with State and Federal law. Corner, end centers and location monuments are posts, 1-1/2" x 1-1/2" x 5' projecting at least 4' above the ground.

Located, dated and posted on the ground this 19th day of September, 2017.

KENNECOTT EXPLORATION COMPANY



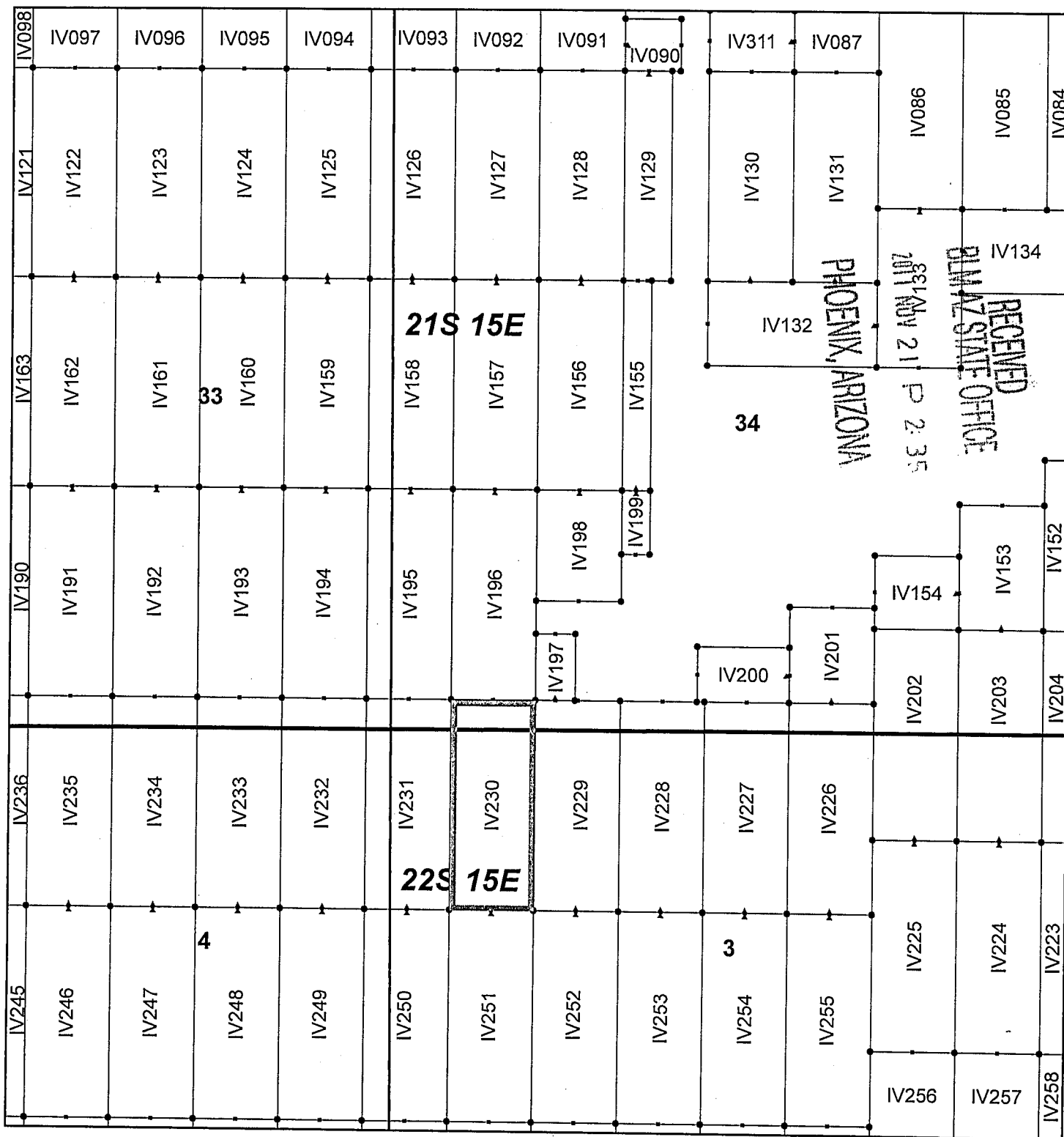
By: Erik Best, Operating Officer

PHOENIX, ARIZONA

2017 NOV 21 P 2:35

RECEIVED
BLM AZ STATE OFFICE

AMC447128



Ivanhoe Claim Block, Arizona Map 5

Ivanhoe - IV Lode Mining Claims
 T21 and 22S, R15E G&SRM
 Santa Cruz County, Arizona
 Located September 7-19, 2017

Monuments are 1-1/2" by 1-1/2" by 5' Wood Posts projecting at least four feet above the ground. Location Monuments are set 20' inside the Endline along the center of each claim, and are 1500' long X 600' wide unless otherwise depicted and as detailed in the attached Certificate of Location.

TIE POINT: The location monument of each claim is tied to the Southeast corner of Section 14, Township 21S, Range 15E, G&SRM, Santa Cruz County, Arizona, its distance as shown on the attached Certificate of Location. Bearings and distance are grid north.


Any overlap onto pre-existing claims, or Private Land, is acknowledged as non-locatable, and any overlapping portion is acknowledged as invalid.



Legend

- End Centers
- ▲ Location Monuments
- Corners
- Claim Boundary
- Section
- Township

1 in = 1,000 feet



Claims Filed By-
 Kennecott Exploration Company
 4700 Daybreak Parkway
 South Jordan, UT 84009

When recorded return to:
Kennecott Exploration Company – Land Dept.
4700 Daybreak Parkway
South Jordan, UT 84009

ARIZONA NOTICE OF LOCATION
(LODE CLAIM)

NOTICE IS HEREBY GIVEN THAT KENNECOTT EXPLORATION COMPANY, whose mailing address is 4700 Daybreak Parkway, South Jordan, Utah 84009 by its undersigned representative, makes this location of the IV231 Lode Mining Claim, in Santa Cruz County, Arizona.

The general course of the claim is from the North to South, and said claim is within the:

| <u>Quarter</u> | <u>Section</u> | <u>Township</u> | <u>Range</u> |
|----------------|----------------|-----------------|--------------|
| SE | 33 | 21S | 15E |
| NE | 4 | 22S | 15E |
| SW | 34 | 21S | 15E |
| NW | 3 | 22S | 15E |

Santa Cruz County, Arizona, G&SRM.

This claim is 1500 feet in length and 600 feet in width. This Notice of Location is posted on the centerline of the claim. The claim runs from the location monument on which this notice is posted 1480 feet in a northerly direction to the North endline, and 20 feet in a southerly direction to the South endline. The claim boundaries are marked by six monuments, one at each corner and one at the center of each endline. The location monument on which this notice is posted is situated within Section 03, Township 22S, Range 15E, Santa Cruz County, Arizona, G&SRM, and is approximately 10376 feet West and 17099 feet South from the SE corner of Section 14, T21S, R15E, Santa Cruz County, Arizona, G&SRM. Any overlaps onto pre-existing claims, private or State Land are acknowledged as pre-existing rights and that portion of said overlap is acknowledged as invalid.

The undersigned claims the ground as depicted on the map that is attached to a copy of this Notice of Location filed in the office of the Recorder, Santa Cruz County, Arizona.

The claim has been monumented in accordance with State and Federal law. Corner and center location monuments are posts, 1-1/2" x 1-1/2" x 5' projecting at least 4' above the ground.

Located, dated and posted on the ground this 19th day of September, 2017.

KENNECOTT EXPLORATION COMPANY



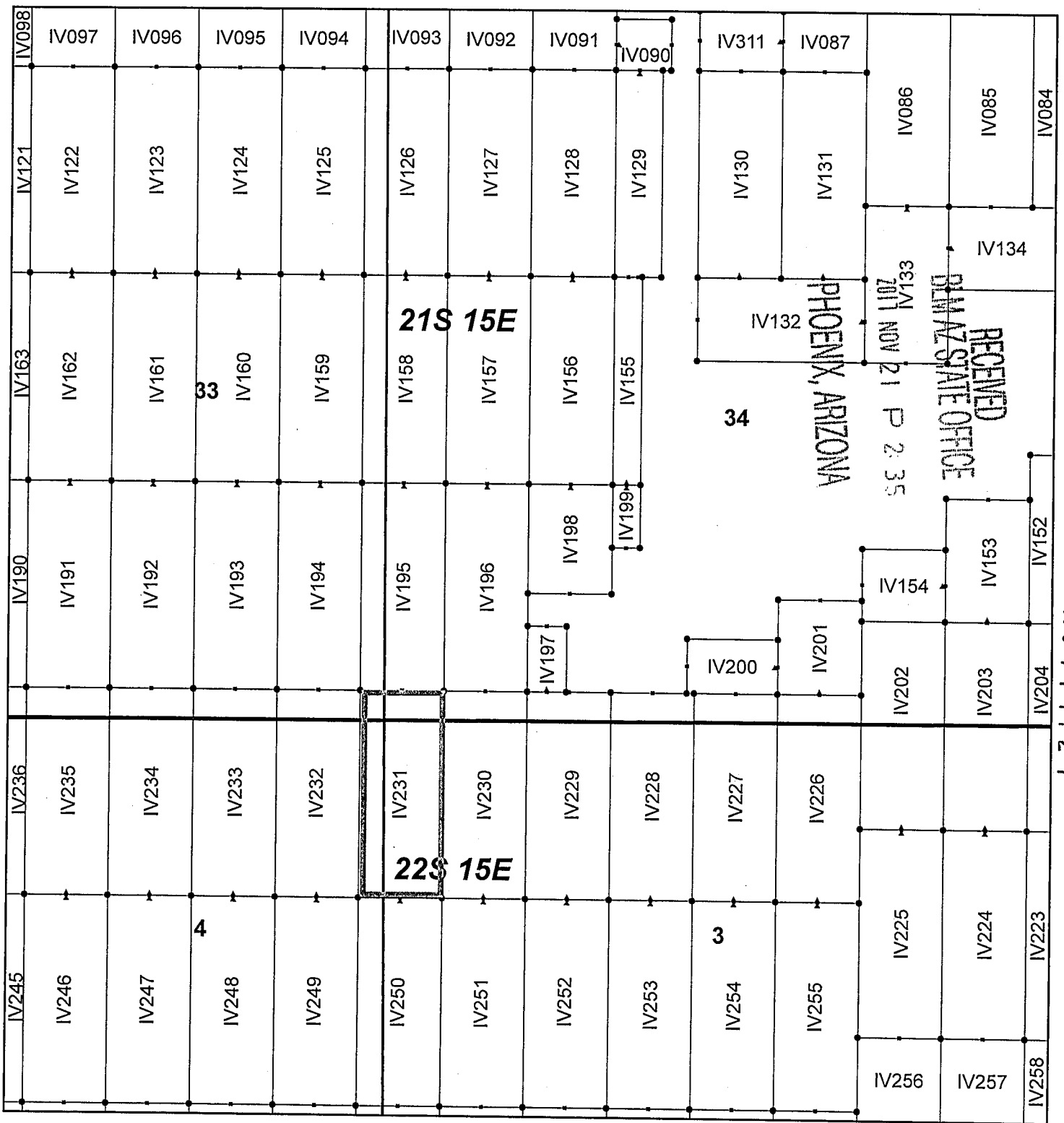
By: Erik Best, Operating Officer

PHOENIX, ARIZONA

2017 NOV 21 P 2:35

RECEIVED
BIA AZ STATE OFFICE

AMC447129



Ivanhoe Claim Block, Arizona Map 5

Ivanhoe - IV Lode Mining Claims
 T21 and 22S, R15E G&SRM
 Santa Cruz County, Arizona
 Located September 7-19, 2017

Monuments are 1-1/2" by 1-1/2" by 5' Wood Posts projecting at least four feet above the ground. Location Monuments are set 20' inside the Endline along the center of each claim, and are 1500' long X 600' wide unless otherwise depicted and as detailed in the attached Certificate of Location.

TIE POINT: The location monument of each claim is tied to the Southeast corner of Section 14, Township 21S, Range 15E, G&SRM, Santa Cruz County, Arizona, its distance as shown on the attached Certificate of Location. Bearings and distance are grid north.


Any overlap onto pre-existing claims, or Private Land, is acknowledged as non-locatable, and any overlapping portion is acknowledged as invalid.



Legend

- End Centers
- ▲ Location Monuments
- Corners
- Claim Boundary
- Section
- Township

1 in = 1,000 feet



Claims Filed By-
 Kennecott Exploration Company
 4700 Daybreak Parkway
 South Jordan, UT 84009

AMC 47129

When recorded return to:
Kennecott Exploration Company – Land Dept.
4700 Daybreak Parkway
South Jordan, UT 84009

ARIZONA NOTICE OF LOCATION
(LODE CLAIM)

NOTICE IS HEREBY GIVEN THAT KENNECOTT EXPLORATION COMPANY, whose mailing address is 4700 Daybreak Parkway, South Jordan, Utah 84009 by its undersigned representative, makes this location of the IV232 Lode Mining Claim, in Santa Cruz County, Arizona.

The general course of the claim is from the North to South, and said claim is within the:

| <u>Quarter</u> | <u>Section</u> | <u>Township</u> | <u>Range</u> |
|----------------|----------------|-----------------|--------------|
| SE | 33 | 21S | 15E |
| NE | 4 | 22S | 15E |

Santa Cruz County, Arizona, G&SRM.


This claim is 1500 feet in length and 600 feet in width. This Notice of Location is posted on the centerline of the claim. The claim runs from the location monument on which this notice is posted 1480 feet in a northerly direction to the North endline, and 20 feet in a southerly direction to the South endline. The claim boundaries are marked by six monuments, one at each corner and one at the center of each endline. The location monument on which this notice is posted is situated within Section 04, Township 22S, Range 15E, Santa Cruz County, Arizona, G&SRM, and is approximately 10976 feet West and 17099 feet South from the SE corner of Section 14, T21S, R15E, Santa Cruz County, Arizona, G&SRM. Any overlaps onto pre-existing claims, private or State Land are acknowledged as pre-existing rights and that portion of said overlap is acknowledged as invalid.

The undersigned claims the ground as depicted on the map that is attached to a copy of this Notice of Location filed in the office of the Recorder, Santa Cruz County, Arizona.

The claim has been monumented in accordance with State and Federal law. Corner, end centers and location monuments are posts, 1-1/2" x 1-1/2" x 5' projecting at least 4' above the ground.

Located, dated and posted on the ground this 19th day of September, 2017.

KENNECOTT EXPLORATION COMPANY



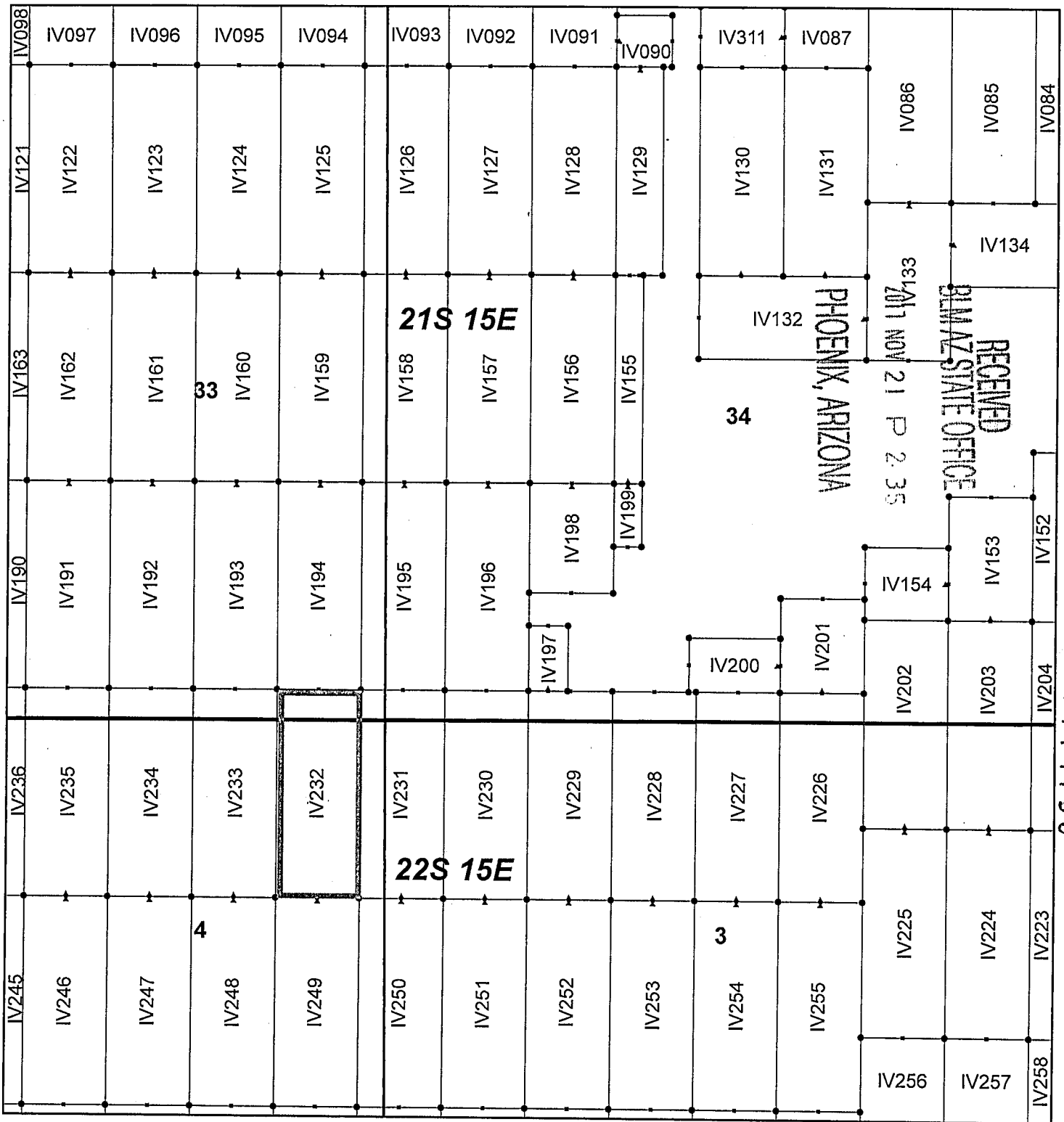
By: Erik Best, Operating Officer

PHOENIX, ARIZONA

2017 NOV 21 P 2:35

RECEIVED
BLM AZ STATE OFFICE

AMC447130



Ivanhoe Claim Block, Arizona Map 5

Ivanhoe - IV Lode Mining Claims
 T21 and 22S, R15E G&SRM
 Santa Cruz County, Arizona
 Located September 7-19, 2017.

Monuments are 1-1/2" by 1-1/2" by 5' Wood Posts projecting at least four feet above the ground. Location Monuments are set 20' inside the Endline along the center of each claim, and are 1500' long X 600' wide unless otherwise depicted and as detailed in the attached Certificate of Location.

TIE POINT: The location monument of each claim is tied to the Southeast corner of Section 14, Township 21S, Range 15E, G&SRM, Santa Cruz County, Arizona, its distance as shown on the attached Certificate of Location. Bearings and distance are grid north.

Any overlap onto pre-existing claims, or Private Land, is acknowledged as non-locatable, and any overlapping portion is acknowledged as invalid.

Legend

- End Centers
- ▲ Location Monuments
- Corners
- Claim Boundary
- Section
- Township

1 in = 1,000 feet

0 0.175 0.35
 Miles

Claims Filed By-
 Kennecott Exploration Company
 4700 Daybreak Parkway
 South Jordan, UT 84009

When recorded return to:
Kennecott Exploration Company – Land Dept.
4700 Daybreak Parkway
South Jordan, UT 84009

ARIZONA NOTICE OF LOCATION
(LODE CLAIM)

NOTICE IS HEREBY GIVEN THAT KENNECOTT EXPLORATION COMPANY, whose mailing address is 4700 Daybreak Parkway, South Jordan, Utah 84009 by its undersigned representative, makes this location of the IV233 Lode Mining Claim, in Santa Cruz County, Arizona.

The general course of the claim is from the North to South, and said claim is within the:

| <u>Quarter</u> | <u>Section</u> | <u>Township</u> | <u>Range</u> |
|----------------|----------------|-----------------|--------------|
| SE | 33 | 21S | 15E |
| NE | 4 | 22S | 15E |

Santa Cruz County, Arizona, G&SRM.

This claim is 1500 feet in length and 600 feet in width. This Notice of Location is posted on the centerline of the claim. The claim runs from the location monument on which this notice is posted 1480 feet in a northerly direction to the North endline, and 20 feet in a southerly direction to the South endline. The claim boundaries are marked by six monuments, one at each corner and one at the center of each endline. The location monument on which this notice is posted is situated within Section 04, Township 22S, Range 15E, Santa Cruz County, Arizona, G&SRM, and is approximately 11576 feet West and 17099 feet South from the SE corner of Section 14, T21S, R15E, Santa Cruz County, Arizona, G&SRM. Any overlaps onto pre-existing claims, private or State Land are acknowledged as pre-existing rights and that portion of said overlap is acknowledged as invalid.

The undersigned claims the ground as depicted on the map that is attached to a copy of this Notice of Location filed in the office of the Recorder, Santa Cruz County, Arizona.

The claim has been monumented in accordance with State and Federal law. Corner, end centers and location monuments are posts, 1-1/2" x 1-1/2" x 5' projecting at least 4' above the ground.

Located, dated and posted on the ground this 19th day of September, 2017.

KENNECOTT EXPLORATION COMPANY

E R

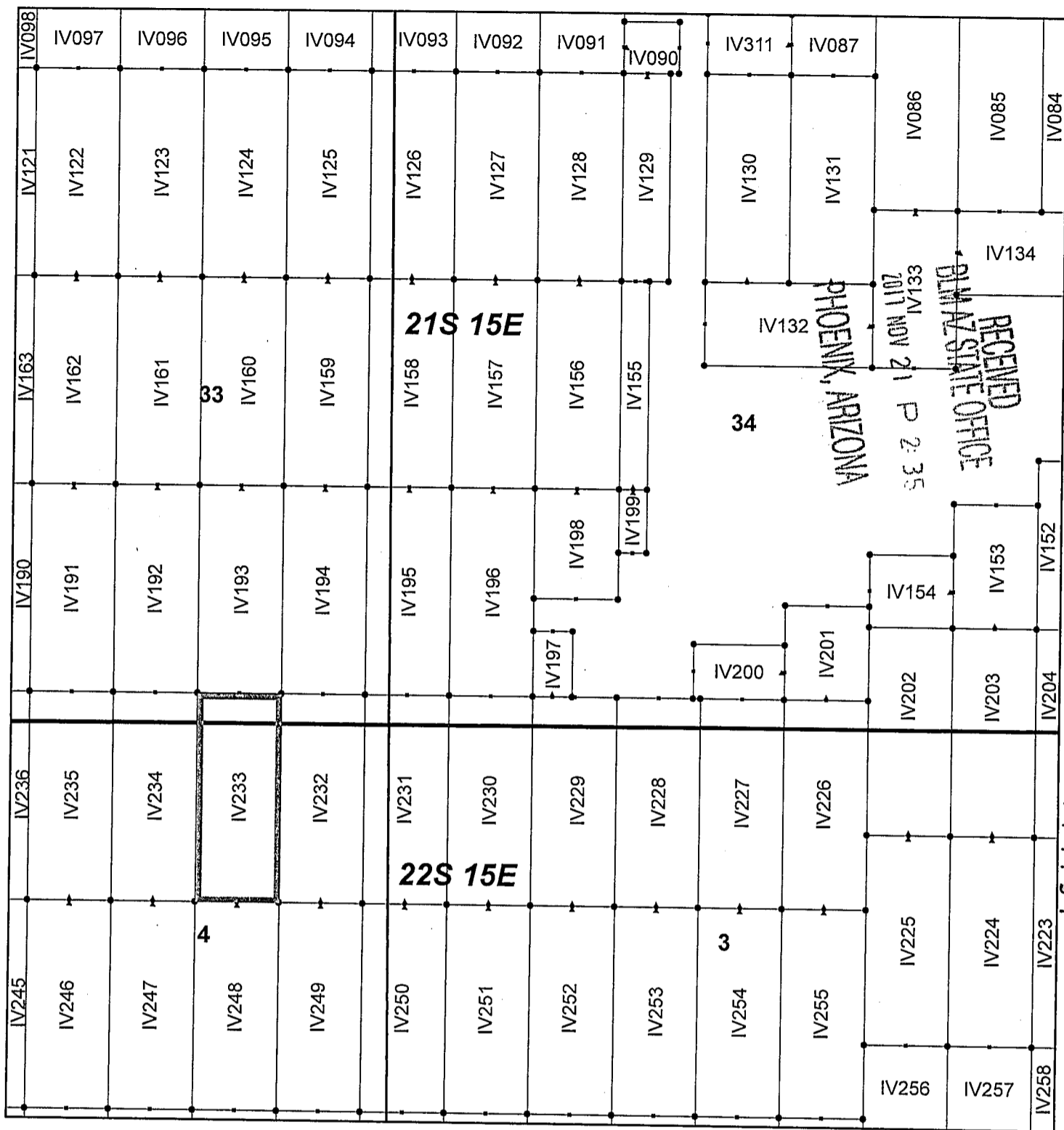
By: Erik Best, Operating Officer

PHOENIX, ARIZONA

2017 NOV 21 P 2:35

RECEIVED
BIA AZ STATE OFFICE

AMC447131



Ivanhoe Claim Block, Arizona Map 5

Ivanhoe - IV Lode Mining Claims
 T21 and 22S, R15E G&SRM
 Santa Cruz County, Arizona
 Located September 7-19, 2017

Monuments are 1-1/2" by 1-1/2" by 5' Wood Posts projecting at least four feet above the ground. Location Monuments are set 20' inside the Endline along the center of each claim, and are 1500' long X 600' wide unless otherwise depicted and as detailed in the attached Certificate of Location.

TIE POINT: The location monument of each claim is tied to the Southeast corner of Section 14, Township 21S, Range 15E, G&SRM, Santa Cruz County, Arizona, its distance as shown on the attached Certificate of Location. Bearings and distance are grid north.


Any overlap onto pre-existing claims, or Private Land, is acknowledged as non-locatable, and any overlapping portion is acknowledged as invalid.



Legend

- End Centers
- ▲ Location Monuments
- Corners
- Claim Boundary
- Section
- Township

1 in = 1,000 feet



Claims Filed By-
 Kennecott Exploration Company
 4700 Daybreak Parkway
 South Jordan, UT 84009

AM047131

When recorded return to:
Kennecott Exploration Company – Land Dept.
4700 Daybreak Parkway
South Jordan, UT 84009

ARIZONA NOTICE OF LOCATION
(LODE CLAIM)

NOTICE IS HEREBY GIVEN THAT KENNECOTT EXPLORATION COMPANY, whose mailing address is 4700 Daybreak Parkway, South Jordan, Utah 84009 by its undersigned representative, makes this location of the IV234 Lode Mining Claim, in Santa Cruz County, Arizona.

The general course of the claim is from the North to South, and said claim is within the:

| <u>Quarter</u> | <u>Section</u> | <u>Township</u> | <u>Range</u> |
|----------------|----------------|-----------------|--------------|
| SE | 33 | 21S | 15E |
| NE | 4 | 22S | 15E |

Santa Cruz County, Arizona, G&SRM.

This claim is 1500 feet in length and 600 feet in width. This Notice of Location is posted on the centerline of the claim. The claim runs from the location monument on which this notice is posted 1480 feet in a northerly direction to the North endline, and 20 feet in a southerly direction to the South endline. The claim boundaries are marked by six monuments, one at each corner and one at the center of each endline. The location monument on which this notice is posted is situated within Section 04, Township 22S, Range 15E, Santa Cruz County, Arizona, G&SRM, and is approximately 12176 feet West and 17099 feet South from the SE corner of Section 14, T21S, R15E, Santa Cruz County, Arizona, G&SRM. Any overlaps onto pre-existing claims, private or State Land are acknowledged as pre-existing rights and that portion of said overlap is acknowledged as invalid.

The undersigned claims the ground as depicted on the map that is attached to a copy of this Notice of Location filed in the office of the Recorder, Santa Cruz County, Arizona.

The claim has been monumented in accordance with State and Federal law. Corner and center location monuments are posts, 1-1/2" x 1-1/2" x 5' projecting at least 4' above the ground.

Located, dated and posted on the ground this 19th day of September, 2017.

KENNECOTT EXPLORATION COMPANY

E R

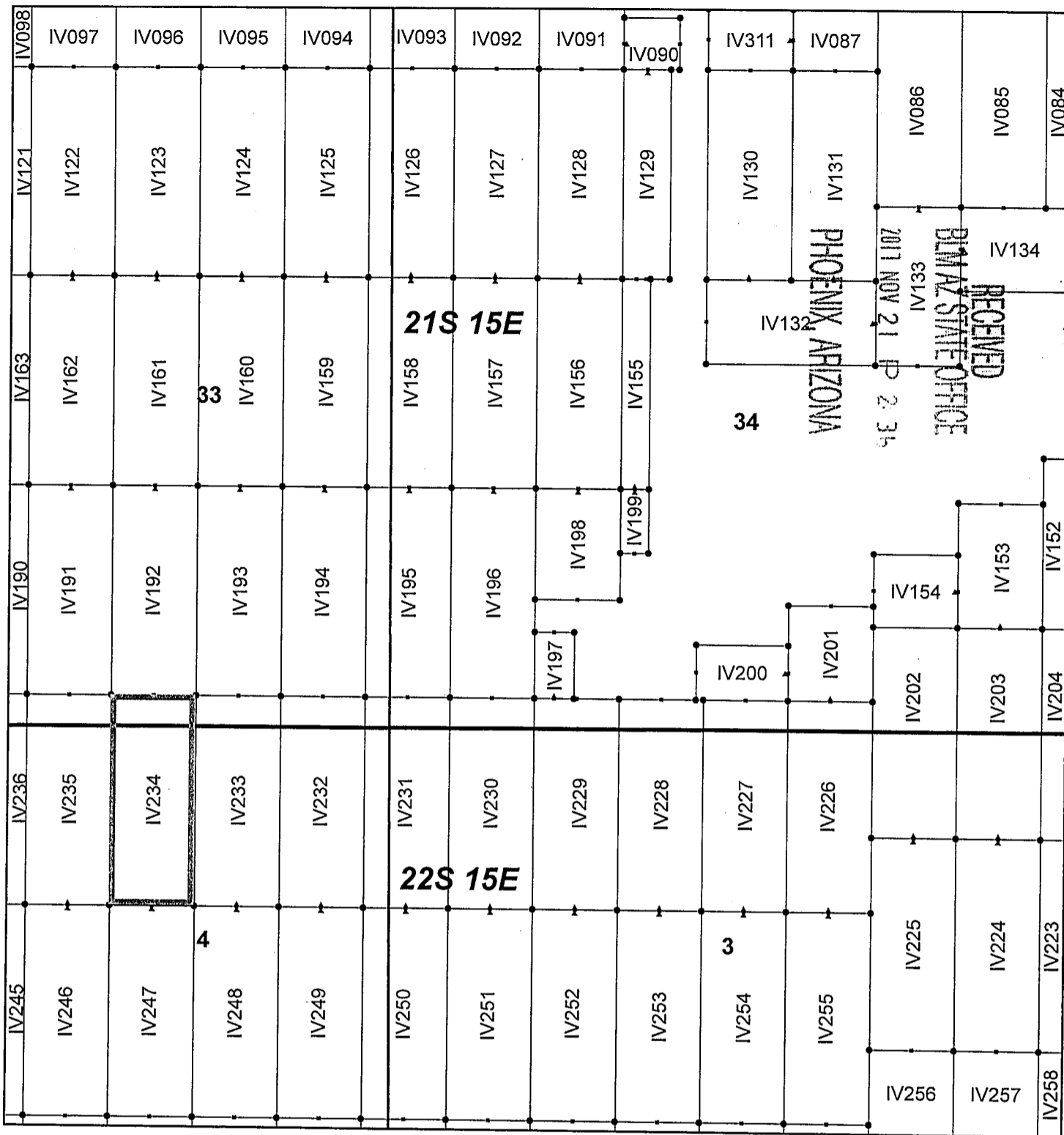
By: Erik Best, Operating Officer

PHOENIX, ARIZONA

NOV 21 P 2:31

RECEIVED
STATE OFFICE

AMC 447132



Ivanhoe Claim Block, Arizona Map 5

Ivanhoe - IV Lode Mining Claims
 T21 and 22S, R15E G&SRM
 Santa Cruz County, Arizona
 Located September 7-19, 2017

Monuments are 1-1/2" by 1-1/2" by 5' Wood Posts projecting at least four feet above the ground. Location Monuments are set 20' inside the Endline along the center of each claim, and are 1500' long X 600' wide unless otherwise depicted and as detailed in the attached Certificate of Location.

TIE POINT: The location monument of each claim is tied to the Southeast corner of Section 14, Township 21S, Range 15E, G&SRM, Santa Cruz County, Arizona, its distance as shown on the attached Certificate of Location. Bearings and distance are grid north.


Any overlap onto pre-existing claims, or Private Land, is acknowledged as non-locatable, and any overlapping portion is acknowledged as invalid.



Legend

- End Centers
- ▲ Location Monuments
- Corners
- Claim Boundary
- Section
- Township

1 in = 1,000 feet



Claims Filed By-
 Kennecott Exploration Company
 4700 Daybreak Parkway
 South Jordan, UT 84009

When recorded return to:
Kennecott Exploration Company – Land Dept.
4700 Daybreak Parkway
South Jordan, UT 84009

ARIZONA NOTICE OF LOCATION
(LODE CLAIM)

NOTICE IS HEREBY GIVEN THAT KENNECOTT EXPLORATION COMPANY, whose mailing address is 4700 Daybreak Parkway, South Jordan, Utah 84009 by its undersigned representative, makes this location of the IV235 Lode Mining Claim, in Santa Cruz County, Arizona.

The general course of the claim is from the North to South, and said claim is within the:

| <u>Quarter</u> | <u>Section</u> | <u>Township</u> | <u>Range</u> |
|----------------|----------------|-----------------|--------------|
| SE | 33 | 21S | 15E |
| NE | 4 | 22S | 15E |

Santa Cruz County, Arizona, G&SRM.


This claim is 1500 feet in length and 600 feet in width. This Notice of Location is posted on the centerline of the claim. The claim runs from the location monument on which this notice is posted 1480 feet in a northerly direction to the North endline, and 20 feet in a southerly direction to the South endline. The claim boundaries are marked by six monuments, one at each corner and one at the center of each endline. The location monument on which this notice is posted is situated within Section 04, Township 22S, Range 15E, Santa Cruz County, Arizona, G&SRM, and is approximately 12776 feet West and 17099 feet South from the SE corner of Section 14, T21S, R15E, Santa Cruz County, Arizona, G&SRM. Any overlaps onto pre-existing claims, private or State Land are acknowledged as pre-existing rights and that portion of said overlap is acknowledged as invalid.

The undersigned claims the ground as depicted on the map that is attached to a copy of this Notice of Location filed in the office of the Recorder, Santa Cruz County, Arizona.

The claim has been monumented in accordance with State and Federal law. Corner, end centers and location monuments are posts, 1-1/2" x 1-1/2" x 5' projecting at least 4' above the ground.

Located, dated and posted on the ground this 19th day of September, 2017.

KENNECOTT EXPLORATION COMPANY



By: Erik Best, Operating Officer

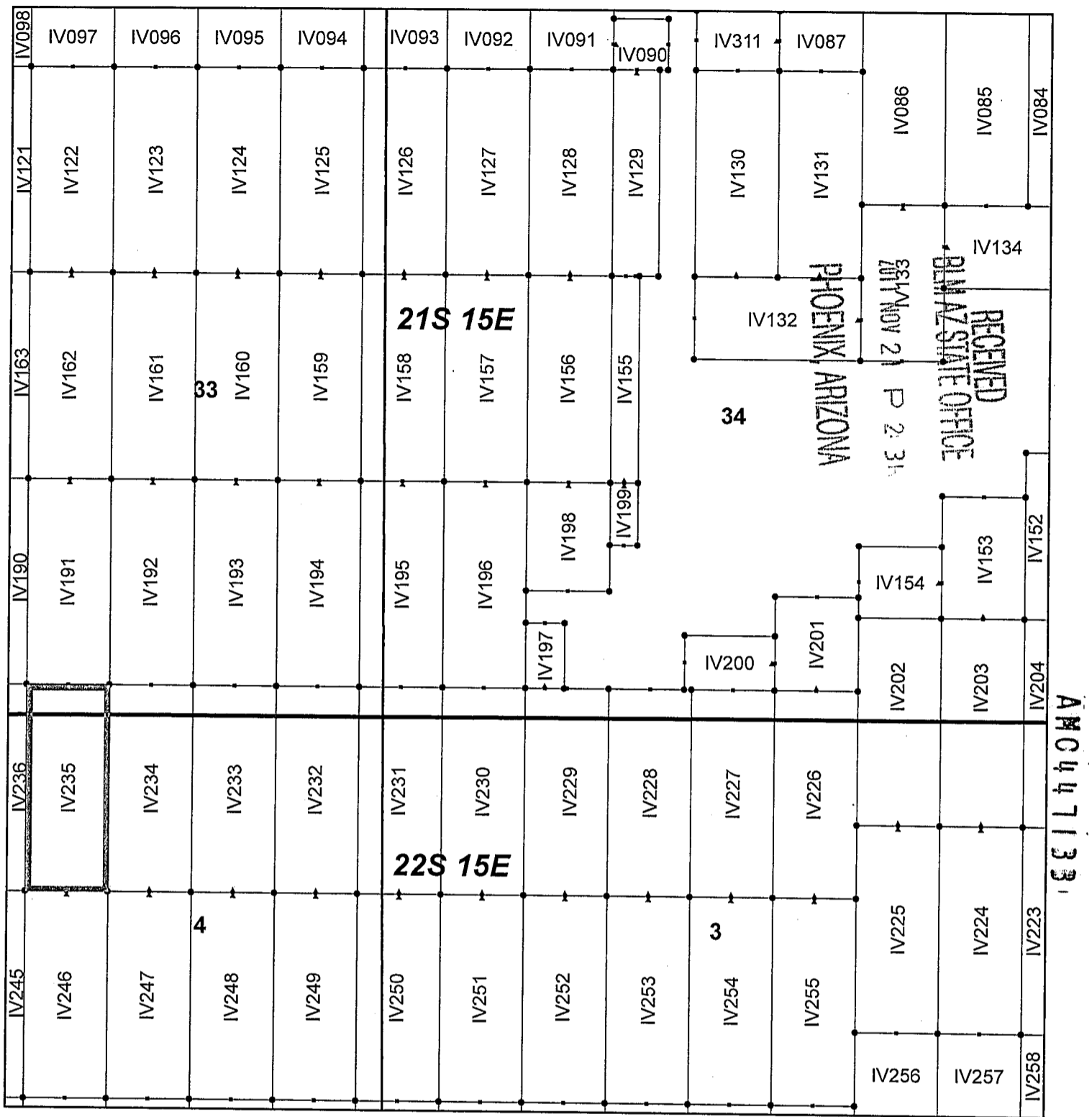
PHOENIX, ARIZONA

2017 NOV 21 P 2:36

BIAZ STATE OFFICE

RECEIVED

AMC 447133



Ivanhoe Claim Block, Arizona Map 5

Ivanhoe - IV Lode Mining Claims
 T21 and 22S, R15E G&SRM
 Santa Cruz County, Arizona
 Located September 7-19, 2017

Monuments are 1-1/2" by 1-1/2" by 5' Wood Posts projecting at least four feet above the ground. Location Monuments are set 20' inside the Endline along the center of each claim, and are 1500' long X 600' wide unless otherwise depicted and as detailed in the attached Certificate of Location.

TIE POINT: The location monument of each claim is tied to the Southeast corner of Section 14, Township 21S, Range 15E, G&SRM, Santa Cruz County, Arizona, its distance as shown on the attached Certificate of Location. Bearings and distance are grid north.


Any overlap onto pre-existing claims, or Private Land, is acknowledged as non-locatable, and any overlapping portion is acknowledged as invalid.



Legend

- End Centers
- ▲ Location Monuments
- Corners
- Claim Boundary
- Section
- Township

1 in = 1,000 feet



Claims Filed By-
 Kennecott Exploration Company
 4700 Daybreak Parkway
 South Jordan, UT 84009

When recorded return to:
Kennecott Exploration Company – Land Dept.
4700 Daybreak Parkway
South Jordan, UT 84009

ARIZONA NOTICE OF LOCATION
(LODE CLAIM)

NOTICE IS HEREBY GIVEN THAT KENNECOTT EXPLORATION COMPANY, whose mailing address is 4700 Daybreak Parkway, South Jordan, Utah 84009 by its undersigned representative, makes this location of the IV236 Lode Mining Claim, in Santa Cruz County, Arizona.

The general course of the claim is from the North to South, and said claim is within the:

| <u>Quarter</u> | <u>Section</u> | <u>Township</u> | <u>Range</u> |
|----------------|----------------|-----------------|--------------|
| SE | 33 | 21S | 15E |
| SW | 33 | 21S | 15E |
| NE | 4 | 22S | 15E |
| NW | 4 | 22S | 15E |

Santa Cruz County, Arizona, G&SRM.


This claim is 1500 feet in length and 600 feet in width. This Notice of Location is posted on the centerline of the claim. The claim runs from the location monument on which this notice is posted 1480 feet in a northerly direction to the North endline, and 20 feet in a southerly direction to the South endline. The claim boundaries are marked by six monuments, one at each corner and one at the center of each endline. The location monument on which this notice is posted is situated within Section 04, Township 22S, Range 15E, Santa Cruz County, Arizona, G&SRM, and is approximately 13376 feet West and 17099 feet South from the SE corner of Section 14, T21S, R15E, Santa Cruz County, Arizona, G&SRM. Any overlaps onto pre-existing claims, private or State Land are acknowledged as pre-existing rights and that portion of said overlap is acknowledged as invalid.

The undersigned claims the ground as depicted on the map that is attached to a copy of this Notice of Location filed in the office of the Recorder, Santa Cruz County, Arizona.

The claim has been monumented in accordance with State and Federal law. Corner, end centers and location monuments are posts, 1-1/2" x 1-1/2" x 5' projecting at least 4' above the ground.

Located, dated and posted on the ground this 19th day of September, 2017.

KENNECOTT EXPLORATION COMPANY



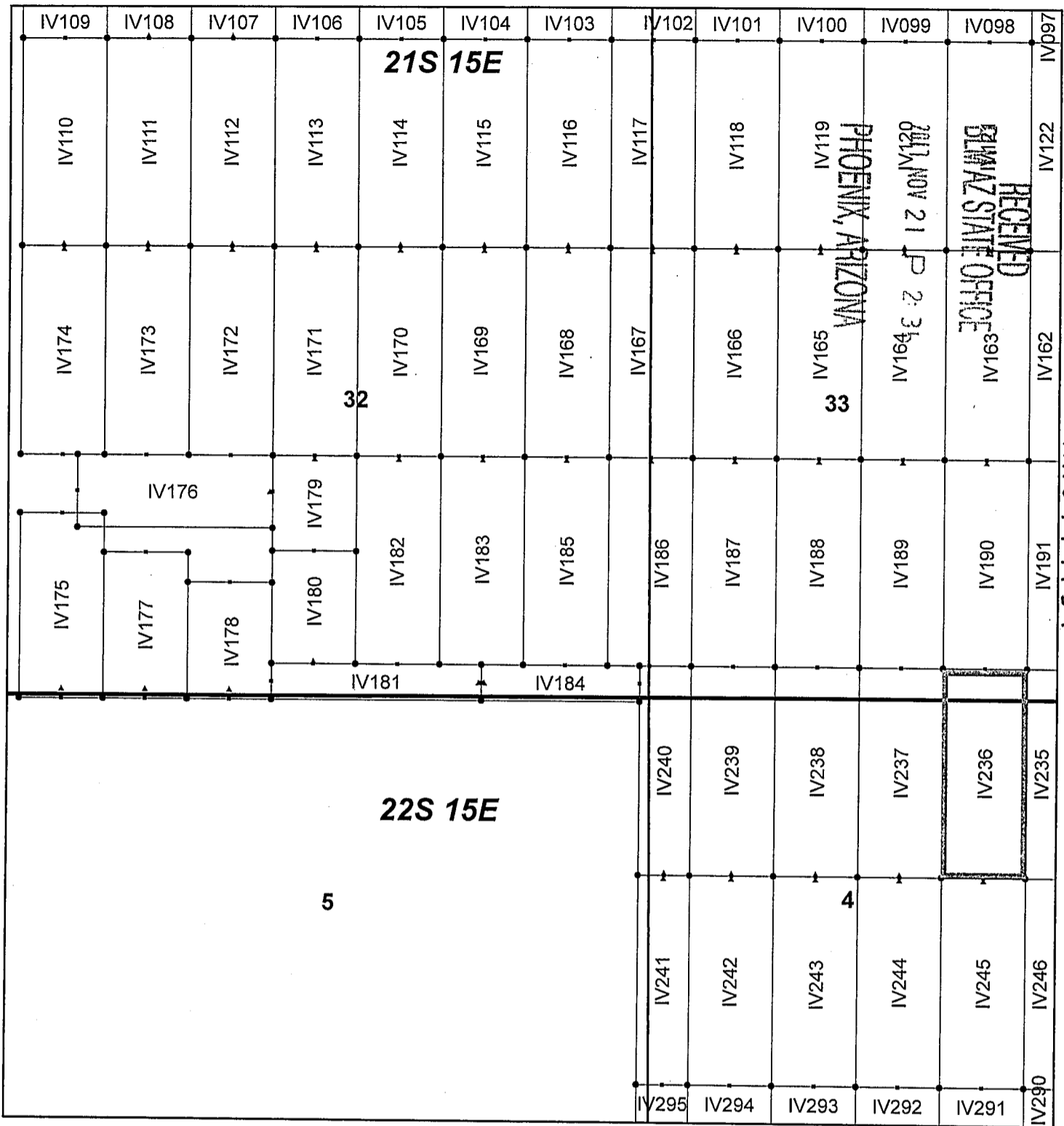
By: Erik Best, Operating Officer

PHOENIX, ARIZONA

2017 NOV 21 P 2:36

RECEIVED
BLM AZ STATE OFFICE

AMC 447134



Ivanhoe Claim Block, Arizona Map 4

Ivanhoe - IV Lode Mining Claims
 T21 and 22S, R15E G&SRM
 Santa Cruz County, Arizona
 Located September 7-19, 2017

Monuments are 1-1/2" by 1-1/2" by 5' Wood Posts projecting at least four feet above the ground. Location Monuments are set 20' inside the Endline along the center of each claim, and are 1500' long X 600' wide unless otherwise depicted and as detailed in the attached Certificate of Location.

TIE POINT: The location monument of each claim is tied to the Southeast corner of Section 14, Township 21S, Range 15E, G&SRM, Santa Cruz County, Arizona, its distance as shown on the attached Certificate of Location. Bearings and distance are grid north.


Any overlap onto pre-existing claims, or Private Land, is acknowledged as non-locatable, and any overlapping portion is acknowledged as invalid.



Legend

- End Centers
- ▲ Location Monuments
- Corners
- Claim Boundary
- Section
- Township

1 in = 1,000 feet



Claims Filed By-
 Kennecott Exploration Company
 4700 Daybreak Parkway
 South Jordan, UT 84009

When recorded return to:
Kennecott Exploration Company – Land Dept.
4700 Daybreak Parkway
South Jordan, UT 84009

ARIZONA NOTICE OF LOCATION
(LODE CLAIM)

NOTICE IS HEREBY GIVEN THAT KENNECOTT EXPLORATION COMPANY, whose mailing address is 4700 Daybreak Parkway, South Jordan, Utah 84009 by its undersigned representative, makes this location of the IV237 Lode Mining Claim, in Santa Cruz County, Arizona.

The general course of the claim is from the North to South, and said claim is within the:

| <u>Quarter</u> | <u>Section</u> | <u>Township</u> | <u>Range</u> |
|----------------|----------------|-----------------|--------------|
| SW | 33 | 21S | 15E |
| NW | 4 | 22S | 15E |

Santa Cruz County, Arizona, G&SRM.

This claim is 1500 feet in length and 600 feet in width. This Notice of Location is posted on the centerline of the claim. The claim runs from the location monument on which this notice is posted 1480 feet in a northerly direction to the North endline, and 20 feet in a southerly direction to the South endline. The claim boundaries are marked by six monuments, one at each corner and one at the center of each endline. The location monument on which this notice is posted is situated within Section 04, Township 22S, Range 15E, Santa Cruz County, Arizona, G&SRM, and is approximately 13976 feet West and 17099 feet South from the SE corner of Section 14, T21S, R15E, Santa Cruz County, Arizona, G&SRM. Any overlaps onto pre-existing claims, private or State Land are acknowledged as pre-existing rights and that portion of said overlap is acknowledged as invalid.

The undersigned claims the ground as depicted on the map that is attached to a copy of this Notice of Location filed in the office of the Recorder, Santa Cruz County, Arizona.

The claim has been monumented in accordance with State and Federal law. Corner and center location monuments are posts, 1-1/2" x 1-1/2" x 5' projecting at least 4' above the ground.

Located, dated and posted on the ground this 19th day of September, 2017.

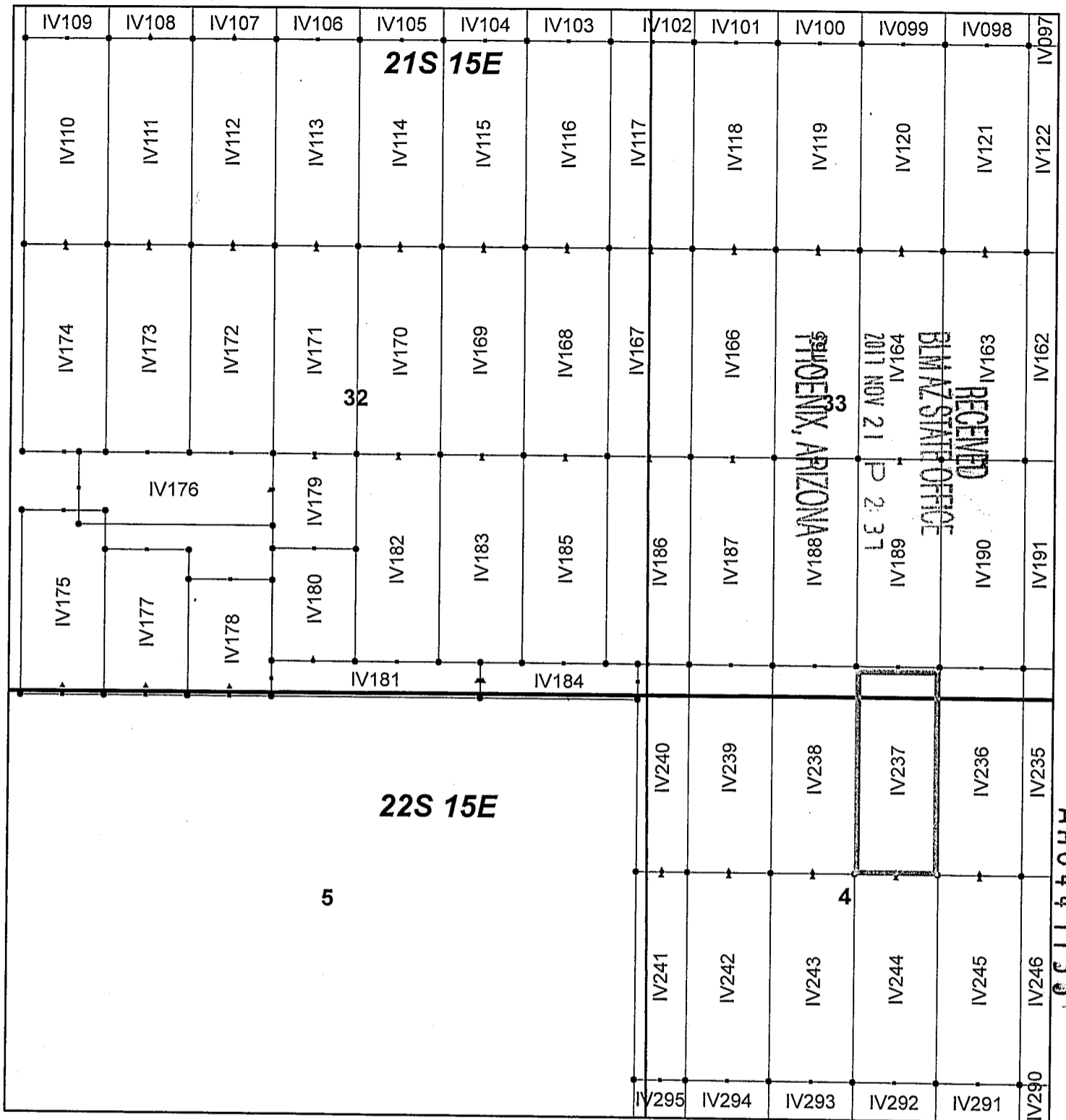
KENNECOTT EXPLORATION COMPANY



By: Erik Best, Operating Officer

RECEIVED
DPM AZ STATE OFFICE
2017 NOV 21 P 2:36
PHOENIX, ARIZONA

AMC447135



Ivanhoe Claim Block, Arizona Map 4

Ivanhoe - IV Lode Mining Claims
 T21 and 22S, R15E G&SRM
 Santa Cruz County, Arizona
 Located September 7-19, 2017

Monuments are 1-1/2" by 1-1/2" by 5' Wood Posts projecting at least four feet above the ground. Location Monuments are set 20' inside the Endline along the center of each claim, and are 1500' long X 600' wide unless otherwise depicted and as detailed in the attached Certificate of Location.

TIE POINT: The location monument of each claim is tied to the Southeast corner of Section 14, Township 21S, Range 15E, G&SRM, Santa Cruz County, Arizona, its distance as shown on the attached Certificate of Location. Bearings and distance are grid north.


Any overlap onto pre-existing claims, or Private Land, is acknowledged as non-locatable, and any overlapping portion is acknowledged as invalid.



Legend

- End Centers
- ▲ Location Monuments
- Corners
- Claim Boundary
- Section
- Township

1 in = 1,000 feet



Claims Filed By-
 Kennecott Exploration Company
 4700 Daybreak Parkway
 South Jordan, UT 84009

When recorded return to:
Kennecott Exploration Company – Land Dept.
4700 Daybreak Parkway
South Jordan, UT 84009

ARIZONA NOTICE OF LOCATION
(LODE CLAIM)

NOTICE IS HEREBY GIVEN THAT KENNECOTT EXPLORATION COMPANY, whose mailing address is 4700 Daybreak Parkway, South Jordan, Utah 84009 by its undersigned representative, makes this location of the IV238 Lode Mining Claim, in Santa Cruz County, Arizona.

The general course of the claim is from the North to South, and said claim is within the:

| <u>Quarter</u> | <u>Section</u> | <u>Township</u> | <u>Range</u> |
|----------------|----------------|-----------------|--------------|
| SW | 33 | 21S | 15E |
| NW | 4 | 22S | 15E |

Santa Cruz County, Arizona, G&SRM.


This claim is 1500 feet in length and 600 feet in width. This Notice of Location is posted on the centerline of the claim. The claim runs from the location monument on which this notice is posted 1480 feet in a northerly direction to the North endline, and 20 feet in a southerly direction to the South endline. The claim boundaries are marked by six monuments, one at each corner and one at the center of each endline. The location monument on which this notice is posted is situated within Section 04, Township 22S, Range 15E, Santa Cruz County, Arizona, G&SRM, and is approximately 14576 feet West and 17099 feet South from the SE corner of Section 14, T21S, R15E, Santa Cruz County, Arizona, G&SRM. Any overlaps onto pre-existing claims, private or State Land are acknowledged as pre-existing rights and that portion of said overlap is acknowledged as invalid.

The undersigned claims the ground as depicted on the map that is attached to a copy of this Notice of Location filed in the office of the Recorder, Santa Cruz County, Arizona.

The claim has been monumented in accordance with State and Federal law. Corner, end centers and location monuments are posts, 1-1/2" x 1-1/2" x 5' projecting at least 4' above the ground.

Located, dated and posted on the ground this 19th day of September, 2017.

KENNECOTT EXPLORATION COMPANY



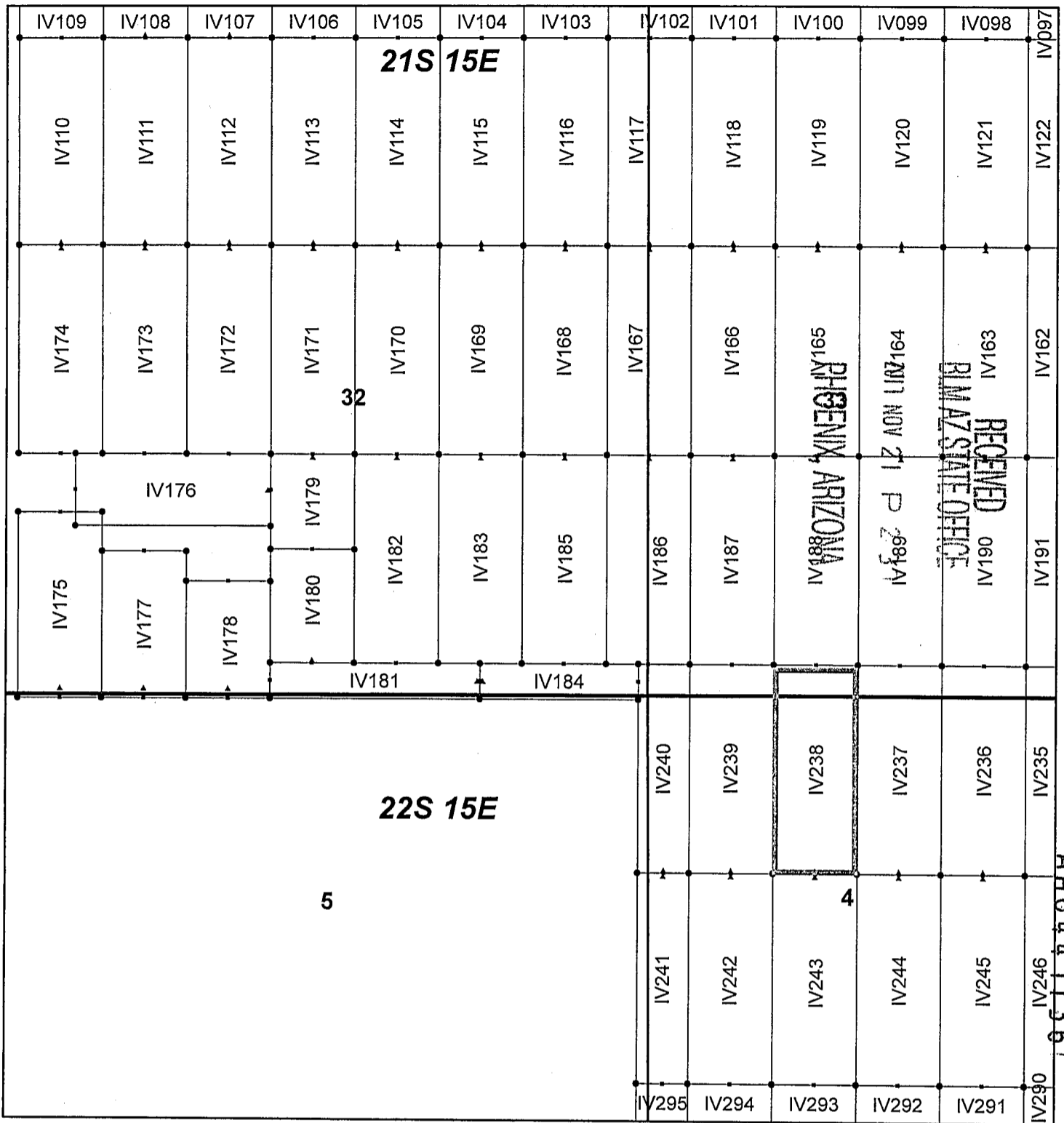
By: Erik Best, Operating Officer

PHOENIX, ARIZONA

2017 NOV 21 P 2:37

RECEIVED
BLM AZ STATE OFFICE

AMC447136



Ivanhoe Claim Block, Arizona Map 4

Ivanhoe - IV Lode Mining Claims
 T21 and 22S, R15E G&SRM
 Santa Cruz County, Arizona
 Located September 7-19, 2017

Monuments are 1-1/2" by 1-1/2" by 5' Wood Posts projecting at least four feet above the ground. Location Monuments are set 20' inside the Endline along the center of each claim, and are 1500' long X 600' wide unless otherwise depicted and as detailed in the attached Certificate of Location.

TIE POINT: The location monument of each claim is tied to the Southeast corner of Section 14, Township 21S, Range 15E, G&SRM, Santa Cruz County, Arizona, its distance as shown on the attached Certificate of Location. Bearings and distance are grid north.


Any overlap onto pre-existing claims, or Private Land, is acknowledged as non-locatable, and any overlapping portion is acknowledged as invalid.



Legend

- End Centers
- ▲ Location Monuments
- Corners
- Claim Boundary
- Section
- Township

1 in = 1,000 feet



Claims Filed By-
 Kennecott Exploration Company
 4700 Daybreak Parkway
 South Jordan, UT 84009

When recorded return to:
Kennecott Exploration Company – Land Dept.
4700 Daybreak Parkway
South Jordan, UT 84009

ARIZONA NOTICE OF LOCATION
(LODE CLAIM)

NOTICE IS HEREBY GIVEN THAT KENNECOTT EXPLORATION COMPANY, whose mailing address is 4700 Daybreak Parkway, South Jordan, Utah 84009 by its undersigned representative, makes this location of the IV239 Lode Mining Claim, in Santa Cruz County, Arizona.

The general course of the claim is from the North to South, and said claim is within the:

| <u>Quarter</u> | <u>Section</u> | <u>Township</u> | <u>Range</u> |
|----------------|----------------|-----------------|--------------|
| SW | 33 | 21S | 15E |
| NW | 4 | 22S | 15E |

Santa Cruz County, Arizona, G&SRM.


This claim is 1500 feet in length and 600 feet in width. This Notice of Location is posted on the centerline of the claim. The claim runs from the location monument on which this notice is posted 1480 feet in a northerly direction to the North endline, and 20 feet in a southerly direction to the South endline. The claim boundaries are marked by six monuments, one at each corner and one at the center of each endline. The location monument on which this notice is posted is situated within Section 04, Township 22S, Range 15E, Santa Cruz County, Arizona, G&SRM, and is approximately 15176 feet West and 17099 feet South from the SE corner of Section 14, T21S, R15E, Santa Cruz County, Arizona, G&SRM. Any overlaps onto pre-existing claims, private or State Land are acknowledged as pre-existing rights and that portion of said overlap is acknowledged as invalid.

The undersigned claims the ground as depicted on the map that is attached to a copy of this Notice of Location filed in the office of the Recorder, Santa Cruz County, Arizona.

The claim has been monumented in accordance with State and Federal law. Corner, end centers and location monuments are posts, 1-1/2" x 1-1/2" x 5' projecting at least 4' above the ground.

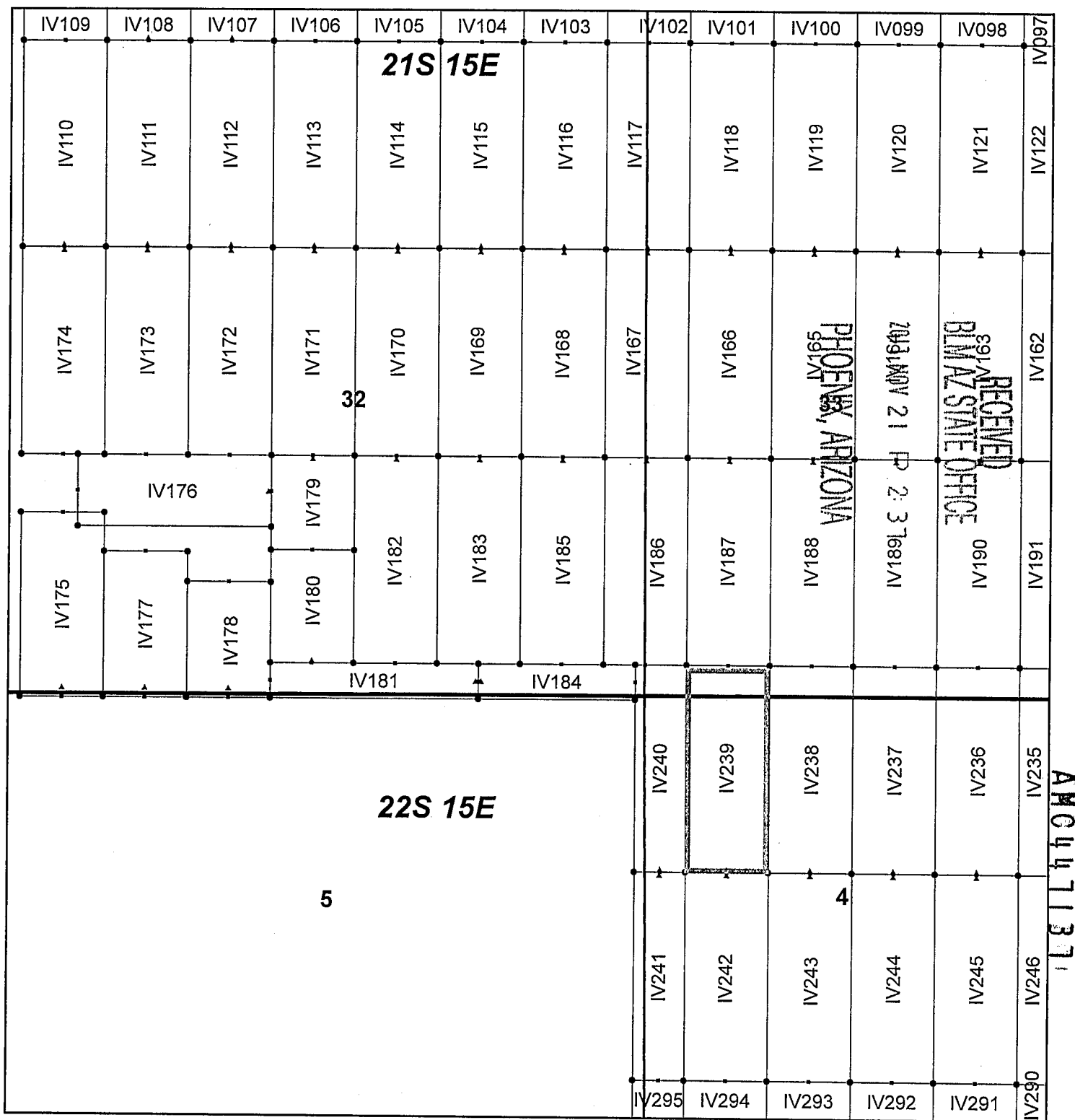
Located, dated and posted on the ground this 19th day of September, 2017.

KENNECOTT EXPLORATION COMPANY


By: Erik Best, Operating Officer

RECEIVED
BLM AZ STATE OFFICE
19 NOV 21 P 2:37
PHOENIX, ARIZONA

AMC4471371



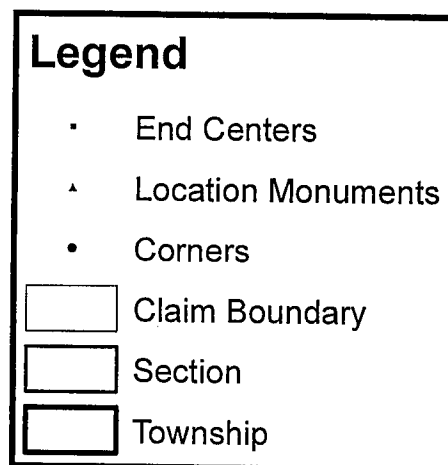
Ivanhoe Claim Block, Arizona Map 4

Ivanhoe - IV Lode Mining Claims
 T21 and 22S, R15E G&SRM
 Santa Cruz County, Arizona
 Located September 7-19, 2017


Monuments are 1-1/2" by 1-1/2" by 5' Wood Posts projecting at least four feet above the ground. Location Monuments are set 20' inside the Endline along the center of each claim, and are 1500' long X 600' wide unless otherwise depicted and as detailed in the attached Certificate of Location.

TIE POINT: The location monument of each claim is tied to the Southeast corner of Section 14, Township 21S, Range 15E, G&SRM, Santa Cruz County, Arizona, its distance as shown on the attached Certificate of Location. Bearings and distance are grid north.

Any overlap onto pre-existing claims, or Private Land, is acknowledged as non-locatable, and any overlapping portion is acknowledged as invalid.



1 in = 1,000 feet



Claims Filed By:
 Kennecott Exploration Company
 4700 Daybreak Parkway
 South Jordan, UT 84009

When recorded return to:
Kennecott Exploration Company – Land Dept.
4700 Daybreak Parkway
South Jordan, UT 84009

ARIZONA NOTICE OF LOCATION
(LODE CLAIM)

NOTICE IS HEREBY GIVEN THAT KENNECOTT EXPLORATION COMPANY, whose mailing address is 4700 Daybreak Parkway, South Jordan, Utah 84009 by its undersigned representative, makes this location of the IV240 Lode Mining Claim, in Santa Cruz County, Arizona.

The general course of the claim is from the North to South, and said claim is within the:

| <u>Quarter</u> | <u>Section</u> | <u>Township</u> | <u>Range</u> |
|----------------|----------------|-----------------|--------------|
| SW | 33 | 21S | 15E |
| NW | 4 | 22S | 15E |
| SE | 32 | 21S | 15E |
| NE | 5 | 22S | 15E |

Santa Cruz County, Arizona, G&SRM.

This claim is 1500 feet in length and 371 feet in width. This Notice of Location is posted on the centerline of the claim. The claim runs from the location monument on which this notice is posted 1480 feet in a northerly direction to the North endline, and 20 feet in a southerly direction to the South endline. The claim boundaries are marked by six monuments, one at each corner and one at the center of each endline. The location monument on which this notice is posted is situated within Section 04, Township 22S, Range 15E, Santa Cruz County, Arizona, G&SRM, and is approximately 15662 feet West and 17099 feet South from the SE corner of Section 14, T21S, R15E, Santa Cruz County, Arizona, G&SRM. Any overlaps onto pre-existing claims, private or State Land are acknowledged as pre-existing rights and that portion of said overlap is acknowledged as invalid.

The undersigned claims the ground as depicted on the map that is attached to a copy of this Notice of Location filed in the office of the Recorder, Santa Cruz County, Arizona.

The claim has been monumented in accordance with State and Federal law. Corner, end centers and location monuments are posts, 1-1/2" x 1-1/2" x 5' projecting at least 4' above the ground.

Located, dated and posted on the ground this 19th day of September, 2017.

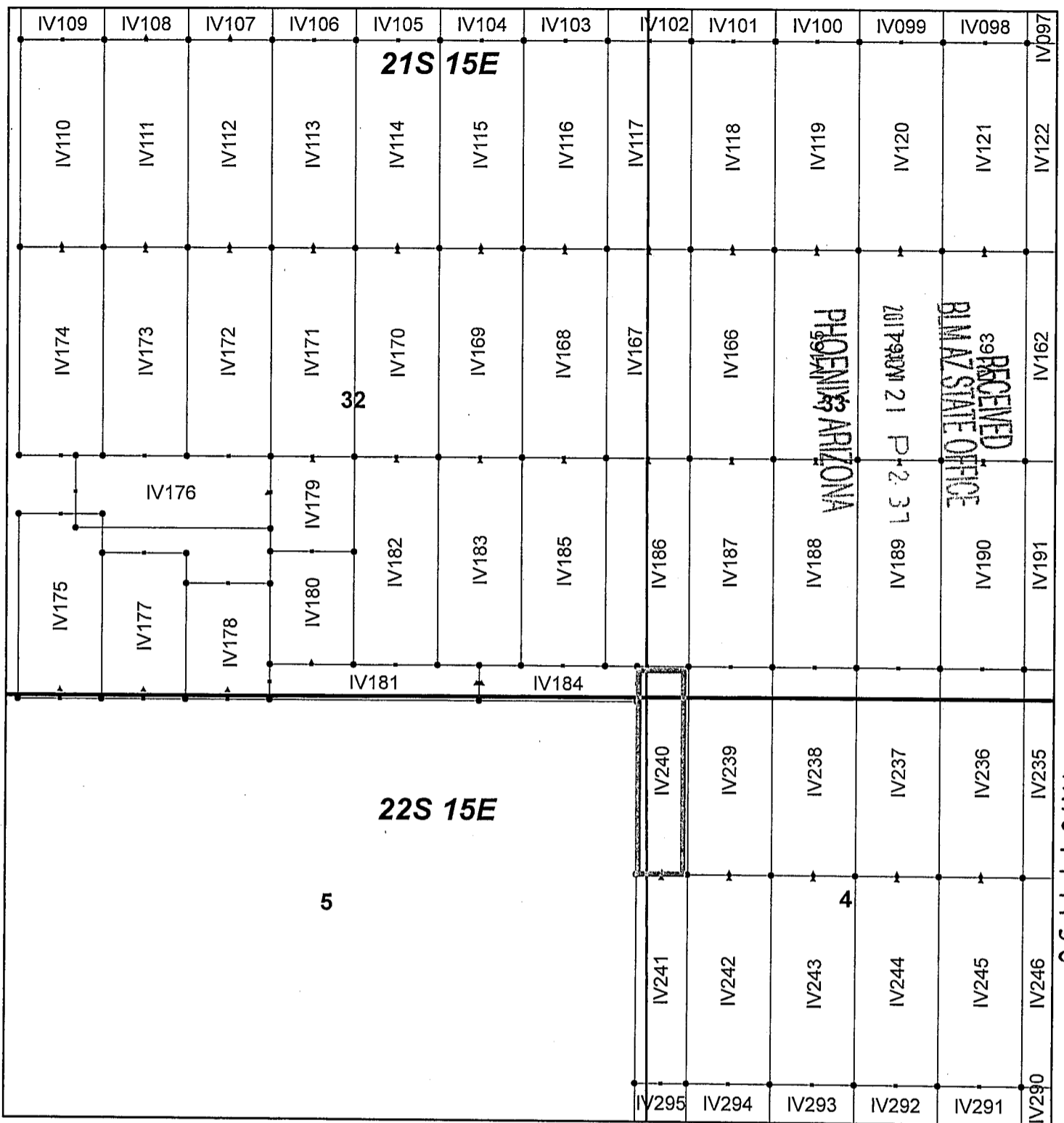
KENNECOTT EXPLORATION COMPANY



By: Erik Best, Operating Officer

RECEIVED
BLM AZ STATE OFFICE
2017 NOV 21 P 2:37
PHOENIX, ARIZONA

AMC447138



AMC 47138

Ivanhoe Claim Block, Arizona Map 4

Ivanhoe - IV Lode Mining Claims
 T21 and 22S, R15E G&SRM
 Santa Cruz County, Arizona
 Located September 7-19, 2017

Monuments are 1-1/2" by 1-1/2" by 5' Wood Posts projecting at least four feet above the ground. Location Monuments are set 20' inside the Endline along the center of each claim, and are 1500' long X 600' wide unless otherwise depicted and as detailed in the attached Certificate of Location.

TIE POINT: The location monument of each claim is tied to the Southeast corner of Section 14, Township 21S, Range 15E, G&SRM, Santa Cruz County, Arizona, its distance as shown on the attached Certificate of Location. Bearings and distance are grid north.


Any overlap onto pre-existing claims, or Private Land, is acknowledged as non-locatable, and any overlapping portion is acknowledged as invalid.



Legend

- End Centers
- ▲ Location Monuments
- Corners
- Claim Boundary
- Section
- Township

1 in = 1,000 feet



Claims Filed By-
 Kennecott Exploration Company
 4700 Daybreak Parkway
 South Jordan, UT 84009

When recorded return to:
Kennecott Exploration Company – Land Dept.
4700 Daybreak Parkway
South Jordan, UT 84009

ARIZONA NOTICE OF LOCATION
(LODE CLAIM)

NOTICE IS HEREBY GIVEN THAT KENNECOTT EXPLORATION COMPANY, whose mailing address is 4700 Daybreak Parkway, South Jordan, Utah 84009 by its undersigned representative, makes this location of the IV241 Lode Mining Claim, in Santa Cruz County, Arizona.

The general course of the claim is from the North to South, and said claim is within the:

| <u>Quarter</u> | <u>Section</u> | <u>Township</u> | <u>Range</u> |
|----------------|----------------|-----------------|--------------|
| SW | 4 | 22S | 15E |
| NW | 4 | 22S | 15E |
| SE | 5 | 22S | 15E |
| NE | 5 | 22S | 15E |

Santa Cruz County, Arizona, G&SRM.


This claim is 1500 feet in length and 371 feet in width. This Notice of Location is posted on the centerline of the claim. The claim runs from the location monument on which this notice is posted 20 feet in a northerly direction to the North endline, and 1480 feet in a southerly direction to the South endline. The claim boundaries are marked by six monuments, one at each corner and one at the center of each endline. The location monument on which this notice is posted is situated within Section 04, Township 22S, Range 15E, Santa Cruz County, Arizona, G&SRM, and is approximately 15663 feet West and 17140 feet South from the SE corner of Section 14, T21S, R15E, Santa Cruz County, Arizona, G&SRM. Any overlaps onto pre-existing claims, private or State Land are acknowledged as pre-existing rights and that portion of said overlap is acknowledged as invalid.

The undersigned claims the ground as depicted on the map that is attached to a copy of this Notice of Location filed in the office of the Recorder, Santa Cruz County, Arizona.

The claim has been monumented in accordance with State and Federal law. Corner, end centers and location monuments are posts, 1-1/2" x 1-1/2" x 5' projecting at least 4' above the ground.

Located, dated and posted on the ground this 19th day of September, 2017.

KENNECOTT EXPLORATION COMPANY



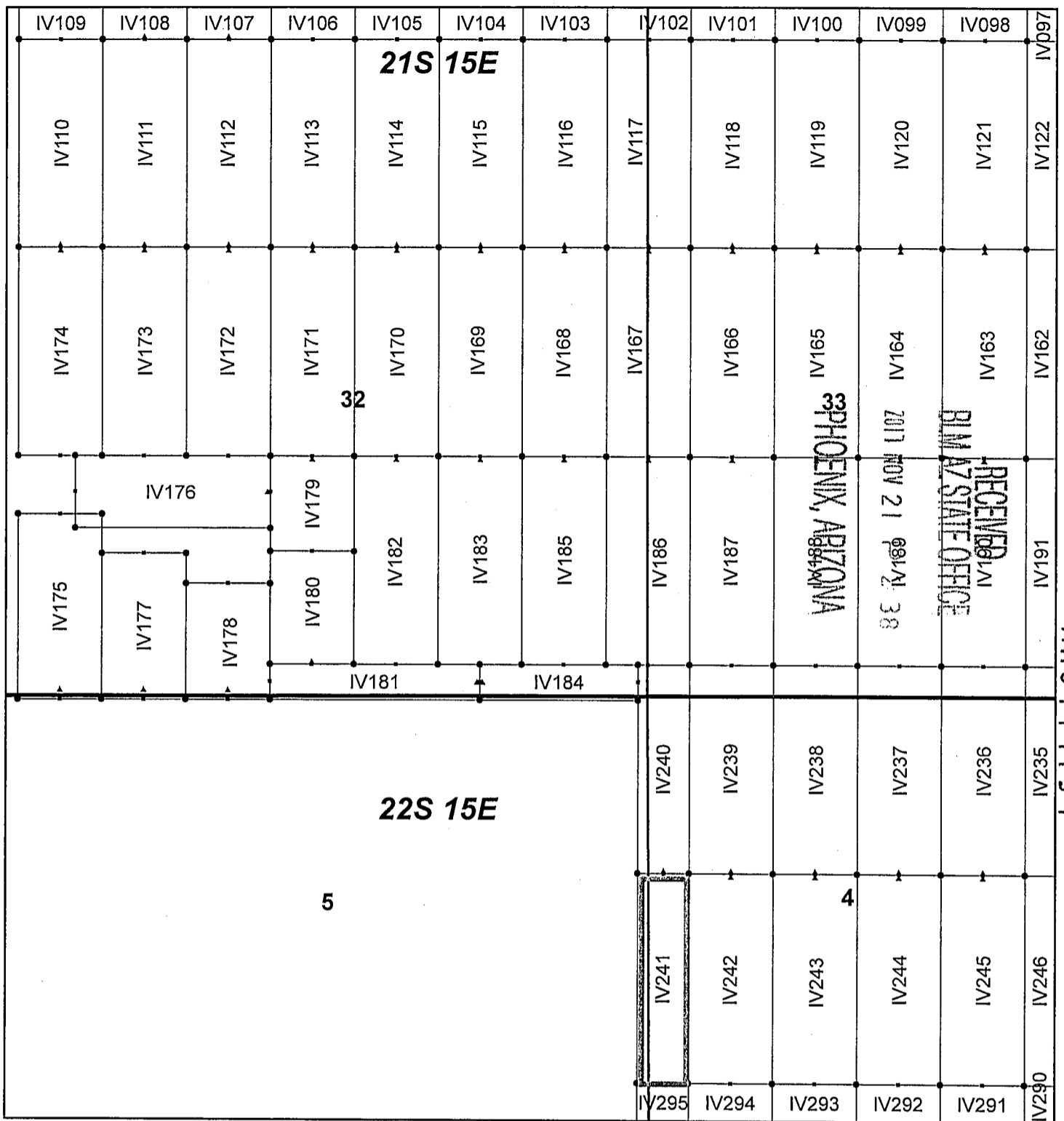
By: Erik Best, Operating Officer

PHOENIX, ARIZONA

2017 NOV 21 P 2 37

RECEIVED
BLM AZ STATE OFFICE

AMC447139



AMC 41139

RECEIVED
BIAZ STATE OFFICE
NOV 21 2017
PHOENIX, ARIZONA

Ivanhoe Claim Block, Arizona Map 4

Ivanhoe - IV Lode Mining Claims
T21 and 22S, R15E G&SRM
Santa Cruz County, Arizona
Located September 7-19, 2017

Monuments are 1-1/2" by 1-1/2" by 5' Wood Posts projecting at least four feet above the ground. Location Monuments are set 20' inside the Endline along the center of each claim, and are 1500' long X 600' wide unless otherwise depicted and as detailed in the attached Certificate of Location.

TIE POINT: The location monument of each claim is tied to the Southeast corner of Section 14, Township 21S, Range 15E, G&SRM, Santa Cruz County, Arizona, its distance as shown on the attached Certificate of Location. Bearings and distance are grid north.


Any overlap onto pre-existing claims, or Private Land, is acknowledged as non-locatable, and any overlapping portion is acknowledged as invalid.



Legend

- End Centers
- ▲ Location Monuments
- Corners
- Claim Boundary
- Section
- Township

1 in = 1,000 feet



Claims Filed By-
Kennecott Exploration Company
4700 Daybreak Parkway
South Jordan, UT 84009

When recorded return to:
Kennecott Exploration Company – Land Dept.
4700 Daybreak Parkway
South Jordan, UT 84009

ARIZONA NOTICE OF LOCATION
(LODE CLAIM)

NOTICE IS HEREBY GIVEN THAT KENNECOTT EXPLORATION COMPANY, whose mailing address is 4700 Daybreak Parkway, South Jordan, Utah 84009 by its undersigned representative, makes this location of the IV242 Lode Mining Claim, in Santa Cruz County, Arizona.

The general course of the claim is from the North to South, and said claim is within the:

| <u>Quarter</u> | <u>Section</u> | <u>Township</u> | <u>Range</u> |
|----------------|----------------|-----------------|--------------|
| SW | 4 | 22S | 15E |
| NW | 4 | 22S | 15E |

Santa Cruz County, Arizona, G&SRM.


This claim is 1500 feet in length and 600 feet in width. This Notice of Location is posted on the centerline of the claim. The claim runs from the location monument on which this notice is posted 20 feet in a northerly direction to the North endline, and 1480 feet in a southerly direction to the South endline. The claim boundaries are marked by six monuments, one at each corner and one at the center of each endline. The location monument on which this notice is posted is situated within Section 04, Township 22S, Range 15E, Santa Cruz County, Arizona, G&SRM, and is approximately 15177 feet West and 17140 feet South from the SE corner of Section 14, T21S, R15E, Santa Cruz County, Arizona, G&SRM. Any overlaps onto pre-existing claims, private or State Land are acknowledged as pre-existing rights and that portion of said overlap is acknowledged as invalid.

The undersigned claims the ground as depicted on the map that is attached to a copy of this Notice of Location filed in the office of the Recorder, Santa Cruz County, Arizona.

The claim has been monumented in accordance with State and Federal law. Corner and center and location monuments are posts, 1-1/2" x 1-1/2" x 5' projecting at least 4' above the ground.

Located, dated and posted on the ground this 19th day of September, 2017.

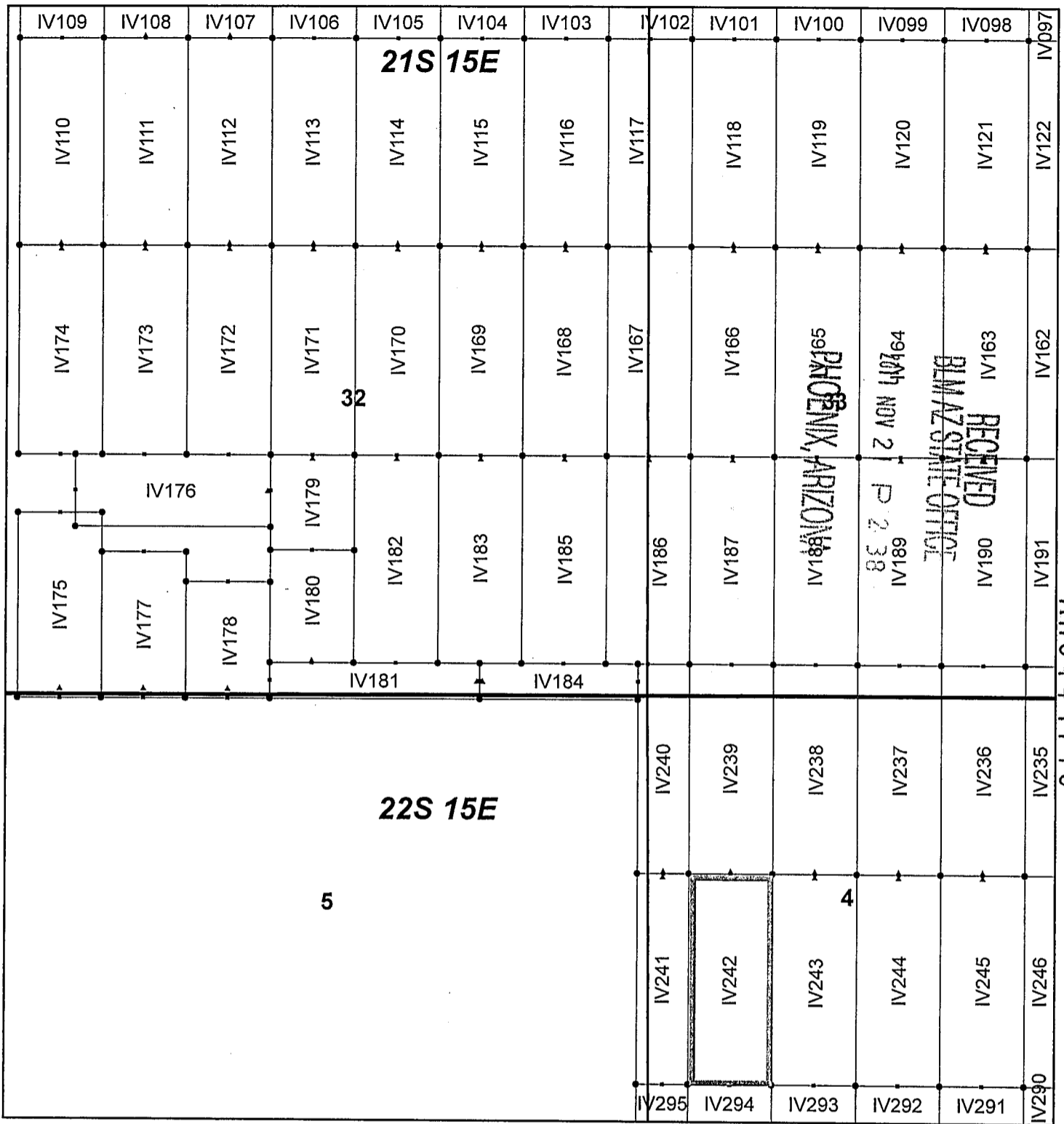
KENNECOTT EXPLORATION COMPANY



By: Erik Best, Operating Officer

RECEIVED
DM AZ STATE OFFICE
21 NOV 21 P 2:38
PHOENIX, ARIZONA

AMC 447140



Ivanhoe Claim Block, Arizona Map 4

Ivanhoe - IV Lode Mining Claims
 T21 and 22S, R15E G&SRM
 Santa Cruz County, Arizona
 Located September 7-19, 2017

Monuments are 1-1/2" by 1-1/2" by 5' Wood Posts projecting at least four feet above the ground. Location Monuments are set 20' inside the Endline along the center of each claim, and are 1500' long X 600' wide unless otherwise depicted and as detailed in the attached Certificate of Location.

TIE POINT: The location monument of each claim is tied to the Southeast corner of Section 14, Township 21S, Range 15E, G&SRM, Santa Cruz County, Arizona, its distance as shown on the attached Certificate of Location. Bearings and distance are grid north.


Any overlap onto pre-existing claims, or Private Land, is acknowledged as non-locatable, and any overlapping portion is acknowledged as invalid.



Legend

- End Centers
- ▲ Location Monuments
- Corners
- Claim Boundary
- Section
- Township

1 in = 1,000 feet



Claims Filed By-
 Kennecott Exploration Company
 4700 Daybreak Parkway
 South Jordan, UT 84009

When recorded return to:
Kennecott Exploration Company – Land Dept.
4700 Daybreak Parkway
South Jordan, UT 84009

ARIZONA NOTICE OF LOCATION
(LODE CLAIM)

NOTICE IS HEREBY GIVEN THAT KENNECOTT EXPLORATION COMPANY, whose mailing address is 4700 Daybreak Parkway, South Jordan, Utah 84009 by its undersigned representative, makes this location of the IV243 Lode Mining Claim, in Santa Cruz County, Arizona.

The general course of the claim is from the North to South, and said claim is within the:

| <u>Quarter</u> | <u>Section</u> | <u>Township</u> | <u>Range</u> |
|----------------|----------------|-----------------|--------------|
| SW | 4 | 22S | 15E |
| NW | 4 | 22S | 15E |

Santa Cruz County, Arizona, G&SRM.

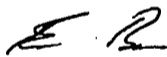
This claim is 1500 feet in length and 600 feet in width. This Notice of Location is posted on the centerline of the claim. The claim runs from the location monument on which this notice is posted 20 feet in a northerly direction to the North endline, and 1480 feet in a southerly direction to the South endline. The claim boundaries are marked by six monuments, one at each corner and one at the center of each endline. The location monument on which this notice is posted is situated within Section 04, Township 22S, Range 15E, Santa Cruz County, Arizona, G&SRM, and is approximately 14577 feet West and 17140 feet South from the SE corner of Section 14, T21S, R15E, Santa Cruz County, Arizona, G&SRM. Any overlaps onto pre-existing claims, private or State Land are acknowledged as pre-existing rights and that portion of said overlap is acknowledged as invalid.

The undersigned claims the ground as depicted on the map that is attached to a copy of this Notice of Location filed in the office of the Recorder, Santa Cruz County, Arizona.

The claim has been monumented in accordance with State and Federal law. Corner, end centers and location monuments are posts, 1-1/2" x 1-1/2" x 5' projecting at least 4' above the ground.

Located, dated and posted on the ground this 19th day of September, 2017.

KENNECOTT EXPLORATION COMPANY



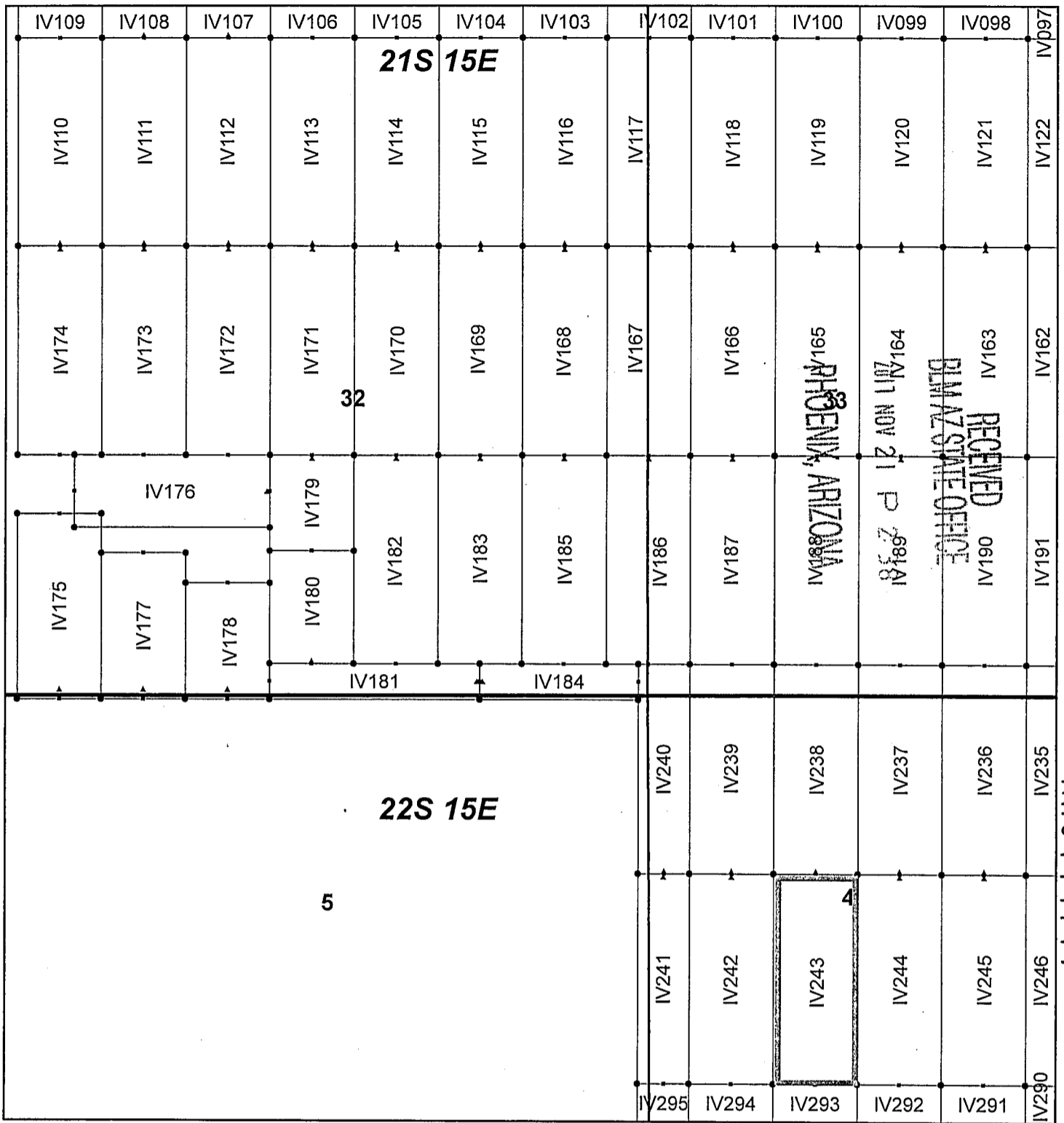
By: Erik Best, Operating Officer

PHOENIX, ARIZONA

2017 NOV 21 P 2:38

RECEIVED
BLM AZ STATE OFFICE

AMC 447141



RECEIVED
 BLM STATE OFFICE
 PHOENIX, ARIZONA
 NOV 21 12 00 PM '17

ANCHUT11411

Ivanhoe Claim Block, Arizona Map 4

Ivanhoe - IV.Lode Mining Claims
 T21 and 22S, R15E G&SRM
 Santa Cruz County, Arizona
 Located September 7-19, 2017

Monuments are 1-1/2" by 1-1/2" by 5' Wood Posts projecting at least four feet above the ground. Location Monuments are set 20' inside the Endline along the center of each claim, and are 1500' long X 600' wide unless otherwise depicted and as detailed in the attached Certificate of Location.

TIE POINT: The location monument of each claim is tied to the Southeast corner of Section 14, Township 21S, Range 15E, G&SRM, Santa Cruz County, Arizona, its distance as shown on the attached Certificate of Location. Bearings and distance are grid north.


Any overlap onto pre-existing claims, or Private Land, is acknowledged as non-locatable, and any overlapping portion is acknowledged as invalid.



Legend

- End Centers
- ▲ Location Monuments
- Corners
- Claim Boundary
- Section
- Township

1 in = 1,000 feet



Claims Filed By-
 Kennecott Exploration Company
 4700 Daybreak Parkway
 South Jordan, UT 84009

When recorded return to:
Kennecott Exploration Company – Land Dept.
4700 Daybreak Parkway
South Jordan, UT 84009

ARIZONA NOTICE OF LOCATION
(LODE CLAIM)

NOTICE IS HEREBY GIVEN THAT KENNECOTT EXPLORATION COMPANY, whose mailing address is 4700 Daybreak Parkway, South Jordan, Utah 84009 by its undersigned representative, makes this location of the IV244 Lode Mining Claim, in Santa Cruz County, Arizona.

The general course of the claim is from the North to South, and said claim is within the:

| <u>Quarter</u> | <u>Section</u> | <u>Township</u> | <u>Range</u> |
|----------------|----------------|-----------------|--------------|
| SW | 4 | 22S | 15E |
| NW | 4 | 22S | 15E |

Santa Cruz County, Arizona, G&SRM.


This claim is 1500 feet in length and 600 feet in width. This Notice of Location is posted on the centerline of the claim. The claim runs from the location monument on which this notice is posted 20 feet in a northerly direction to the North endline, and 1480 feet in a southerly direction to the South endline. The claim boundaries are marked by six monuments, one at each corner and one at the center of each endline. The location monument on which this notice is posted is situated within Section 04, Township 22S, Range 15E, Santa Cruz County, Arizona, G&SRM, and is approximately 13977 feet West and 17140 feet South from the SE corner of Section 14, T21S, R15E, Santa Cruz County, Arizona, G&SRM. Any overlaps onto pre-existing claims, private or State Land are acknowledged as pre-existing rights and that portion of said overlap is acknowledged as invalid.

The undersigned claims the ground as depicted on the map that is attached to a copy of this Notice of Location filed in the office of the Recorder, Santa Cruz County, Arizona.

The claim has been monumented in accordance with State and Federal law. Corner, end centers and location monuments are posts, 1-1/2" x 1-1/2" x 5' projecting at least 4' above the ground.

Located, dated and posted on the ground this 19th day of September, 2017.

KENNECOTT EXPLORATION COMPANY



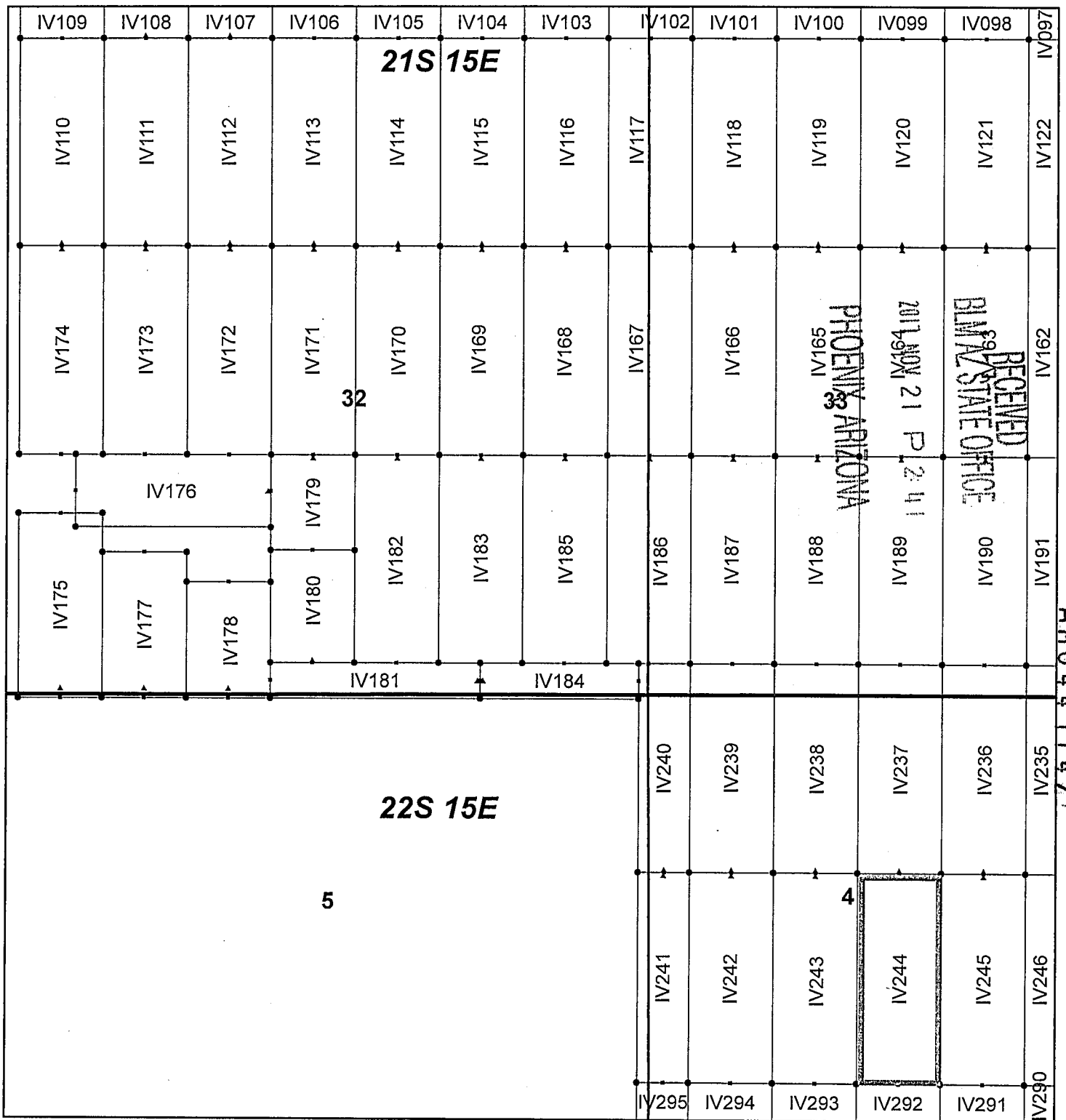
By: Erik Best, Operating Officer

PHOENIX, ARIZONA

2017 NOV 21 P 2:41

RECEIVED
BIMAZ STATE OFFICE

AMC 447142



Ivanhoe Claim Block, Arizona Map 4

Ivanhoe - IV Lode Mining Claims
 T21 and 22S, R15E G&SRM
 Santa Cruz County, Arizona
 Located September 7-19, 2017

Monuments are 1-1/2" by 1-1/2" by 5' Wood Posts projecting at least four feet above the ground. Location Monuments are set 20' inside the Endline along the center of each claim, and are 1500' long X 600' wide unless otherwise depicted and as detailed in the attached Certificate of Location.

TIE POINT: The location monument of each claim is tied to the Southeast corner of Section 14, Township 21S, Range 15E, G&SRM, Santa Cruz County, Arizona, its distance as shown on the attached Certificate of Location. Bearings and distance are grid north.


Any overlap onto pre-existing claims, or Private Land, is acknowledged as non-locatable, and any overlapping portion is acknowledged as invalid.



Legend

- End Centers
- ▲ Location Monuments
- Corners
- Claim Boundary
- Section
- Township

1 in = 1,000 feet



Claims Filed By:
 Kennecott Exploration Company
 4700 Daybreak Parkway
 South Jordan, UT 84009

When recorded return to:
Kennecott Exploration Company – Land Dept.
4700 Daybreak Parkway
South Jordan, UT 84009

ARIZONA NOTICE OF LOCATION
(LODE CLAIM)

NOTICE IS HEREBY GIVEN THAT KENNECOTT EXPLORATION COMPANY, whose mailing address is 4700 Daybreak Parkway, South Jordan, Utah 84009 by its undersigned representative, makes this location of the IV245 Lode Mining Claim, in Santa Cruz County, Arizona.

The general course of the claim is from the North to South, and said claim is within the:

| <u>Quarter</u> | <u>Section</u> | <u>Township</u> | <u>Range</u> |
|----------------|----------------|-----------------|--------------|
| SE | 4 | 22S | 15E |
| SW | 4 | 22S | 15E |
| NE | 4 | 22S | 15E |
| NW | 4 | 22S | 15E |

Santa Cruz County, Arizona, G&SRM.


This claim is 1500 feet in length and 600 feet in width. This Notice of Location is posted on the centerline of the claim. The claim runs from the location monument on which this notice is posted 20 feet in a northerly direction to the North endline, and 1480 feet in a southerly direction to the South endline. The claim boundaries are marked by six monuments, one at each corner and one at the center of each endline. The location monument on which this notice is posted is situated within Section 04, Township 22S, Range 15E, Santa Cruz County, Arizona, G&SRM, and is approximately 13377 feet West and 17140 feet South from the SE corner of Section 14, T21S, R15E, Santa Cruz County, Arizona, G&SRM. Any overlaps onto pre-existing claims, private or State Land are acknowledged as pre-existing rights and that portion of said overlap is acknowledged as invalid.

The undersigned claims the ground as depicted on the map that is attached to a copy of this Notice of Location filed in the office of the Recorder, Santa Cruz County, Arizona.

The claim has been monumented in accordance with State and Federal law. Corner and centers and location monuments are posts, 1-1/2" x 1-1/2" x 5' projecting at least 4' above the ground.

Located, dated and posted on the ground this 19th day of September, 2017.

KENNECOTT EXPLORATION COMPANY



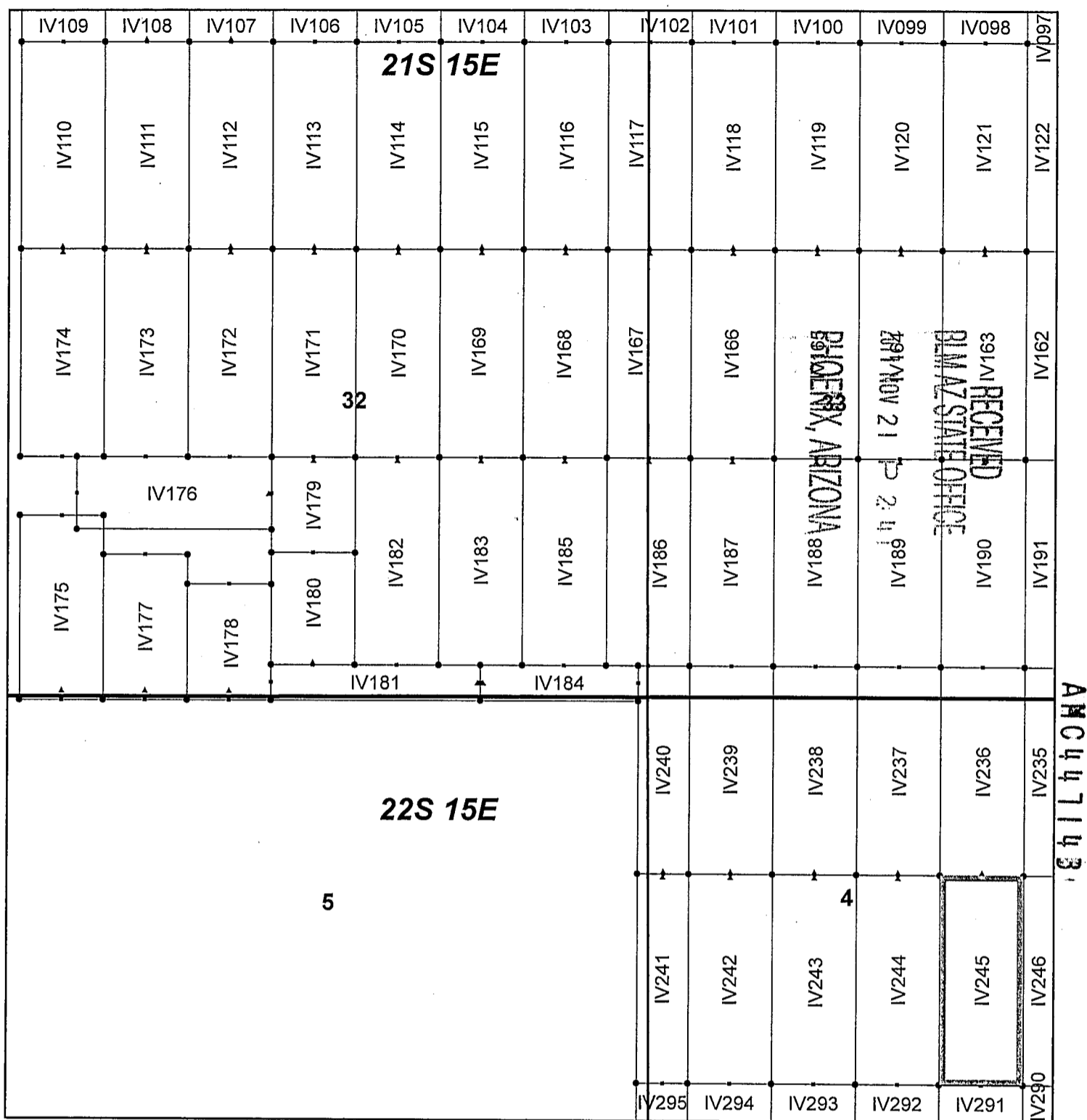
By: Erik Best, Operating Officer

PHOENIX, ARIZONA

2017 NOV 21 P 2:41

RECEIVED
B.M. AZ STATE OFFICE

AMC447143



Ivanhoe Claim Block, Arizona Map 4

Ivanhoe - IV Lode Mining Claims
 T21 and 22S, R15E G&SRM
 Santa Cruz County, Arizona
 Located September 7-19, 2017

Monuments are 1-1/2" by 1-1/2" by 5' Wood Posts projecting at least four feet above the ground. Location Monuments are set 20' inside the Endline along the center of each claim, and are 1500' long X 600' wide unless otherwise depicted and as detailed in the attached Certificate of Location.

TIE POINT: The location monument of each claim is tied to the Southeast corner of Section 14, Township 21S, Range 15E, G&SRM, Santa Cruz County, Arizona, its distance as shown on the attached Certificate of Location. Bearings and distance are grid north.


Any overlap onto pre-existing claims, or Private Land, is acknowledged as non-locatable, and any overlapping portion is acknowledged as invalid.



Legend

- End Centers
- ▲ Location Monuments
- Corners
- Claim Boundary
- Section
- Township

1 in = 1,000 feet



Claims Filed By:
 Kennecott Exploration Company
 4700 Daybreak Parkway
 South Jordan, UT 84009

When recorded return to:
Kennecott Exploration Company – Land Dept.
4700 Daybreak Parkway
South Jordan, UT 84009

ARIZONA NOTICE OF LOCATION
(LODE CLAIM)

NOTICE IS HEREBY GIVEN THAT KENNECOTT EXPLORATION COMPANY, whose mailing address is 4700 Daybreak Parkway, South Jordan, Utah 84009 by its undersigned representative, makes this location of the IV246 Lode Mining Claim, in Santa Cruz County, Arizona.

The general course of the claim is from the North to South, and said claim is within the:

| <u>Quarter</u> | <u>Section</u> | <u>Township</u> | <u>Range</u> |
|----------------|----------------|-----------------|--------------|
| SE | 4 | 22S | 15E |
| NE | 4 | 22S | 15E |

Santa Cruz County, Arizona, G&SRM.


This claim is 1500 feet in length and 600 feet in width. This Notice of Location is posted on the centerline of the claim. The claim runs from the location monument on which this notice is posted 20 feet in a northerly direction to the North endline, and 1480 feet in a southerly direction to the South endline. The claim boundaries are marked by six monuments, one at each corner and one at the center of each endline. The location monument on which this notice is posted is situated within Section 04, Township 22S, Range 15E, Santa Cruz County, Arizona, G&SRM, and is approximately 12777 feet West and 17140 feet South from the SE corner of Section 14, T21S, R15E, Santa Cruz County, Arizona, G&SRM. Any overlaps onto pre-existing claims, private or State Land are acknowledged as pre-existing rights and that portion of said overlap is acknowledged as invalid.

The undersigned claims the ground as depicted on the map that is attached to a copy of this Notice of Location filed in the office of the Recorder, Santa Cruz County, Arizona.

The claim has been monumented in accordance with State and Federal law. Corner, end centers and location monuments are posts, 1-1/2" x 1-1/2" x 5' projecting at least 4' above the ground.

Located, dated and posted on the ground this 19th day of September, 2017.

KENNECOTT EXPLORATION COMPANY



By: Erik Best, Operating Officer

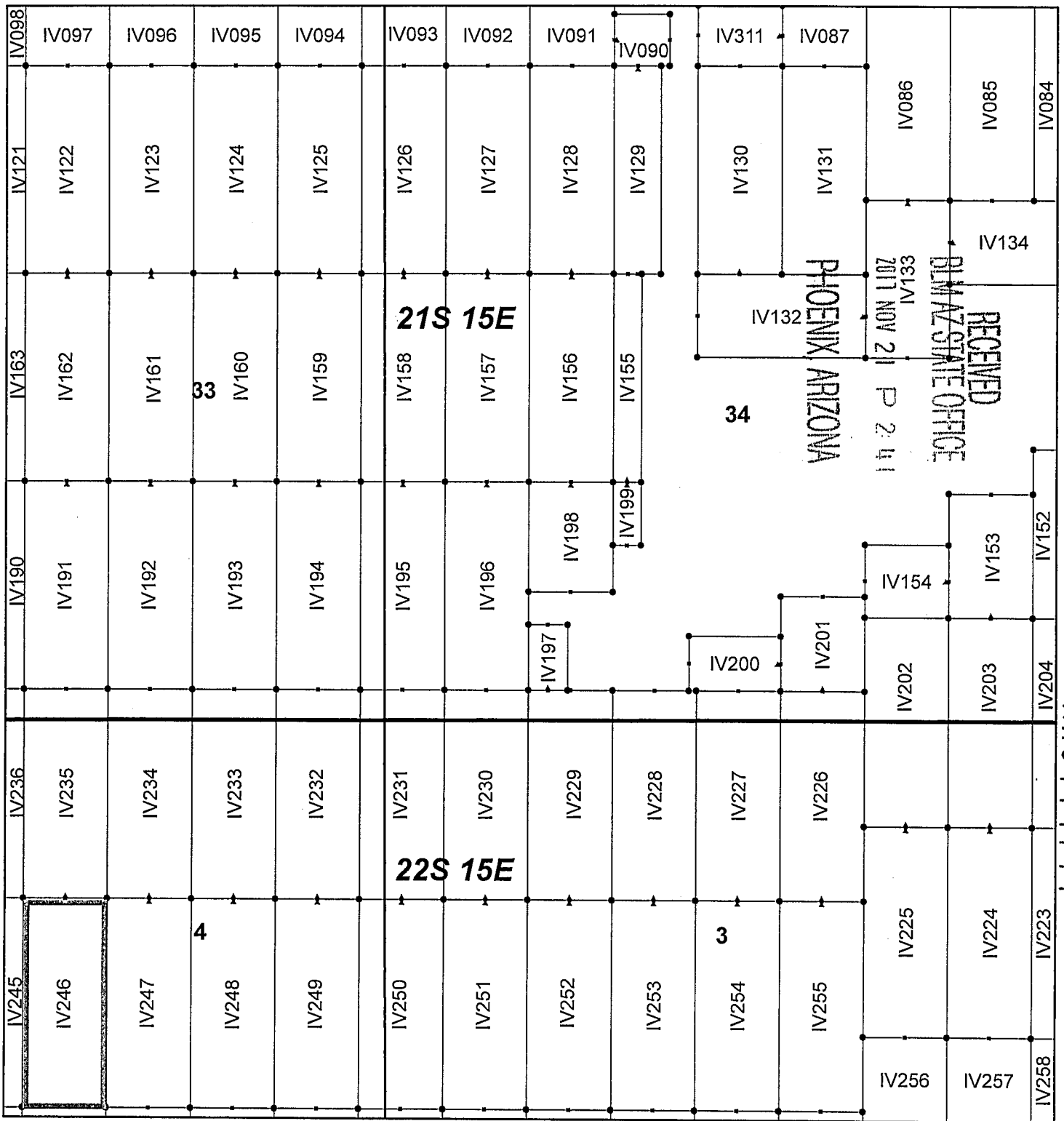
PHOENIX, ARIZONA

2017 NOV 21 P 2:41

BIMAZ STATE OFFICE

RECEIVED

AMC 447144



Ivanhoe Claim Block, Arizona Map 5

Ivanhoe - IV Lode Mining Claims
 T21 and 22S, R15E G&SRM
 Santa Cruz County, Arizona
 Located September 7-19, 2017

Monuments are 1-1/2" by 1-1/2" by 5' Wood Posts projecting at least four feet above the ground. Location Monuments are set 20' inside the Endline along the center of each claim, and are 1500' long X 600' wide unless otherwise depicted and as detailed in the attached Certificate of Location.

TIE POINT: The location monument of each claim is tied to the Southeast corner of Section 14, Township 21S, Range 15E, G&SRM, Santa Cruz County, Arizona, its distance as shown on the attached Certificate of Location. Bearings and distance are grid north.


Any overlap onto pre-existing claims, or Private Land, is acknowledged as non-locatable, and any overlapping portion is acknowledged as invalid.



Legend

- End Centers
- ▲ Location Monuments
- Corners
- Claim Boundary
- Section
- Township

1 in = 1,000 feet



Claims Filed By-
 Kennecott Exploration Company
 4700 Daybreak Parkway
 South Jordan, UT 84009

When recorded return to:
Kennecott Exploration Company – Land Dept.
4700 Daybreak Parkway
South Jordan, UT 84009

ARIZONA NOTICE OF LOCATION
(LODE CLAIM)

NOTICE IS HEREBY GIVEN THAT KENNECOTT EXPLORATION COMPANY, whose mailing address is 4700 Daybreak Parkway, South Jordan, Utah 84009 by its undersigned representative, makes this location of the IV247 Lode Mining Claim, in Santa Cruz County, Arizona.

The general course of the claim is from the North to South, and said claim is within the:

| <u>Quarter</u> | <u>Section</u> | <u>Township</u> | <u>Range</u> |
|----------------|----------------|-----------------|--------------|
| SE | 4 | 22S | 15E |
| NE | 4 | 22S | 15E |

Santa Cruz County, Arizona, G&SRM.


This claim is 1500 feet in length and 600 feet in width. This Notice of Location is posted on the centerline of the claim. The claim runs from the location monument on which this notice is posted 20 feet in a northerly direction to the North endline, and 1480 feet in a southerly direction to the South endline. The claim boundaries are marked by six monuments, one at each corner and one at the center of each endline. The location monument on which this notice is posted is situated within Section 04, Township 22S, Range 15E, Santa Cruz County, Arizona, G&SRM, and is approximately 12177 feet West and 17140 feet South from the SE corner of Section 14, T21S, R15E, Santa Cruz County, Arizona, G&SRM. Any overlaps onto pre-existing claims, private or State Land are acknowledged as pre-existing rights and that portion of said overlap is acknowledged as invalid.

The undersigned claims the ground as depicted on the map that is attached to a copy of this Notice of Location filed in the office of the Recorder, Santa Cruz County, Arizona.

The claim has been monumented in accordance with State and Federal law. Corner, end centers and location monuments are posts, 1-1/2" x 1-1/2" x 5' projecting at least 4' above the ground.

Located, dated and posted on the ground this 19th day of September, 2017.

KENNECOTT EXPLORATION COMPANY

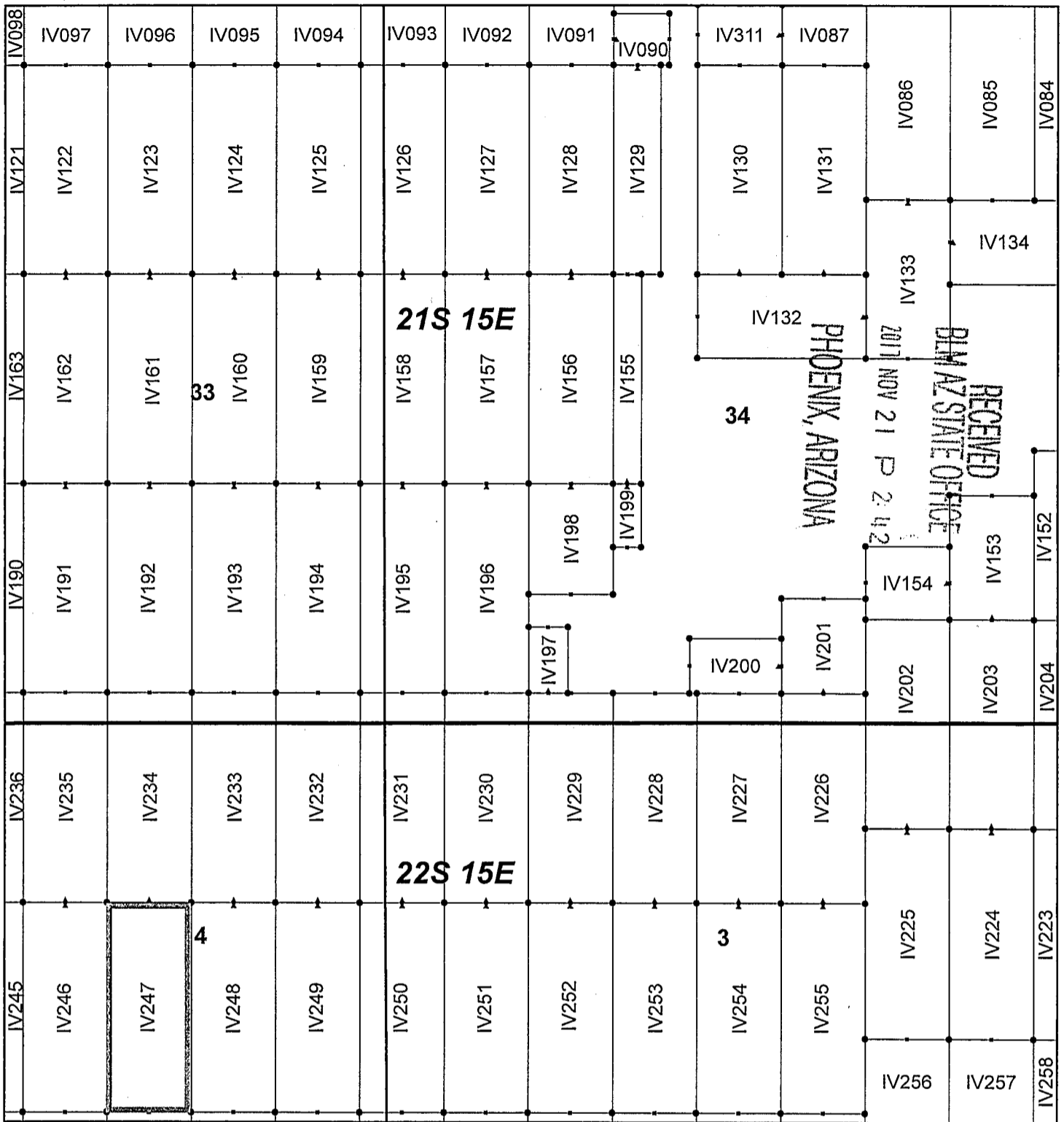

By: Erik Best, Operating Officer

PHOENIX, ARIZONA

2017 NOV 21 P 2:41

RECEIVED
BIAZ STATE OFFICE

AMC447145



Ivanhoe Claim Block, Arizona Map 5

Ivanhoe - IV Lode Mining Claims
 T21 and 22S, R15E G&SRM
 Santa Cruz County, Arizona
 Located September 7-19, 2017

Monuments are 1-1/2" by 1-1/2" by 5' Wood Posts projecting at least four feet above the ground. Location Monuments are set 20' inside the Endline along the center of each claim, and are 1500' long X 600' wide unless otherwise depicted and as detailed in the attached Certificate of Location.

TIE POINT: The location monument of each claim is tied to the Southeast corner of Section 14, Township 21S, Range 15E, G&SRM, Santa Cruz County, Arizona, its distance as shown on the attached Certificate of Location. Bearings and distance are grid north.


Any overlap onto pre-existing claims, or Private Land, is acknowledged as non-locatable, and any overlapping portion is acknowledged as invalid.



Legend

- End Centers
- ▲ Location Monuments
- Corners
- Claim Boundary
- Section
- Township

1 in = 1,000 feet



Claims Filed By-
 Kennecott Exploration Company
 4700 Daybreak Parkway
 South Jordan, UT 84009

When recorded return to:
Kennecott Exploration Company – Land Dept.
4700 Daybreak Parkway
South Jordan, UT 84009

ARIZONA NOTICE OF LOCATION
(LODE CLAIM)

NOTICE IS HEREBY GIVEN THAT KENNECOTT EXPLORATION COMPANY, whose mailing address is 4700 Daybreak Parkway, South Jordan, Utah 84009 by its undersigned representative, makes this location of the IV248 Lode Mining Claim, in Santa Cruz County, Arizona.

The general course of the claim is from the North to South, and said claim is within the:

| <u>Quarter</u> | <u>Section</u> | <u>Township</u> | <u>Range</u> |
|----------------|----------------|-----------------|--------------|
| SE | 4 | 22S | 15E |
| NE | 4 | 22S | 15E |

Santa Cruz County, Arizona, G&SRM.


This claim is 1500 feet in length and 600 feet in width. This Notice of Location is posted on the centerline of the claim. The claim runs from the location monument on which this notice is posted 20 feet in a northerly direction to the North endline, and 1480 feet in a southerly direction to the South endline. The claim boundaries are marked by six monuments, one at each corner and one at the center of each endline. The location monument on which this notice is posted is situated within Section 04, Township 22S, Range 15E, Santa Cruz County, Arizona, G&SRM, and is approximately 11577 feet West and 17140 feet South from the SE corner of Section 14, T21S, R15E, Santa Cruz County, Arizona, G&SRM. Any overlaps onto pre-existing claims, private or State Land are acknowledged as pre-existing rights and that portion of said overlap is acknowledged as invalid.

The undersigned claims the ground as depicted on the map that is attached to a copy of this Notice of Location filed in the office of the Recorder, Santa Cruz County, Arizona.

The claim has been monumented in accordance with State and Federal law. Corner, end centers and location monuments are posts, 1-1/2" x 1-1/2" x 5' projecting at least 4' above the ground.

Located, dated and posted on the ground this 19th day of September, 2017.

KENNECOTT EXPLORATION COMPANY



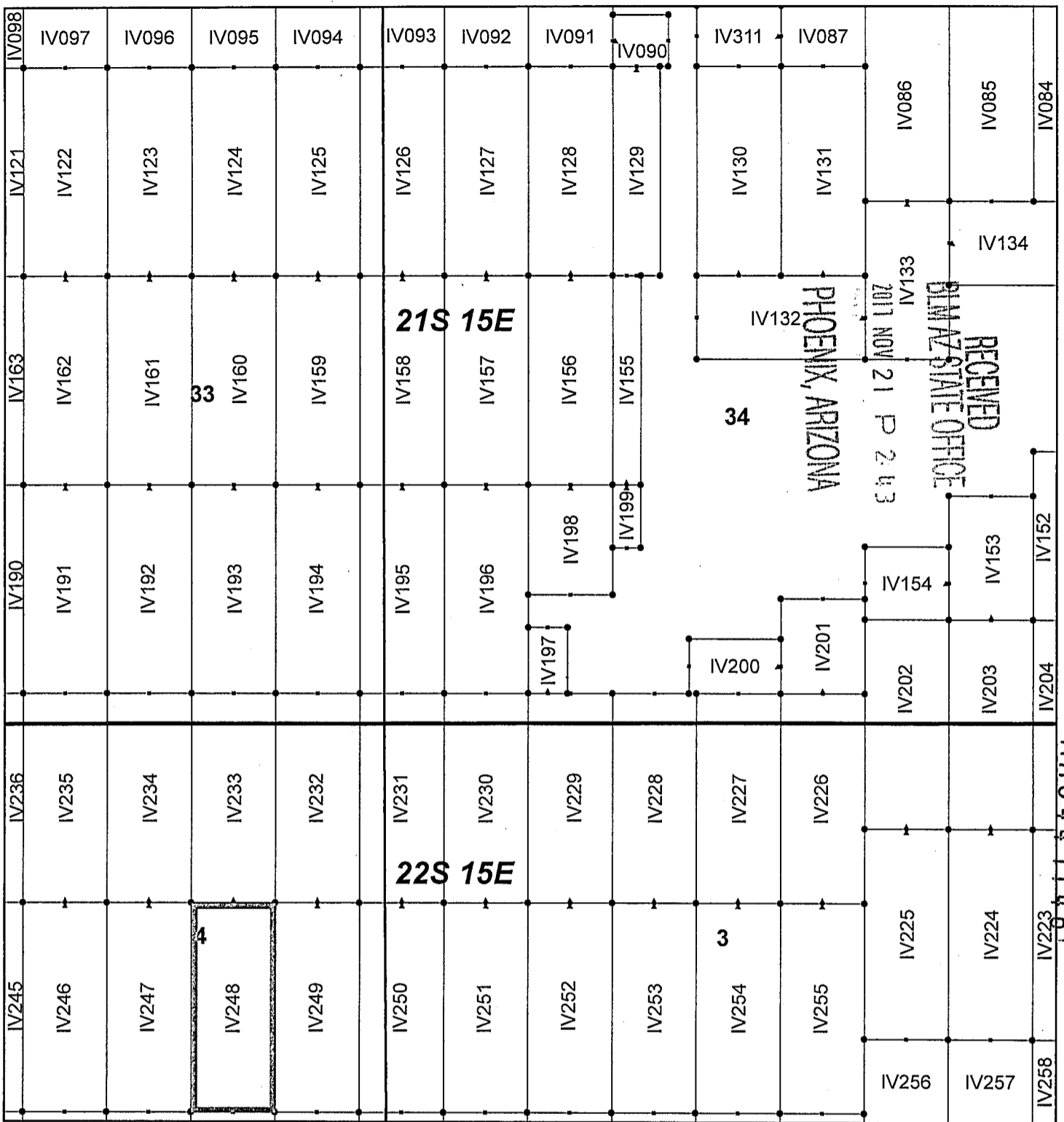
By: Erik Best, Operating Officer

PHOENIX, ARIZONA

2017 NOV 21 P 2:43

RECEIVED
BLM AZ STATE OFFICE

AMC447146



Ivanhoe Claim Block, Arizona Map 5

Ivanhoe - IV Lode Mining Claims
 T21 and 22S, R15E G&SRM
 Santa Cruz County, Arizona
 Located September 7-19, 2017

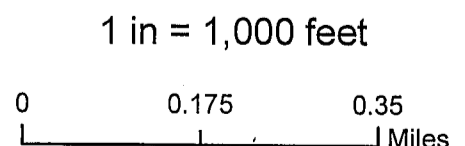
Monuments are 1-1/2" by 1-1/2" by 5' Wood Posts projecting at least four feet above the ground. Location Monuments are set 20' inside the Endline along the center of each claim, and are 1500' long X 600' wide unless otherwise depicted and as detailed in the attached Certificate of Location.

TIE POINT: The location monument of each claim is tied to the Southeast corner of Section 14, Township 21S, Range 15E, G&SRM, Santa Cruz County, Arizona, its distance as shown on the attached Certificate of Location. Bearings and distance are grid north.

Any overlap onto pre-existing claims, or Private Land, is acknowledged as non-locatable, and any overlapping portion is acknowledged as invalid.

Legend

- End Centers
- ▲ Location Monuments
- Corners
- Claim Boundary
- Section
- Township



Claims Filed By-
 Kennecott Exploration Company
 4700 Daybreak Parkway
 South Jordan, UT 84009

When recorded return to:
Kennecott Exploration Company – Land Dept.
4700 Daybreak Parkway
South Jordan, UT 84009

ARIZONA NOTICE OF LOCATION
(LODE CLAIM)

NOTICE IS HEREBY GIVEN THAT KENNECOTT EXPLORATION COMPANY, whose mailing address is 4700 Daybreak Parkway, South Jordan, Utah 84009 by its undersigned representative, makes this location of the IV249 Lode Mining Claim, in Santa Cruz County, Arizona.

The general course of the claim is from the North to South, and said claim is within the:

| <u>Quarter</u> | <u>Section</u> | <u>Township</u> | <u>Range</u> |
|----------------|----------------|-----------------|--------------|
| SE | 4 | 22S | 15E |
| NE | 4 | 22S | 15E |

Santa Cruz County, Arizona, G&SRM.

This claim is 1500 feet in length and 600 feet in width. This Notice of Location is posted on the centerline of the claim. The claim runs from the location monument on which this notice is posted 20 feet in a northerly direction to the North endline, and 1480 feet in a southerly direction to the South endline. The claim boundaries are marked by six monuments, one at each corner and one at the center of each endline. The location monument on which this notice is posted is situated within Section 04, Township 22S, Range 15E, Santa Cruz County, Arizona, G&SRM, and is approximately 10977 feet West and 17140 feet South from the SE corner of Section 14, T21S, R15E, Santa Cruz County, Arizona, G&SRM. Any overlaps onto pre-existing claims, private or State Land are acknowledged as pre-existing rights and that portion of said overlap is acknowledged as invalid.

The undersigned claims the ground as depicted on the map that is attached to a copy of this Notice of Location filed in the office of the Recorder, Santa Cruz County, Arizona.

The claim has been monumented in accordance with State and Federal law. Corner, end centers and location monuments are posts, 1-1/2" x 1-1/2" x 5' projecting at least 4' above the ground.

Located, dated and posted on the ground this 19th day of September, 2017.

KENNECOTT EXPLORATION COMPANY

ER

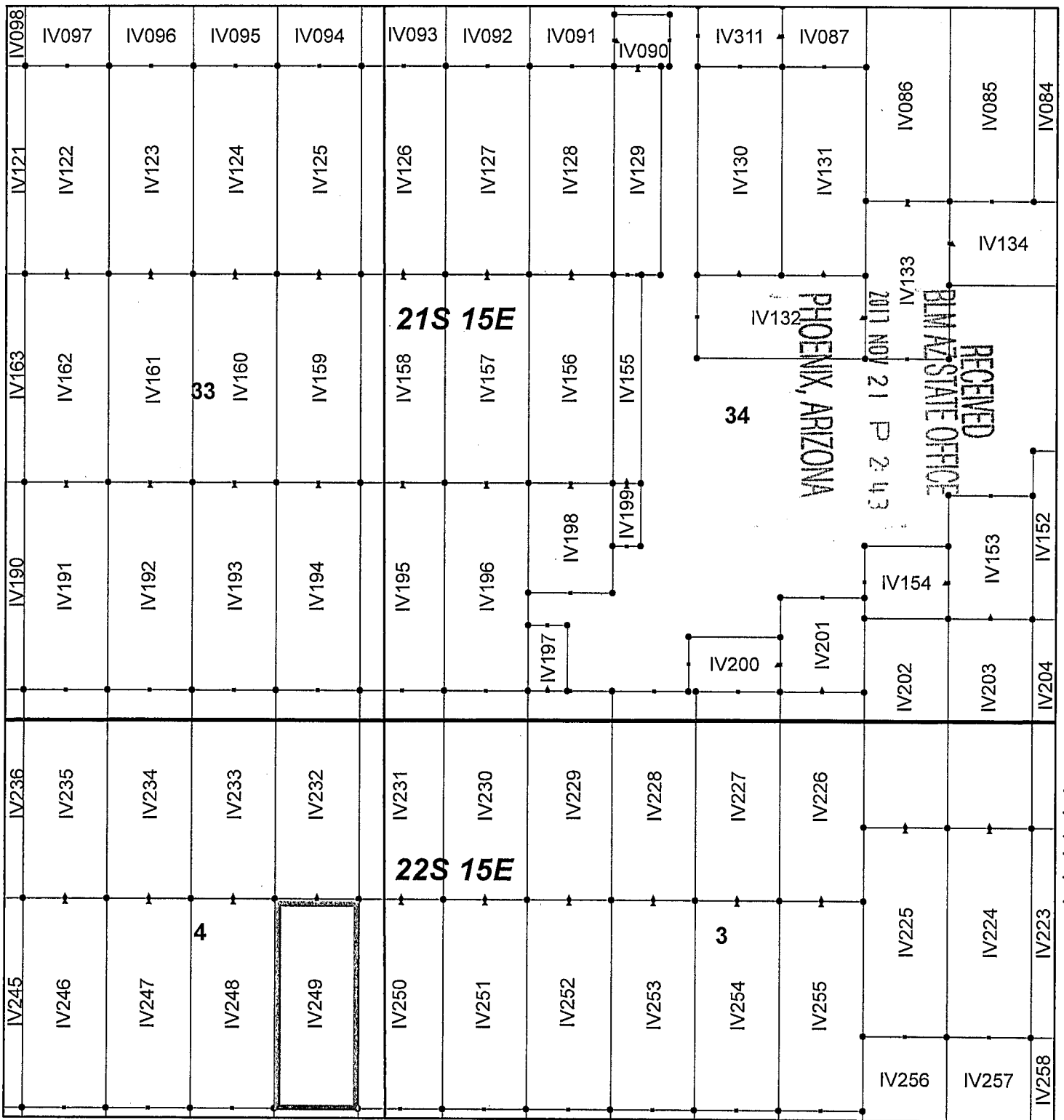
By: Erik Best, Operating Officer

PHOENIX, ARIZONA

NOV 21 P 2:43

RECEIVED
P.M. AZ STATE OFFICE

AMC 447147



Ivanhoe Claim Block, Arizona Map 5

Ivanhoe - IV Lode Mining Claims
 T21 and 22S, R15E G&SRM
 Santa Cruz County, Arizona
 Located September 7-19, 2017

Monuments are 1-1/2" by 1-1/2" by 5' Wood Posts projecting at least four feet above the ground. Location Monuments are set 20' inside the Endline along the center of each claim, and are 1500' long X 600' wide unless otherwise depicted and as detailed in the attached Certificate of Location.

TIE POINT: The location monument of each claim is tied to the Southeast corner of Section 14, Township 21S, Range 15E, G&SRM, Santa Cruz County, Arizona, its distance as shown on the attached Certificate of Location. Bearings and distance are grid north.


Any overlap onto pre-existing claims, or Private Land, is acknowledged as non-locatable, and any overlapping portion is acknowledged as invalid.



Legend

- End Centers
- ▲ Location Monuments
- Corners
- Claim Boundary
- Section
- Township

1 in = 1,000 feet



Claims Filed By:
 Kennecott Exploration Company
 4700 Daybreak Parkway
 South Jordan, UT 84009

When recorded return to:
Kennecott Exploration Company – Land Dept.
4700 Daybreak Parkway
South Jordan, UT 84009

ARIZONA NOTICE OF LOCATION
(LODE CLAIM)

NOTICE IS HEREBY GIVEN THAT KENNECOTT EXPLORATION COMPANY, whose mailing address is 4700 Daybreak Parkway, South Jordan, Utah 84009 by its undersigned representative, makes this location of the IV250 Lode Mining Claim, in Santa Cruz County, Arizona.

The general course of the claim is from the North to South, and said claim is within the:

| <u>Quarter</u> | <u>Section</u> | <u>Township</u> | <u>Range</u> |
|----------------|----------------|-----------------|--------------|
| SE | 4 | 22S | 15E |
| NE | 4 | 22S | 15E |
| SW | 3 | 22S | 15E |
| NW | 3 | 22S | 15E |

Santa Cruz County, Arizona, G&SRM.

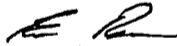
This claim is 1500 feet in length and 600 feet in width. This Notice of Location is posted on the centerline of the claim. The claim runs from the location monument on which this notice is posted 20 feet in a northerly direction to the North endline, and 1480 feet in a southerly direction to the South endline. The claim boundaries are marked by six monuments, one at each corner and one at the center of each endline. The location monument on which this notice is posted is situated within Section 03, Township 22S, Range 15E, Santa Cruz County, Arizona, G&SRM, and is approximately 10377 feet West and 17140 feet South from the SE corner of Section 14, T21S, R15E, Santa Cruz County, Arizona, G&SRM. Any overlaps onto pre-existing claims, private or State Land are acknowledged as pre-existing rights and that portion of said overlap is acknowledged as invalid.

The undersigned claims the ground as depicted on the map that is attached to a copy of this Notice of Location filed in the office of the Recorder, Santa Cruz County, Arizona.

The claim has been monumented in accordance with State and Federal law. Corner, end centers and location monuments are posts, 1-1/2" x 1-1/2" x 5' projecting at least 4' above the ground.

Located, dated and posted on the ground this 19th day of September, 2017.

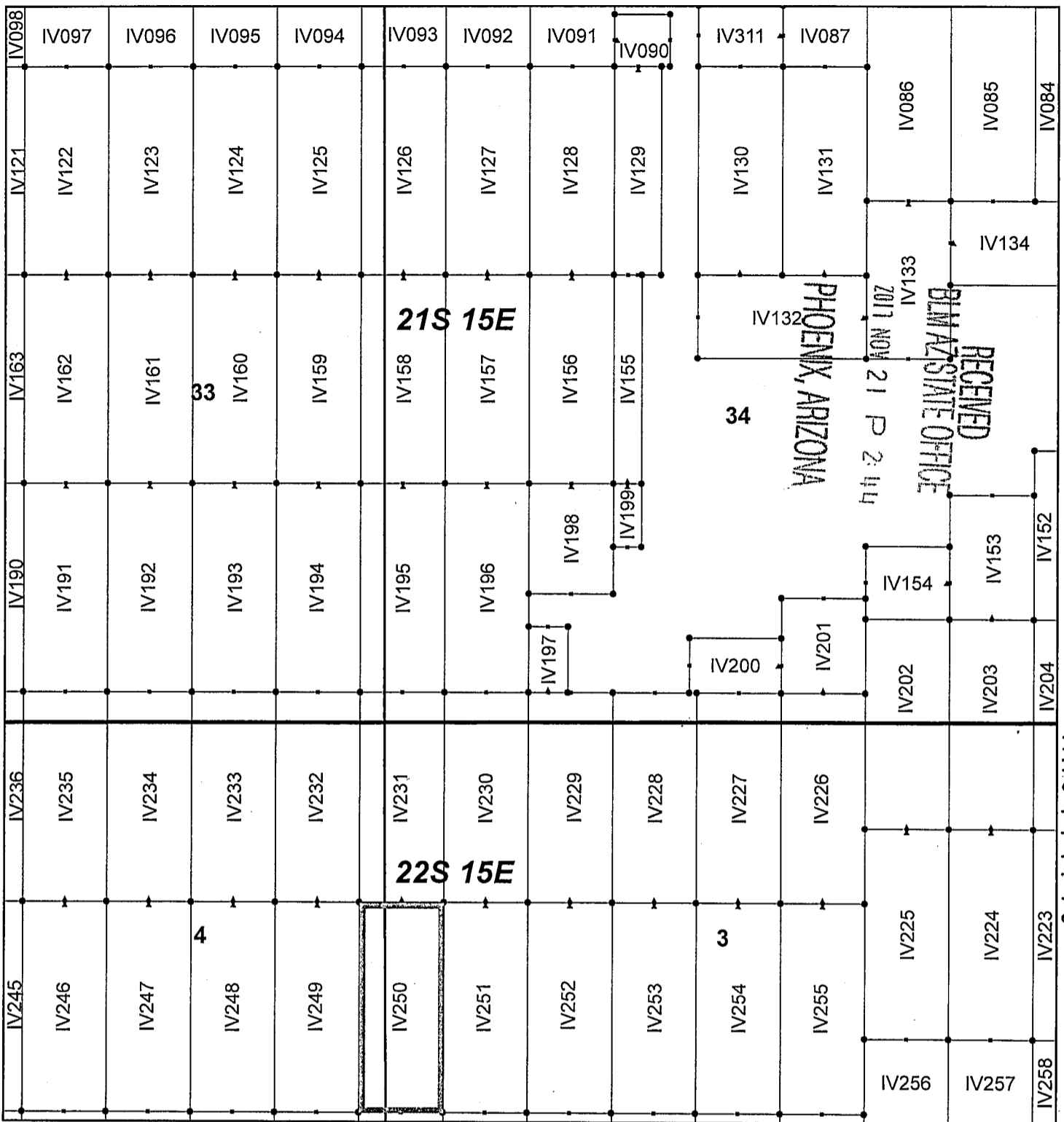
KENNECOTT EXPLORATION COMPANY



By: Erik Best, Operating Officer

RECEIVED
BLM AZ STATE OFFICE
2017 NOV 21 P 2 43
PHOENIX, ARIZONA

AMC 447148



Ivanhoe Claim Block, Arizona Map 5

Ivanhoe - IV Lode Mining Claims
 T21 and 22S, R15E G&SRM
 Santa Cruz County, Arizona
 Located September 7-19, 2017

Monuments are 1-1/2" by 1-1/2" by 5' Wood Posts projecting at least four feet above the ground. Location Monuments are set 20' inside the Endline along the center of each claim, and are 1500' long X 600' wide unless otherwise depicted and as detailed in the attached Certificate of Location.

TIE POINT: The location monument of each claim is tied to the Southeast corner of Section 14, Township 21S, Range 15E, G&SRM, Santa Cruz County, Arizona, its distance as shown on the attached Certificate of Location. Bearings and distance are grid north.


Any overlap onto pre-existing claims, or Private Land, is acknowledged as non-locatable, and any overlapping portion is acknowledged as invalid.



Legend

- End Centers
- ▲ Location Monuments
- Corners
- Claim Boundary
- Section
- Township

1 in = 1,000 feet



Claims Filed By-
 Kennecott Exploration Company
 4700 Daybreak Parkway
 South Jordan, UT 84009

When recorded return to:
Kennecott Exploration Company – Land Dept.
4700 Daybreak Parkway
South Jordan, UT 84009

ARIZONA NOTICE OF LOCATION
(LODE CLAIM)

NOTICE IS HEREBY GIVEN THAT KENNECOTT EXPLORATION COMPANY, whose mailing address is 4700 Daybreak Parkway, South Jordan, Utah 84009 by its undersigned representative, makes this location of the IV251 Lode Mining Claim, in Santa Cruz County, Arizona.

The general course of the claim is from the North to South, and said claim is within the:

| <u>Quarter</u> | <u>Section</u> | <u>Township</u> | <u>Range</u> |
|----------------|----------------|-----------------|--------------|
| SW | 3 | 22S | 15E |
| NW | 3 | 22S | 15E |

Santa Cruz County, Arizona, G&SRM.


This claim is 1500 feet in length and 600 feet in width. This Notice of Location is posted on the centerline of the claim. The claim runs from the location monument on which this notice is posted 20 feet in a northerly direction to the North endline, and 1480 feet in a southerly direction to the South endline. The claim boundaries are marked by six monuments, one at each corner and one at the center of each endline. The location monument on which this notice is posted is situated within Section 03, Township 22S, Range 15E, Santa Cruz County, Arizona, G&SRM, and is approximately 9777 feet West and 17140 feet South from the SE corner of Section 14, T21S, R15E, Santa Cruz County, Arizona, G&SRM. Any overlaps onto pre-existing claims, private or State Land are acknowledged as pre-existing rights and that portion of said overlap is acknowledged as invalid.

The undersigned claims the ground as depicted on the map that is attached to a copy of this Notice of Location filed in the office of the Recorder, Santa Cruz County, Arizona.

The claim has been monumented in accordance with State and Federal law. Corner and center location monuments are posts, 1-1/2" x 1-1/2" x 5' projecting at least 4' above the ground.

Located, dated and posted on the ground this 19th day of September, 2017.

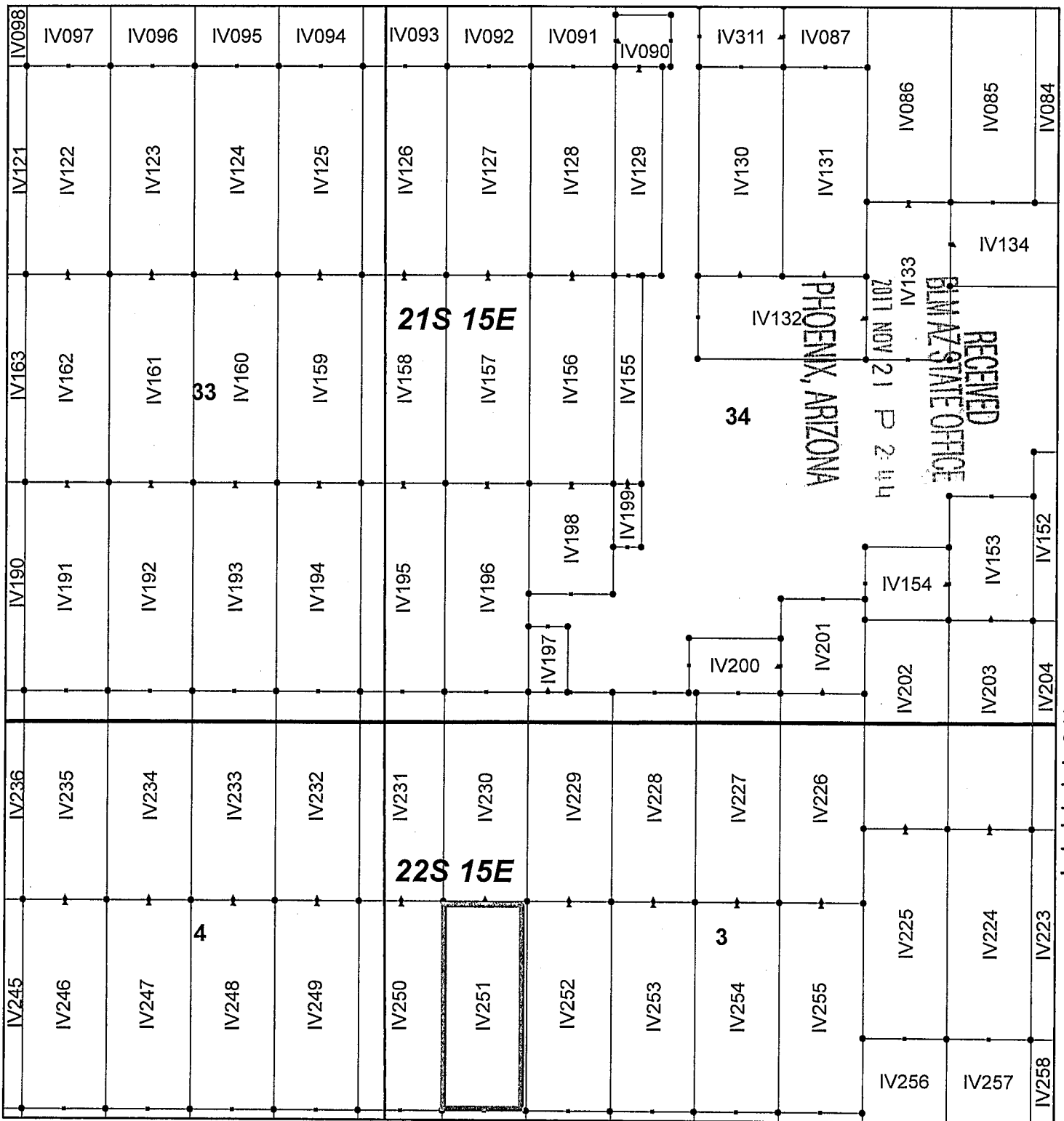
KENNECOTT EXPLORATION COMPANY



By: Erik Best, Operating Officer

RECEIVED
BIA AZ STATE OFFICE
2017 NOV 21 P 2 44
PHOENIX, ARIZONA

AMC 447149



Ivanhoe Claim Block, Arizona Map 5

Ivanhoe - IV Lode Mining Claims
 T21 and 22S, R15E G&SRM
 Santa Cruz County, Arizona
 Located September 7-19, 2017

Monuments are 1-1/2" by 1-1/2" by 5' Wood Posts projecting at least four feet above the ground. Location Monuments are set 20' inside the Endline along the center of each claim, and are 1500' long X 600' wide unless otherwise depicted and as detailed in the attached Certificate of Location.

TIE POINT: The location monument of each claim is tied to the Southeast corner of Section 14, Township 21S, Range 15E, G&SRM, Santa Cruz County, Arizona, its distance as shown on the attached Certificate of Location. Bearings and distance are grid north.


Any overlap onto pre-existing claims, or Private Land, is acknowledged as non-locatable, and any overlapping portion is acknowledged as invalid.



Legend

- End Centers
- ▲ Location Monuments
- Corners
- Claim Boundary
- Section
- Township

1 in = 1,000 feet



Claims Filed By-
 Kennecott Exploration Company
 4700 Daybreak Parkway
 South Jordan, UT 84009

When recorded return to:
Kennecott Exploration Company – Land Dept.
4700 Daybreak Parkway
South Jordan, UT 84009

ARIZONA NOTICE OF LOCATION
(LODE CLAIM)

NOTICE IS HEREBY GIVEN THAT KENNECOTT EXPLORATION COMPANY, whose mailing address is 4700 Daybreak Parkway, South Jordan, Utah 84009 by its undersigned representative, makes this location of the IV252 Lode Mining Claim, in Santa Cruz County, Arizona.

The general course of the claim is from the North to South, and said claim is within the:

| <u>Quarter</u> | <u>Section</u> | <u>Township</u> | <u>Range</u> |
|----------------|----------------|-----------------|--------------|
| SW | 3 | 22S | 15E |
| NW | 3 | 22S | 15E |

Santa Cruz County, Arizona, G&SRM.

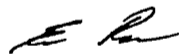
This claim is 1500 feet in length and 600 feet in width. This Notice of Location is posted on the centerline of the claim. The claim runs from the location monument on which this notice is posted 20 feet in a northerly direction to the North endline, and 1480 feet in a southerly direction to the South endline. The claim boundaries are marked by six monuments, one at each corner and one at the center of each endline. The location monument on which this notice is posted is situated within Section 03, Township 22S, Range 15E, Santa Cruz County, Arizona, G&SRM, and is approximately 9177 feet West and 17140 feet South from the SE corner of Section 14, T21S, R15E, Santa Cruz County, Arizona, G&SRM. Any overlaps onto pre-existing claims, private or State Land are acknowledged as pre-existing rights and that portion of said overlap is acknowledged as invalid.

The undersigned claims the ground as depicted on the map that is attached to a copy of this Notice of Location filed in the office of the Recorder, Santa Cruz County, Arizona.

The claim has been monumented in accordance with State and Federal law. Corner, end centers and location monuments are posts, 1-1/2" x 1-1/2" x 5' projecting at least 4' above the ground.

Located, dated and posted on the ground this 19th day of September, 2017.

KENNECOTT EXPLORATION COMPANY



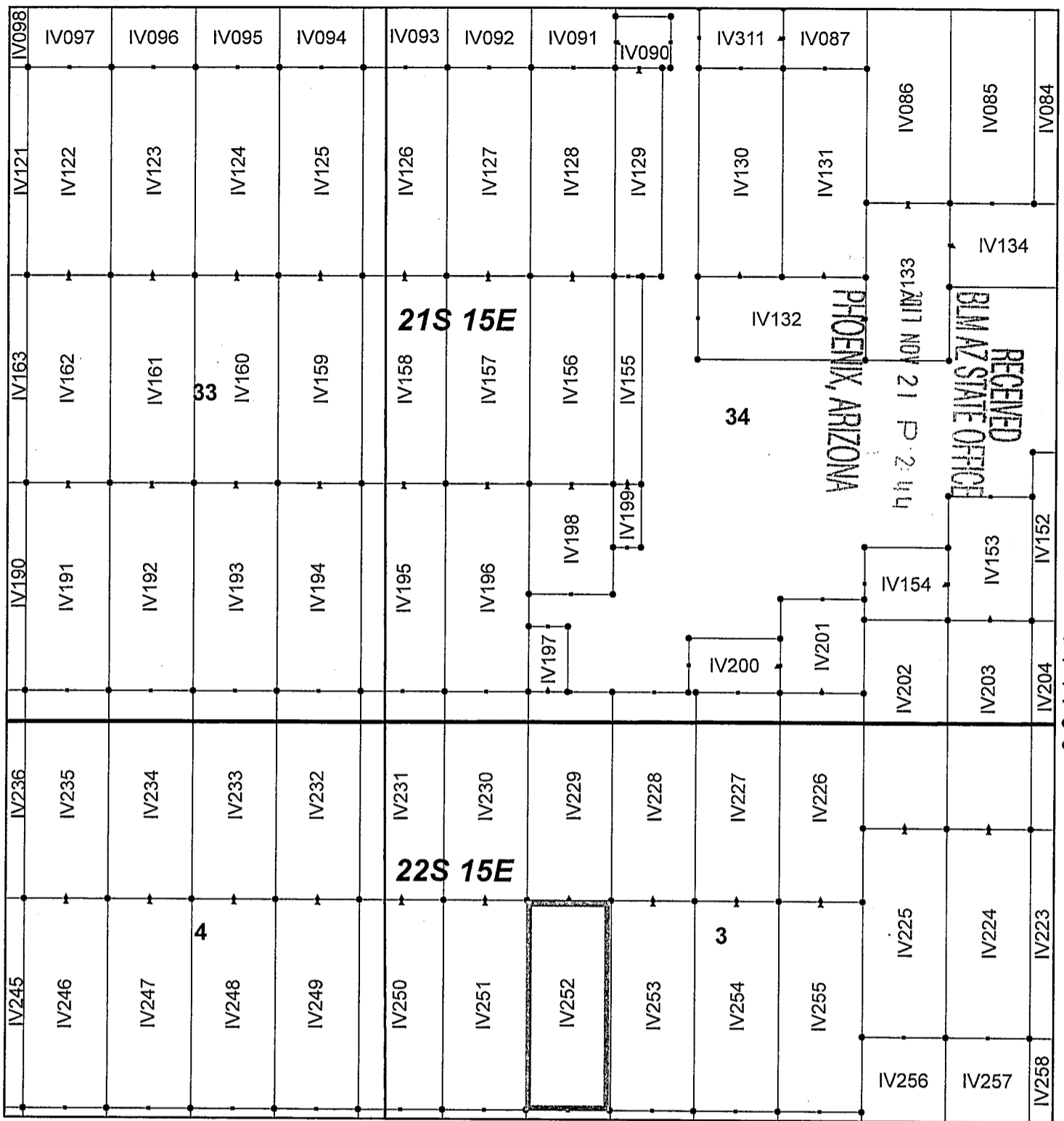
By: Erik Best, Operating Officer

PHOENIX, ARIZONA

2017 NOV 21 P 2:44

RECEIVED
BIMAZ STATE OFFICE

AMC447150



Ivanhoe Claim Block, Arizona Map 5

Ivanhoe - IV Lode Mining Claims
 T21 and 22S, R15E G&SRM
 Santa Cruz County, Arizona
 Located September 7-19, 2017

Monuments are 1-1/2" by 1-1/2" by 5' Wood Posts projecting at least four feet above the ground. Location Monuments are set 20' inside the Endline along the center of each claim, and are 1500' long X 600' wide unless otherwise depicted and as detailed in the attached Certificate of Location.

TIE POINT: The location monument of each claim is tied to the Southeast corner of Section 14, Township 21S, Range 15E, G&SRM, Santa Cruz County, Arizona, its distance as shown on the attached Certificate of Location. Bearings and distance are grid north.


Any overlap onto pre-existing claims, or Private Land, is acknowledged as non-locatable, and any overlapping portion is acknowledged as invalid.



Legend

- End Centers
- ▲ Location Monuments
- Corners
- Claim Boundary
- Section
- Township

1 in = 1,000 feet



Claims Filed By-
 Kennecott Exploration Company
 4700 Daybreak Parkway
 South Jordan, UT 84009

When recorded return to:
Kennecott Exploration Company – Land Dept.
4700 Daybreak Parkway
South Jordan, UT 84009

ARIZONA NOTICE OF LOCATION
(LODE CLAIM)

NOTICE IS HEREBY GIVEN THAT KENNECOTT EXPLORATION COMPANY, whose mailing address is 4700 Daybreak Parkway, South Jordan, Utah 84009 by its undersigned representative, makes this location of the IV253 Lode Mining Claim, in Santa Cruz County, Arizona.

The general course of the claim is from the North to South, and said claim is within the:

| <u>Quarter</u> | <u>Section</u> | <u>Township</u> | <u>Range</u> |
|----------------|----------------|-----------------|--------------|
| SW | 3 | 22S | 15E |
| NW | 3 | 22S | 15E |

Santa Cruz County, Arizona, G&SRM.


This claim is 1500 feet in length and 600 feet in width. This Notice of Location is posted on the centerline of the claim. The claim runs from the location monument on which this notice is posted 20 feet in a northerly direction to the North endline, and 1480 feet in a southerly direction to the South endline. The claim boundaries are marked by six monuments, one at each corner and one at the center of each endline. The location monument on which this notice is posted is situated within Section 03, Township 22S, Range 15E, Santa Cruz County, Arizona, G&SRM, and is approximately 8577 feet West and 17140 feet South from the SE corner of Section 14, T21S, R15E, Santa Cruz County, Arizona, G&SRM. Any overlaps onto pre-existing claims, private or State Land are acknowledged as pre-existing rights and that portion of said overlap is acknowledged as invalid.

The undersigned claims the ground as depicted on the map that is attached to a copy of this Notice of Location filed in the office of the Recorder, Santa Cruz County, Arizona.

The claim has been monumented in accordance with State and Federal law. Corner, end centers and location monuments are posts, 1-1/2" x 1-1/2" x 5' projecting at least 4' above the ground.

Located, dated and posted on the ground this 19th day of September, 2017.

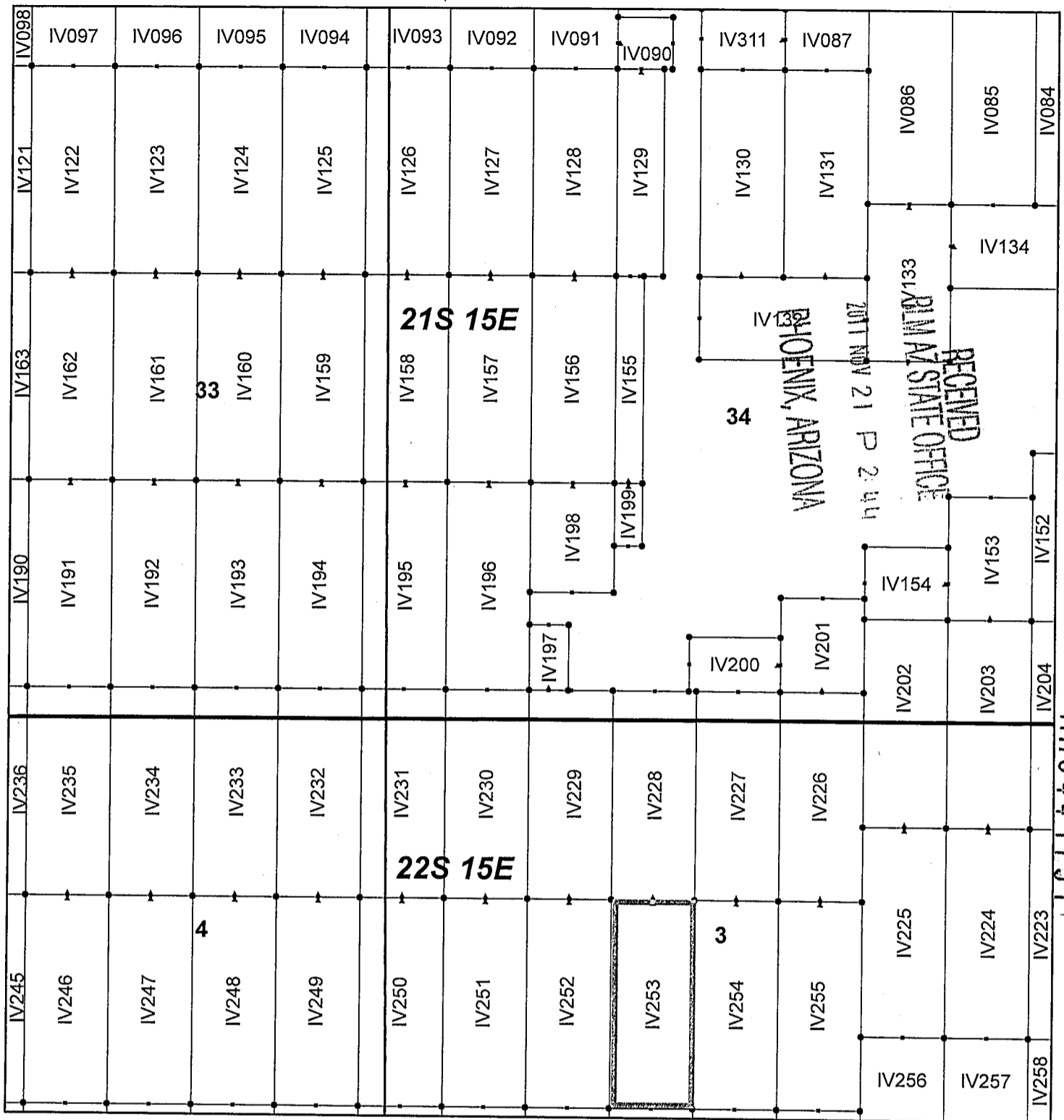
KENNECOTT EXPLORATION COMPANY



By: Erik Best, Operating Officer

RECEIVED
BLM AZ STATE OFFICE
2017 NOV 21 P 2:44
PHOENIX, ARIZONA

AMC4471511



Ivanhoe Claim Block, Arizona Map 5

Ivanhoe - IV Lode Mining Claims
 T21 and 22S, R15E G&SRM
 Santa Cruz County, Arizona
 Located September 7-19, 2017

Monuments are 1-1/2" by 1-1/2" by 5' Wood Posts projecting at least four feet above the ground. Location Monuments are set 20' inside the Endline along the center of each claim, and are 1500' long X 600' wide unless otherwise depicted and as detailed in the attached Certificate of Location.

TIE POINT: The location monument of each claim is tied to the Southeast corner of Section 14, Township 21S, Range 15E, G&SRM, Santa Cruz County, Arizona, its distance as shown on the attached Certificate of Location. Bearings and distance are grid north.


Any overlap onto pre-existing claims, or Private Land, is acknowledged as non-locatable, and any overlapping portion is acknowledged as invalid.



Legend

- End Centers
- ▲ Location Monuments
- Corners
- Claim Boundary
- Section
- Township

1 in = 1,000 feet



Claims Filed By-
 Kennecott Exploration Company
 4700 Daybreak Parkway
 South Jordan, UT 84009

When recorded return to:
Kennecott Exploration Company – Land Dept.
4700 Daybreak Parkway
South Jordan, UT 84009

ARIZONA NOTICE OF LOCATION
(LODE CLAIM)

NOTICE IS HEREBY GIVEN THAT KENNECOTT EXPLORATION COMPANY, whose mailing address is 4700 Daybreak Parkway, South Jordan, Utah 84009 by its undersigned representative, makes this location of the IV254 Lode Mining Claim, in Santa Cruz County, Arizona.

The general course of the claim is from the North to South, and said claim is within the:

| <u>Quarter</u> | <u>Section</u> | <u>Township</u> | <u>Range</u> |
|----------------|----------------|-----------------|--------------|
| NE | 3 | 22S | 15E |
| SW | 3 | 22S | 15E |
| NW | 3 | 22S | 15E |
| SE | 3 | 22S | 15E |

Santa Cruz County, Arizona, G&SRM.

This claim is 1500 feet in length and 600 feet in width. This Notice of Location is posted on the centerline of the claim. The claim runs from the location monument on which this notice is posted 20 feet in a northerly direction to the North endline, and 1480 feet in a southerly direction to the South endline. The claim boundaries are marked by six monuments, one at each corner and one at the center of each endline. The location monument on which this notice is posted is situated within Section 03, Township 22S, Range 15E, Santa Cruz County, Arizona, G&SRM, and is approximately 7977 feet West and 17140 feet South from the SE corner of Section 14, T21S, R15E, Santa Cruz County, Arizona, G&SRM. Any overlaps onto pre-existing claims, private or State Land are acknowledged as pre-existing rights and that portion of said overlap is acknowledged as invalid.

The undersigned claims the ground as depicted on the map that is attached to a copy of this Notice of Location filed in the office of the Recorder, Santa Cruz County, Arizona.

The claim has been monumented in accordance with State and Federal law. Corner and centers and location monuments are posts, 1-1/2" x 1-1/2" x 5' projecting at least 4' above the ground.

Located, dated and posted on the ground this 19th day of September, 2017.

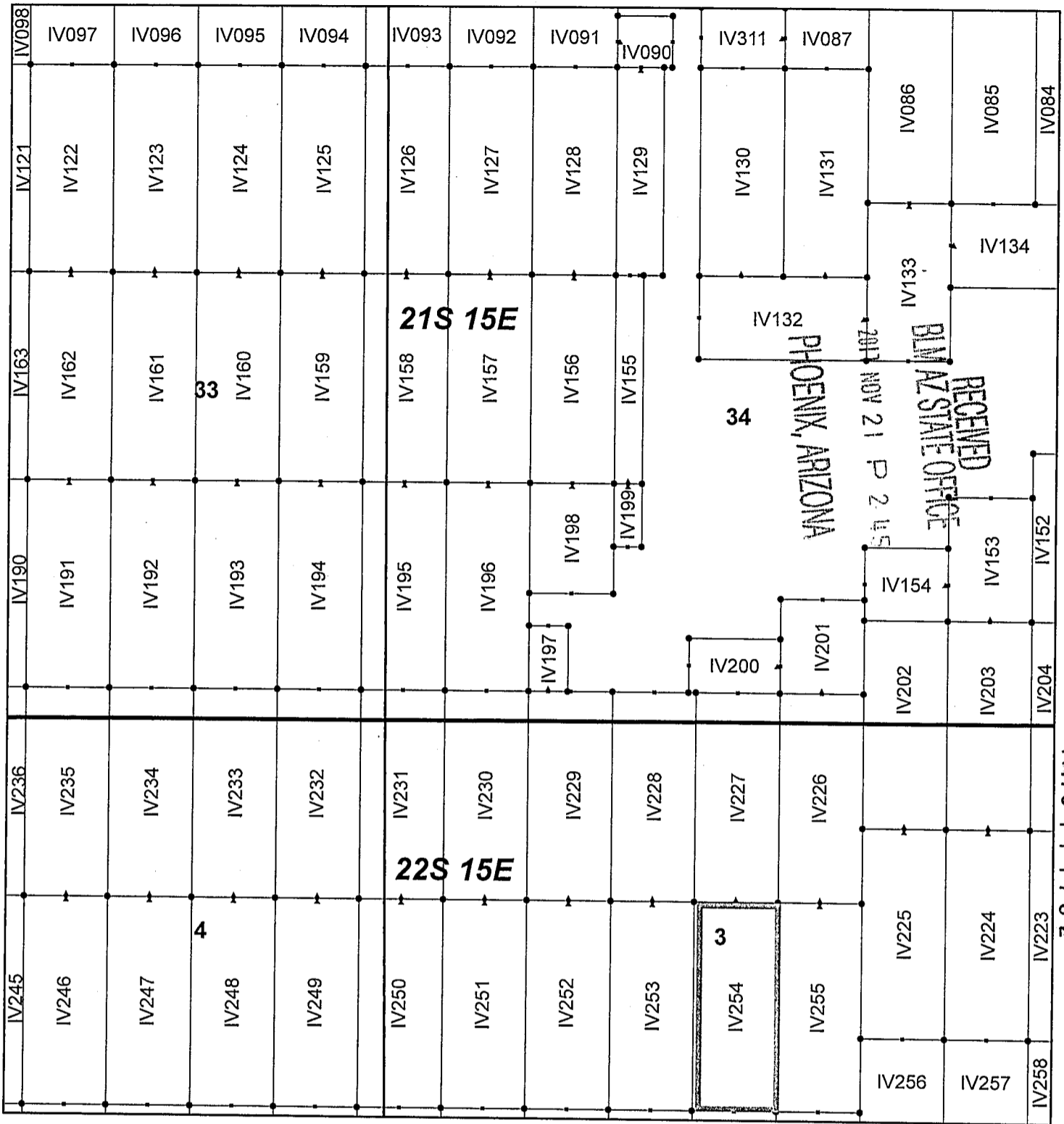
KENNECOTT EXPLORATION COMPANY



By: Erik Best, Operating Officer

RECEIVED
BLM AZ STATE OFFICE
2017 NOV 21 P 2 44
PHOENIX, ARIZONA

AMC 447152



Ivanhoe Claim Block, Arizona Map 5

Ivanhoe - IV Lode Mining Claims
 T21 and 22S, R15E G&SRM
 Santa Cruz County, Arizona
 Located September 7-19, 2017

Monuments are 1-1/2" by 1-1/2" by 5' Wood Posts projecting at least four feet above the ground. Location Monuments are set 20' inside the Endline along the center of each claim, and are 1500' long X 600' wide unless otherwise depicted and as detailed in the attached Certificate of Location.

TIE POINT: The location monument of each claim is tied to the Southeast corner of Section 14, Township 21S, Range 15E, G&SRM, Santa Cruz County, Arizona, its distance as shown on the attached Certificate of Location. Bearings and distance are grid north.


Any overlap onto pre-existing claims, or Private Land, is acknowledged as non-locatable, and any overlapping portion is acknowledged as invalid.



Legend

- End Centers
- ▲ Location Monuments
- Corners
- Claim Boundary
- Section
- Township

1 in = 1,000 feet



Claims Filed By:
 Kennecott Exploration Company
 4700 Daybreak Parkway
 South Jordan, UT 84009

AMC4471521

When recorded return to:
Kennecott Exploration Company – Land Dept.
4700 Daybreak Parkway
South Jordan, UT 84009

ARIZONA NOTICE OF LOCATION
(LODE CLAIM)

NOTICE IS HEREBY GIVEN THAT KENNECOTT EXPLORATION COMPANY, whose mailing address is 4700 Daybreak Parkway, South Jordan, Utah 84009 by its undersigned representative, makes this location of the IV255 Lode Mining Claim, in Santa Cruz County, Arizona.

The general course of the claim is from the North to South, and said claim is within the:

| <u>Quarter</u> | <u>Section</u> | <u>Township</u> | <u>Range</u> |
|----------------|----------------|-----------------|--------------|
| NE | 3 | 22S | 15E |
| SE | 3 | 22S | 15E |

Santa Cruz County, Arizona, G&SRM.

This claim is 1500 feet in length and 600 feet in width. This Notice of Location is posted on the centerline of the claim. The claim runs from the location monument on which this notice is posted 20 feet in a northerly direction to the North endline, and 1480 feet in a southerly direction to the South endline. The claim boundaries are marked by six monuments, one at each corner and one at the center of each endline. The location monument on which this notice is posted is situated within Section 03, Township 22S, Range 15E, Santa Cruz County, Arizona, G&SRM, and is approximately 7377 feet West and 17140 feet South from the SE corner of Section 14, T21S, R15E, Santa Cruz County, Arizona, G&SRM. Any overlaps onto pre-existing claims, private or State Land are acknowledged as pre-existing rights and that portion of said overlap is acknowledged as invalid.

The undersigned claims the ground as depicted on the map that is attached to a copy of this Notice of Location filed in the office of the Recorder, Santa Cruz County, Arizona.

The claim has been monumented in accordance with State and Federal law. Corner, end centers and location monuments are posts, 1-1/2" x 1-1/2" x 5' projecting at least 4' above the ground.

Located, dated and posted on the ground this 19th day of September, 2017.

KENNECOTT EXPLORATION COMPANY

ER

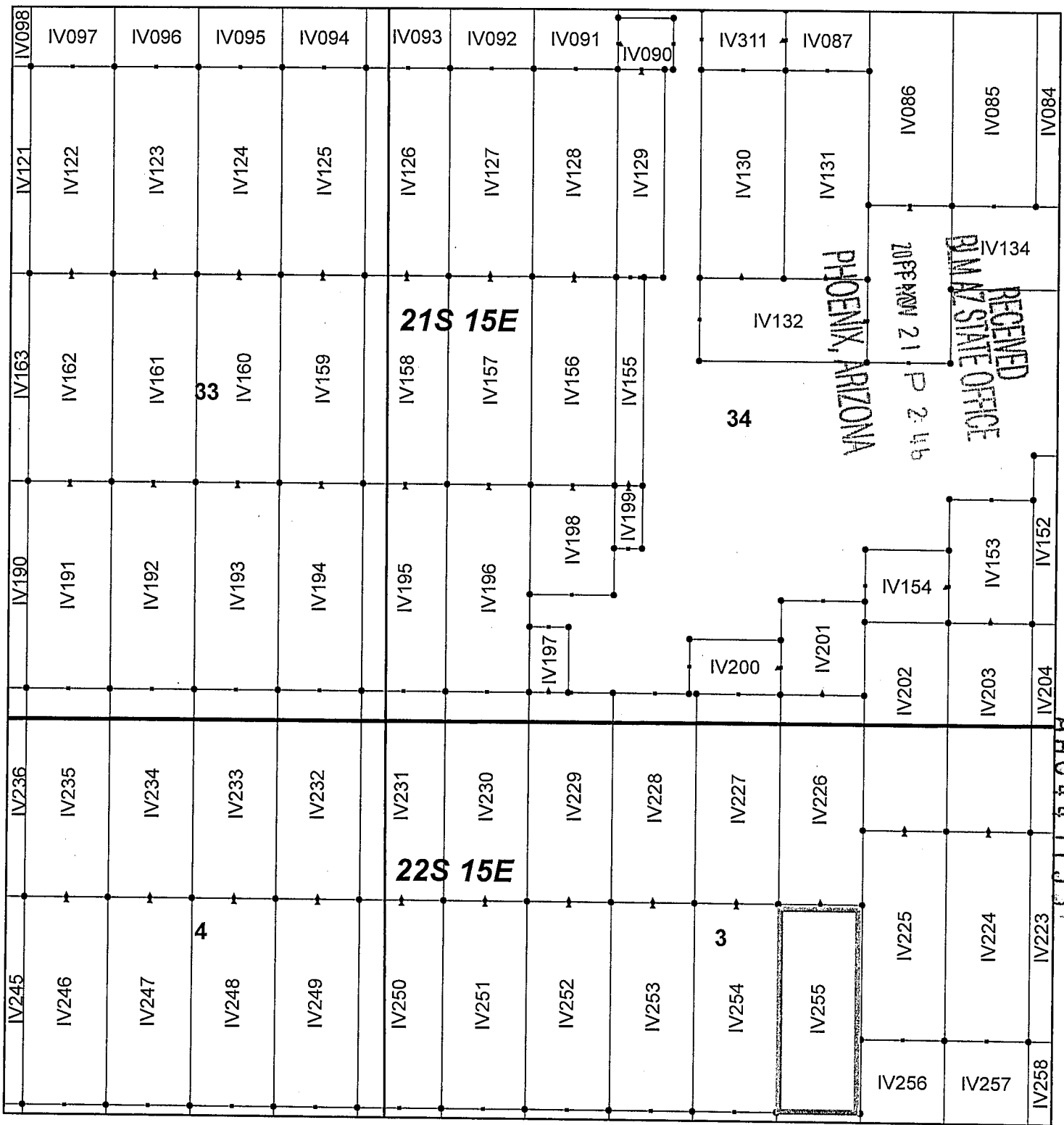
By: Erik Best, Operating Officer

PHOENIX, ARIZONA

2017 NOV 21 P 2 45

RECEIVED
BLM AZ STATE OFFICE

AMC 44 7153



Ivanhoe Claim Block, Arizona Map 5

Ivanhoe - IV Lode Mining Claims
 T21 and 22S, R15E G&SRM
 Santa Cruz County, Arizona
 Located September 7-19, 2017

Monuments are 1-1/2" by 1-1/2" by 5' Wood Posts projecting at least four feet above the ground. Location Monuments are set 20' inside the Endline along the center of each claim, and are 1500' long X 600' wide unless otherwise depicted and as detailed in the attached Certificate of Location.

TIE POINT: The location monument of each claim is tied to the Southeast corner of Section 14, Township 21S, Range 15E, G&SRM, Santa Cruz County, Arizona, its distance as shown on the attached Certificate of Location. Bearings and distance are grid north.


Any overlap onto pre-existing claims, or Private Land, is acknowledged as non-locatable, and any overlapping portion is acknowledged as invalid.



Legend

- End Centers
- ▲ Location Monuments
- Corners
- Claim Boundary
- Section
- Township

1 in = 1,000 feet



Claims Filed By-
 Kennecott Exploration Company
 4700 Daybreak Parkway
 South Jordan, UT 84009

When recorded return to:
Kennecott Exploration Company – Land Dept.
4700 Daybreak Parkway
South Jordan, UT 84009

ARIZONA NOTICE OF LOCATION
(LODE CLAIM)

NOTICE IS HEREBY GIVEN THAT KENNECOTT EXPLORATION COMPANY, whose mailing address is 4700 Daybreak Parkway, South Jordan, Utah 84009 by its undersigned representative, makes this location of the IV256 Lode Mining Claim, in Santa Cruz County, Arizona.

The general course of the claim is from the North to South, and said claim is within the:

| <u>Quarter</u> | <u>Section</u> | <u>Township</u> | <u>Range</u> |
|----------------|----------------|-----------------|--------------|
| NE | 3 | 22S | 15E |
| SE | 3 | 22S | 15E |

Santa Cruz County, Arizona, G&SRM.

This claim is 1500 feet in length and 600 feet in width. This Notice of Location is posted on the centerline of the claim. The claim runs from the location monument on which this notice is posted 1480 feet in a northerly direction to the North endline, and 20 feet in a southerly direction to the South endline. The claim boundaries are marked by six monuments, one at each corner and one at the center of each endline. The location monument on which this notice is posted is situated within Section 03, Township 22S, Range 15E, Santa Cruz County, Arizona, G&SRM, and is approximately 6776 feet West and 19567 feet South from the SE corner of Section 14, T21S, R15E, Santa Cruz County, Arizona, G&SRM. Any overlaps onto pre-existing claims, private or State Land are acknowledged as pre-existing rights and that portion of said overlap is acknowledged as invalid.

The undersigned claims the ground as depicted on the map that is attached to a copy of this Notice of Location filed in the office of the Recorder, Santa Cruz County, Arizona.

The claim has been monumented in accordance with State and Federal law. Corner, end centers and location monuments are posts, 1-1/2" x 1-1/2" x 5' projecting at least 4' above the ground.

Located, dated and posted on the ground this 19th day of September, 2017.

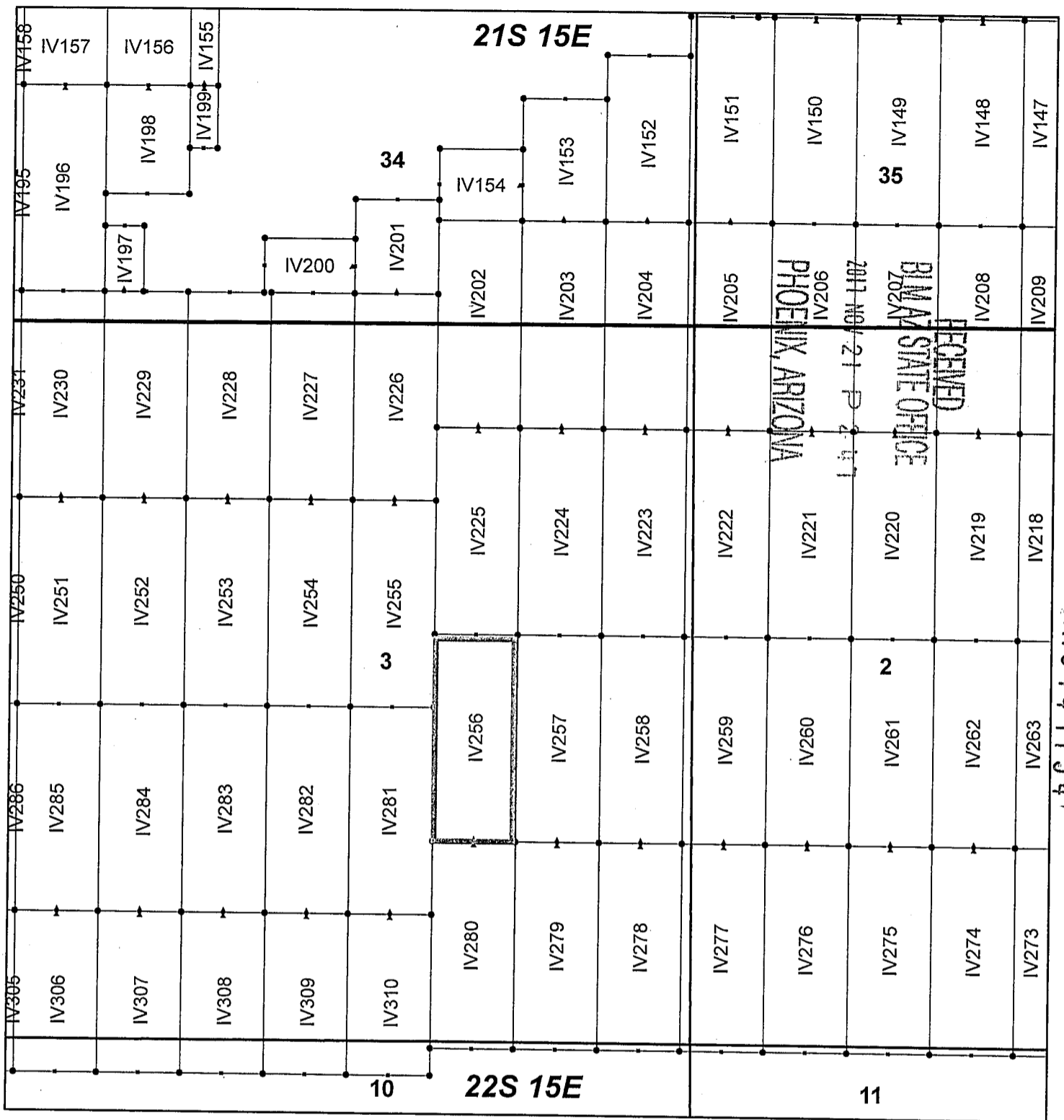
KENNECOTT EXPLORATION COMPANY

ER

By: Erik Best, Operating Officer

RECEIVED
SILM AZ STATE OFFICE
2017 NOV 21 P 2:46
PHOENIX, ARIZONA

AMC 447154



Ivanhoe Claim Block, Arizona Map 8

Ivanhoe - IV Lode Mining Claims
 T21 and 22S, R15E G&SRM
 Santa Cruz County, Arizona
 Located September 7-19, 2017

Monuments are 1-1/2" by 1-1/2" by 5' Wood Posts projecting at least four feet above the ground. Location Monuments are set 20' inside the Endline along the center of each claim, and are 1500' long X 600' wide unless otherwise depicted and as detailed in the attached Certificate of Location.

TIE POINT: The location monument of each claim is tied to the Southeast corner of Section 14, Township 21S, Range 15E, G&SRM, Santa Cruz County, Arizona, its distance as shown on the attached Certificate of Location. Bearings and distance are grid north.


Any overlap onto pre-existing claims, or Private Land, is acknowledged as non-locatable, and any overlapping portion is acknowledged as invalid.



Legend

- End Centers
- ▲ Location Monuments
- Corners
- Claim Boundary
- Section
- Township

1 in = 1,000 feet



Claims Filed By:
 Kennecott Exploration Company
 4700 Daybreak Parkway
 South Jordan, UT 84009

When recorded return to:
Kennecott Exploration Company – Land Dept.
4700 Daybreak Parkway
South Jordan, UT 84009

ARIZONA NOTICE OF LOCATION
(LODE CLAIM)

NOTICE IS HEREBY GIVEN THAT KENNECOTT EXPLORATION COMPANY, whose mailing address is 4700 Daybreak Parkway, South Jordan, Utah 84009 by its undersigned representative, makes this location of the IV257 Lode Mining Claim, in Santa Cruz County, Arizona.

The general course of the claim is from the North to South, and said claim is within the:

| <u>Quarter</u> | <u>Section</u> | <u>Township</u> | <u>Range</u> |
|----------------|----------------|-----------------|--------------|
| NE | 3 | 22S | 15E |
| SE | 3 | 22S | 15E |

Santa Cruz County, Arizona, G&SRM.

This claim is 1500 feet in length and 600 feet in width. This Notice of Location is posted on the centerline of the claim. The claim runs from the location monument on which this notice is posted 1480 feet in a northerly direction to the North endline, and 20 feet in a southerly direction to the South endline. The claim boundaries are marked by six monuments, one at each corner and one at the center of each endline. The location monument on which this notice is posted is situated within Section 03, Township 22S, Range 15E, Santa Cruz County, Arizona, G&SRM, and is approximately 6176 feet West and 19567 feet South from the SE corner of Section 14, T21S, R15E, Santa Cruz County, Arizona, G&SRM. Any overlaps onto pre-existing claims, private or State Land are acknowledged as pre-existing rights and that portion of said overlap is acknowledged as invalid.

The undersigned claims the ground as depicted on the map that is attached to a copy of this Notice of Location filed in the office of the Recorder, Santa Cruz County, Arizona.

The claim has been monumented in accordance with State and Federal law. Corner, end centers and location monuments are posts, 1-1/2" x 1-1/2" x 5' projecting at least 4' above the ground.

Located, dated and posted on the ground this 19th day of September, 2017.

KENNECOTT EXPLORATION COMPANY

ER

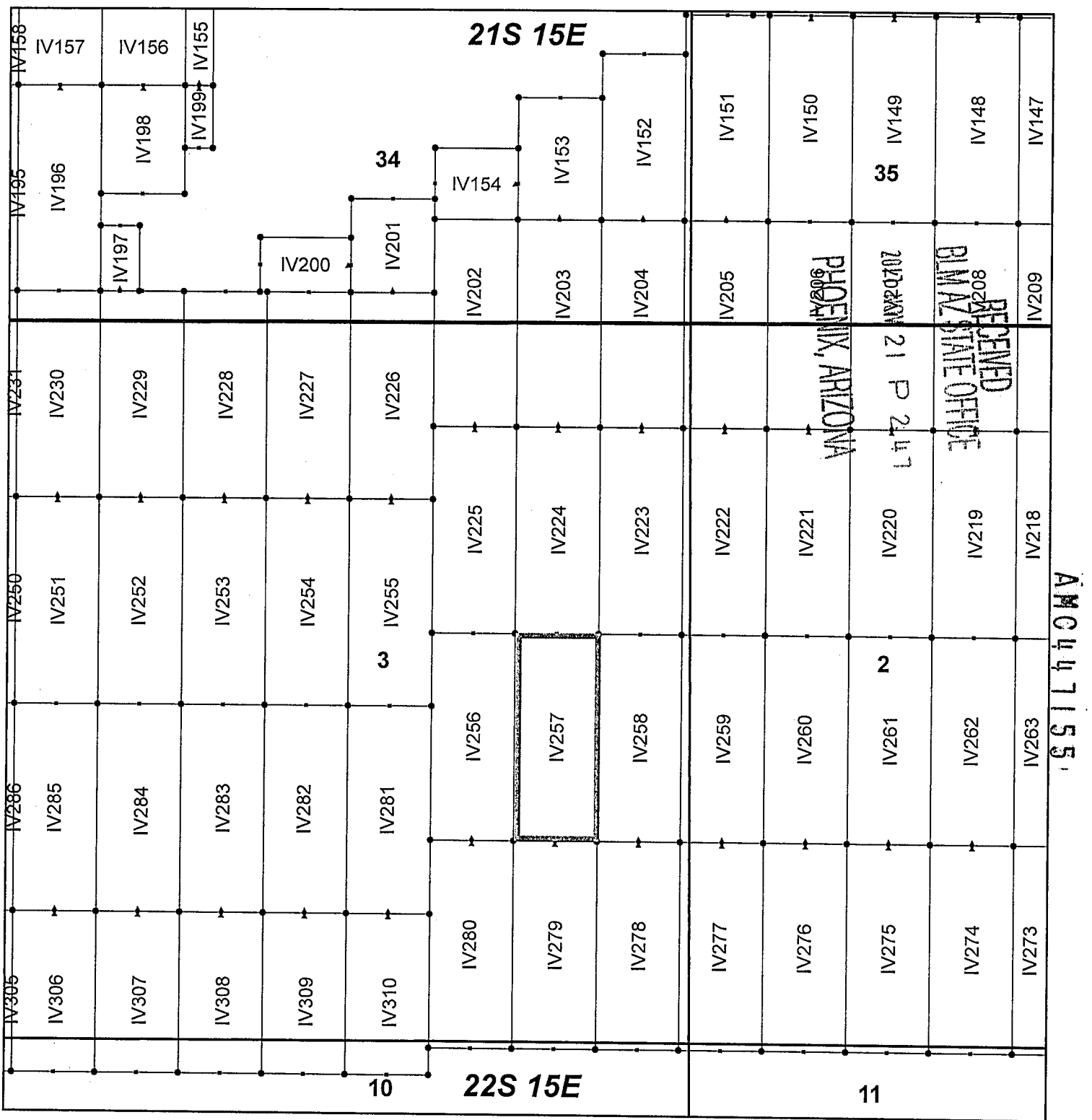
By: Erik Best, Operating Officer

PHOENIX, ARIZONA

2017 NOV 21 P 2 47

RECEIVED
BLM AZ STATE OFFICE

AMC 447155



Ivanhoe Claim Block, Arizona Map 8

Ivanhoe - IV Lode Mining Claims
 T21 and 22S, R15E G&SRM
 Santa Cruz County, Arizona
 Located September 7-19, 2017

Monuments are 1-1/2" by 1-1/2" by 5' Wood Posts projecting at least four feet above the ground. Location Monuments are set 20' inside the Endline along the center of each claim, and are 1500' long X 600' wide unless otherwise depicted and as detailed in the attached Certificate of Location.

TIE POINT: The location monument of each claim is tied to the Southeast corner of Section 14, Township 21S, Range 15E, G&SRM, Santa Cruz County, Arizona, its distance as shown on the attached Certificate of Location. Bearings and distance are grid north.


Any overlap onto pre-existing claims, or Private Land, is acknowledged as non-locatable, and any overlapping portion is acknowledged as invalid.



Legend

- End Centers
- ▲ Location Monuments
- Corners
- Claim Boundary
- Section
- Township

1 in = 1,000 feet



Claims Filed By-
 Kennecott Exploration Company
 4700 Daybreak Parkway
 South Jordan, UT 84009

When recorded return to:
Kennecott Exploration Company – Land Dept.
4700 Daybreak Parkway
South Jordan, UT 84009

ARIZONA NOTICE OF LOCATION
(LODE CLAIM)

NOTICE IS HEREBY GIVEN THAT KENNECOTT EXPLORATION COMPANY, whose mailing address is 4700 Daybreak Parkway, South Jordan, Utah 84009 by its undersigned representative, makes this location of the IV258 Lode Mining Claim, in Santa Cruz County, Arizona.

The general course of the claim is from the North to South, and said claim is within the:

| <u>Quarter</u> | <u>Section</u> | <u>Township</u> | <u>Range</u> |
|----------------|----------------|-----------------|--------------|
| NE | 3 | 22S | 15E |
| SE | 3 | 22S | 15E |

Santa Cruz County, Arizona, G&SRM.

This claim is 1500 feet in length and 600 feet in width. This Notice of Location is posted on the centerline of the claim. The claim runs from the location monument on which this notice is posted 1480 feet in a northerly direction to the North endline, and 20 feet in a southerly direction to the South endline. The claim boundaries are marked by six monuments, one at each corner and one at the center of each endline. The location monument on which this notice is posted is situated within Section 03, Township 22S, Range 15E, Santa Cruz County, Arizona, G&SRM, and is approximately 5576 feet West and 19567 feet South from the SE corner of Section 14, T21S, R15E, Santa Cruz County, Arizona, G&SRM. Any overlaps onto pre-existing claims, private or State Land are acknowledged as pre-existing rights and that portion of said overlap is acknowledged as invalid.

The undersigned claims the ground as depicted on the map that is attached to a copy of this Notice of Location filed in the office of the Recorder, Santa Cruz County, Arizona.

The claim has been monumented in accordance with State and Federal law. Corner, end centers and location monuments are posts, 1-1/2" x 1-1/2" x 5' projecting at least 4' above the ground.

Located, dated and posted on the ground this 19th day of September, 2017.

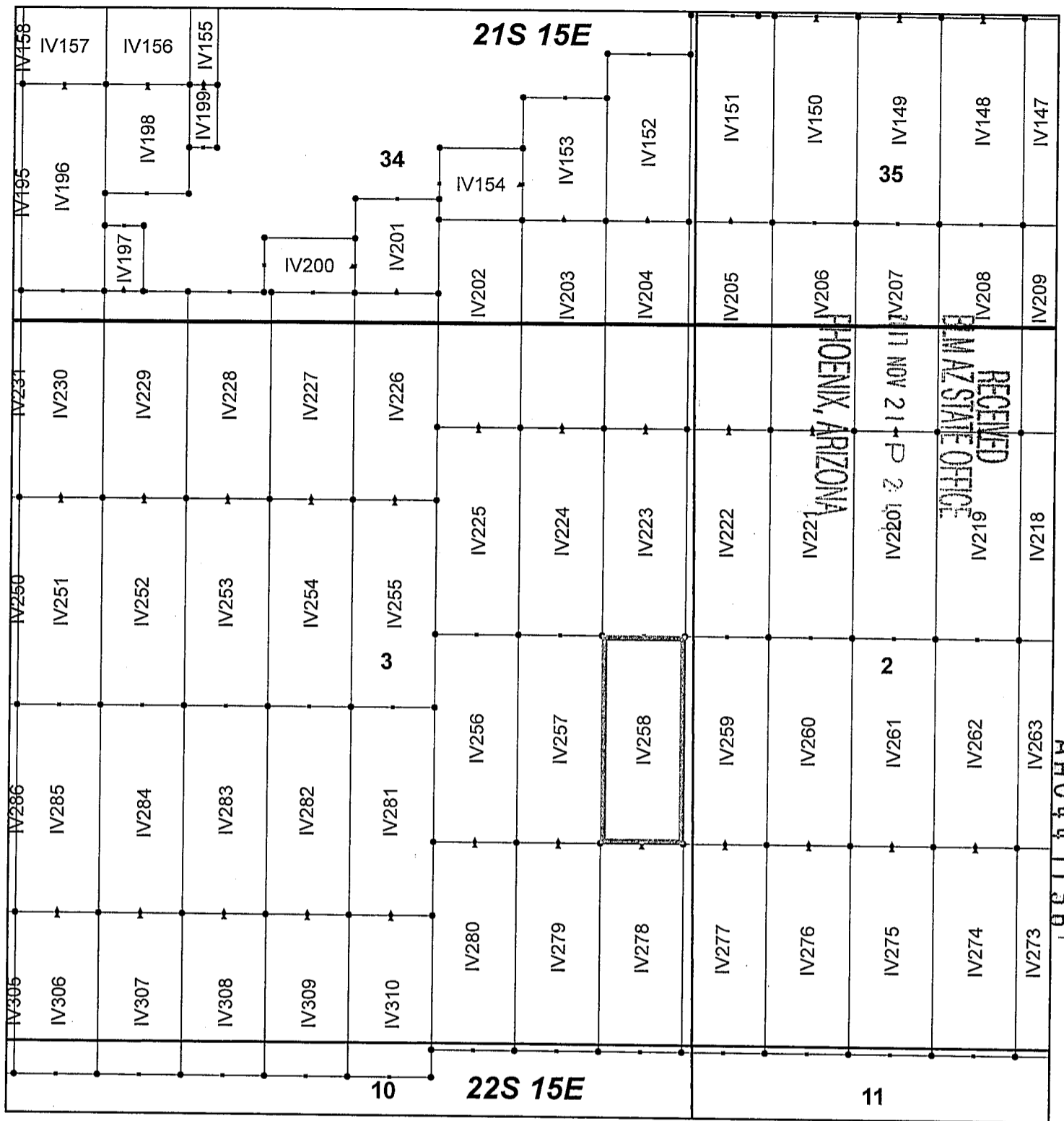
KENNECOTT EXPLORATION COMPANY

ER

By: Erik Best, Operating Officer

RECEIVED
BLM AZ STATE OFFICE
2017 NOV 21 P 2:47
PHOENIX, ARIZONA

AMC447156



Ivanhoe Claim Block, Arizona Map 8

Ivanhoe - IV Lode Mining Claims
 T21 and 22S, R15E G&SRM
 Santa Cruz County, Arizona
 Located September 7-19, 2017

Monuments are 1-1/2" by 1-1/2" by 5' Wood Posts projecting at least four feet above the ground. Location Monuments are set 20' inside the Endline along the center of each claim, and are 1500' long X 600' wide unless otherwise depicted and as detailed in the attached Certificate of Location.

TIE POINT: The location monument of each claim is tied to the Southeast corner of Section 14, Township 21S, Range 15E, G&SRM, Santa Cruz County, Arizona, its distance as shown on the attached Certificate of Location. Bearings and distance are grid north.


Any overlap onto pre-existing claims, or Private Land, is acknowledged as non-locatable, and any overlapping portion is acknowledged as invalid.



Legend

- End Centers
- ▲ Location Monuments
- Corners
- Claim Boundary
- Section
- Township

1 in = 1,000 feet



Claims Filed By-
 Kennecott Exploration Company
 4700 Daybreak Parkway
 South Jordan, UT 84009

When recorded return to:
Kennecott Exploration Company – Land Dept.
4700 Daybreak Parkway
South Jordan, UT 84009

ARIZONA NOTICE OF LOCATION
(LODE CLAIM)

NOTICE IS HEREBY GIVEN THAT KENNECOTT EXPLORATION COMPANY, whose mailing address is 4700 Daybreak Parkway, South Jordan, Utah 84009 by its undersigned representative, makes this location of the IV259 Lode Mining Claim, in Santa Cruz County, Arizona.

The general course of the claim is from the North to South, and said claim is within the:

| <u>Quarter</u> | <u>Section</u> | <u>Township</u> | <u>Range</u> |
|----------------|----------------|-----------------|--------------|
| NW | 2 | 22S | 15E |
| SW | 2 | 22S | 15E |
| NE | 3 | 22S | 15E |
| SE | 3 | 22S | 15E |

Santa Cruz County, Arizona, G&SRM.

This claim is 1500 feet in length and 600 feet in width. This Notice of Location is posted on the centerline of the claim. The claim runs from the location monument on which this notice is posted 1480 feet in a northerly direction to the North endline, and 20 feet in a southerly direction to the South endline. The claim boundaries are marked by six monuments, one at each corner and one at the center of each endline. The location monument on which this notice is posted is situated within Section 02, Township 22S, Range 15E, Santa Cruz County, Arizona, G&SRM, and is approximately 4976 feet West and 19567 feet South from the SE corner of Section 14, T21S, R15E, Santa Cruz County, Arizona, G&SRM. Any overlaps onto pre-existing claims, private or State Land are acknowledged as pre-existing rights and that portion of said overlap is acknowledged as invalid.

The undersigned claims the ground as depicted on the map that is attached to a copy of this Notice of Location filed in the office of the Recorder, Santa Cruz County, Arizona.

The claim has been monumented in accordance with State and Federal law. Corner and center location monuments are posts, 1-1/2" x 1-1/2" x 5' projecting at least 4' above the ground.

Located, dated and posted on the ground this 19th day of September, 2017.

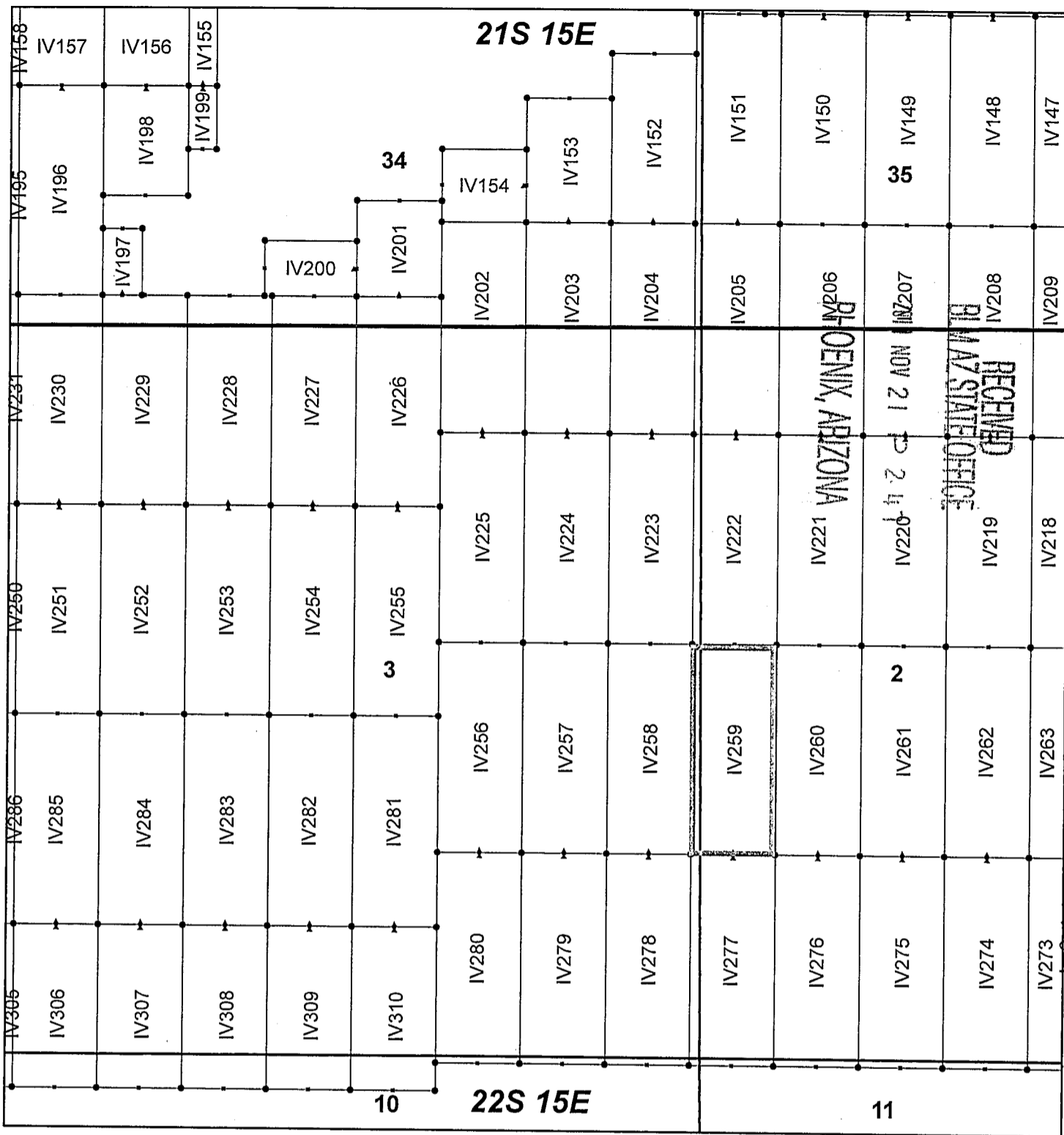
KENNECOTT EXPLORATION COMPANY

ER

By: Erik Best, Operating Officer

RECEIVED
BIAZ STATE OFFICE
2017 NOV 21 P 2:47
PHOENIX, ARIZONA

AMC 447157



Ivanhoe Claim Block, Arizona Map 8

Ivanhoe - IV Lode Mining Claims
 T21 and 22S, R15E G&SRM
 Santa Cruz County, Arizona
 Located September 7-19, 2017

Monuments are 1-1/2" by 1-1/2" by 5' Wood Posts projecting at least four feet above the ground. Location Monuments are set 20' inside the Endline along the center of each claim, and are 1500' long X 600' wide unless otherwise depicted and as detailed in the attached Certificate of Location.

TIE POINT: The location monument of each claim is tied to the Southeast corner of Section 14, Township 21S, Range 15E, G&SRM, Santa Cruz County, Arizona, its distance as shown on the attached Certificate of Location. Bearings and distance are grid north.


Any overlap onto pre-existing claims, or Private Land, is acknowledged as non-locatable, and any overlapping portion is acknowledged as invalid.



Legend

- End Centers
- ▲ Location Monuments
- Corners
- Claim Boundary
- Section
- Township

1 in = 1,000 feet



Claims Filed By-
 Kennecott Exploration Company
 4700 Daybreak Parkway
 South Jordan, UT 84009

When recorded return to:
Kennecott Exploration Company – Land Dept.
4700 Daybreak Parkway
South Jordan, UT 84009

ARIZONA NOTICE OF LOCATION
(LODE CLAIM)

NOTICE IS HEREBY GIVEN THAT KENNECOTT EXPLORATION COMPANY, whose mailing address is 4700 Daybreak Parkway, South Jordan, Utah 84009 by its undersigned representative, makes this location of the IV260 Lode Mining Claim, in Santa Cruz County, Arizona.

The general course of the claim is from the North to South, and said claim is within the:

| <u>Quarter</u> | <u>Section</u> | <u>Township</u> | <u>Range</u> |
|----------------|----------------|-----------------|--------------|
| NW | 2 | 22S | 15E |
| SW | 2 | 22S | 15E |

Santa Cruz County, Arizona, G&SRM.

This claim is 1500 feet in length and 600 feet in width. This Notice of Location is posted on the centerline of the claim. The claim runs from the location monument on which this notice is posted 1480 feet in a northerly direction to the North endline, and 20 feet in a southerly direction to the South endline. The claim boundaries are marked by six monuments, one at each corner and one at the center of each endline. The location monument on which this notice is posted is situated within Section 02, Township 22S, Range 15E, Santa Cruz County, Arizona, G&SRM, and is approximately 4376 feet West and 19567 feet South from the SE corner of Section 14, T21S, R15E, Santa Cruz County, Arizona, G&SRM. Any overlaps onto pre-existing claims, private or State Land are acknowledged as pre-existing rights and that portion of said overlap is acknowledged as invalid.

The undersigned claims the ground as depicted on the map that is attached to a copy of this Notice of Location filed in the office of the Recorder, Santa Cruz County, Arizona.

The claim has been monumented in accordance with State and Federal law. Corner, end centers and location monuments are posts, 1-1/2" x 1-1/2" x 5' projecting at least 4' above the ground.

Located, dated and posted on the ground this 19th day of September, 2017.

KENNECOTT EXPLORATION COMPANY

ER

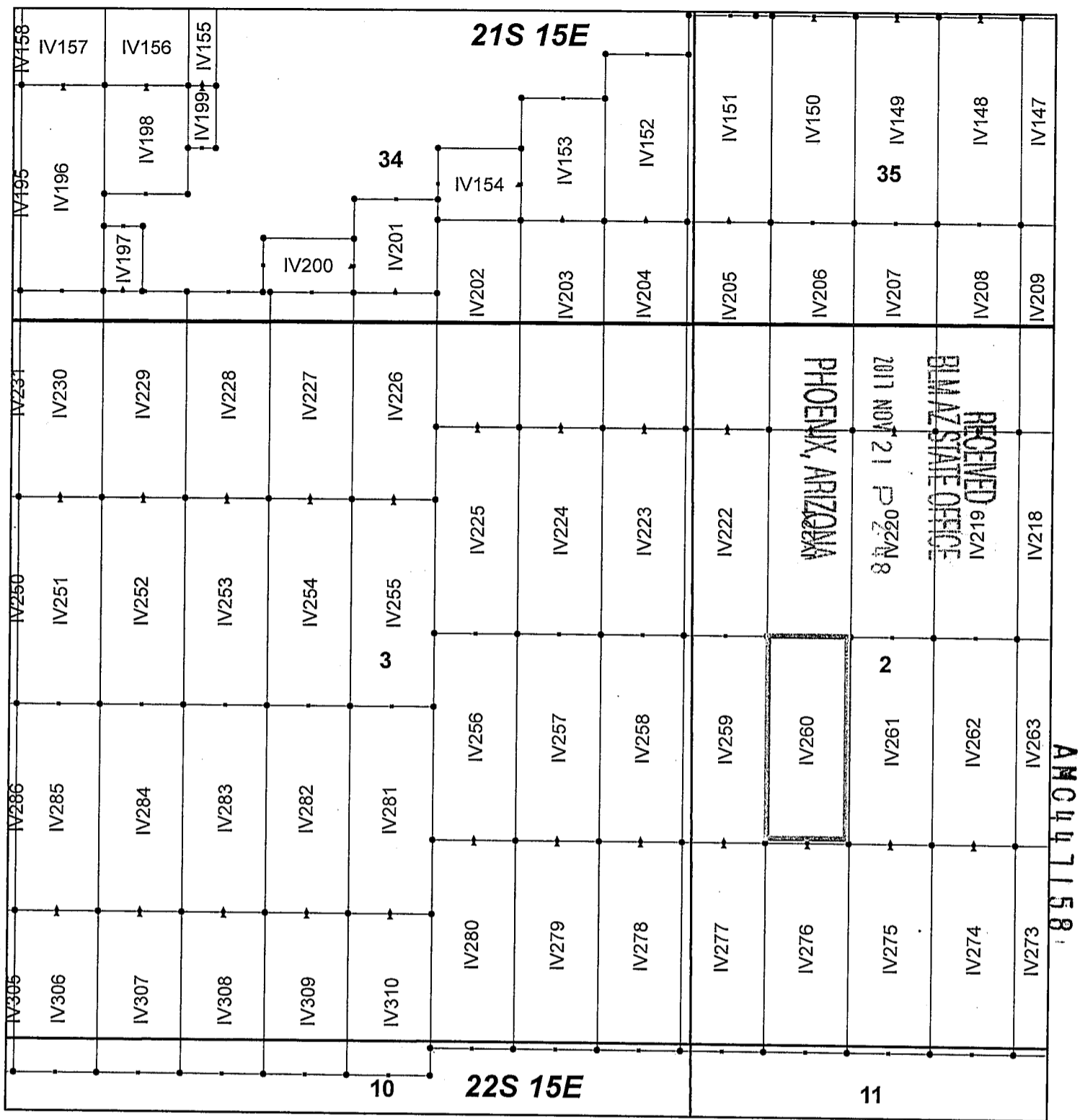
By: Erik Best, Operating Officer

PHOENIX, ARIZONA

2017 NOV 21 P 2:47

RECEIVED
BLM AZ STATE OFFICE

AMC 447158



Ivanhoe Claim Block, Arizona Map 8

Ivanhoe - IV Lode Mining Claims
 T21 and 22S, R15E G&SRM
 Santa Cruz County, Arizona
 Located September 7-19, 2017

Monuments are 1-1/2" by 1-1/2" by 5' Wood Posts projecting at least four feet above the ground. Location Monuments are set 20' inside the Endline along the center of each claim, and are 1500' long X 600' wide unless otherwise depicted and as detailed in the attached Certificate of Location.

TIE POINT: The location monument of each claim is tied to the Southeast corner of Section 14, Township 21S, Range 15E, G&SRM, Santa Cruz County, Arizona, its distance as shown on the attached Certificate of Location. Bearings and distance are grid north.


Any overlap onto pre-existing claims, or Private Land, is acknowledged as non-locatable, and any overlapping portion is acknowledged as invalid.



Legend

- End Centers
- ▲ Location Monuments
- Corners
- Claim Boundary
- Section
- Township

1 in = 1,000 feet



Claims Filed By-
 Kennecott Exploration Company
 4700 Daybreak Parkway
 South Jordan, UT 84009

When recorded return to:
Kennecott Exploration Company – Land Dept.
4700 Daybreak Parkway
South Jordan, UT 84009

ARIZONA NOTICE OF LOCATION
(LODE CLAIM)

NOTICE IS HEREBY GIVEN THAT KENNECOTT EXPLORATION COMPANY, whose mailing address is 4700 Daybreak Parkway, South Jordan, Utah 84009 by its undersigned representative, makes this location of the IV261 Lode Mining Claim, in Santa Cruz County, Arizona.

The general course of the claim is from the North to South, and said claim is within the:

| <u>Quarter</u> | <u>Section</u> | <u>Township</u> | <u>Range</u> |
|----------------|----------------|-----------------|--------------|
| NW | 2 | 22S | 15E |
| SW | 2 | 22S | 15E |

Santa Cruz County, Arizona, G&SRM.


This claim is 1500 feet in length and 600 feet in width. This Notice of Location is posted on the centerline of the claim. The claim runs from the location monument on which this notice is posted 1480 feet in a northerly direction to the North endline, and 20 feet in a southerly direction to the South endline. The claim boundaries are marked by six monuments, one at each corner and one at the center of each endline. The location monument on which this notice is posted is situated within Section 02, Township 22S, Range 15E, Santa Cruz County, Arizona, G&SRM, and is approximately 3776 feet West and 19567 feet South from the SE corner of Section 14, T21S, R15E, Santa Cruz County, Arizona, G&SRM. Any overlaps onto pre-existing claims, private or State Land are acknowledged as pre-existing rights and that portion of said overlap is acknowledged as invalid.

The undersigned claims the ground as depicted on the map that is attached to a copy of this Notice of Location filed in the office of the Recorder, Santa Cruz County, Arizona.

The claim has been monumented in accordance with State and Federal law. Corner, end centers and location monuments are posts, 1-1/2" x 1-1/2" x 5' projecting at least 4' above the ground.

Located, dated and posted on the ground this 19th day of September, 2017.

KENNECOTT EXPLORATION COMPANY



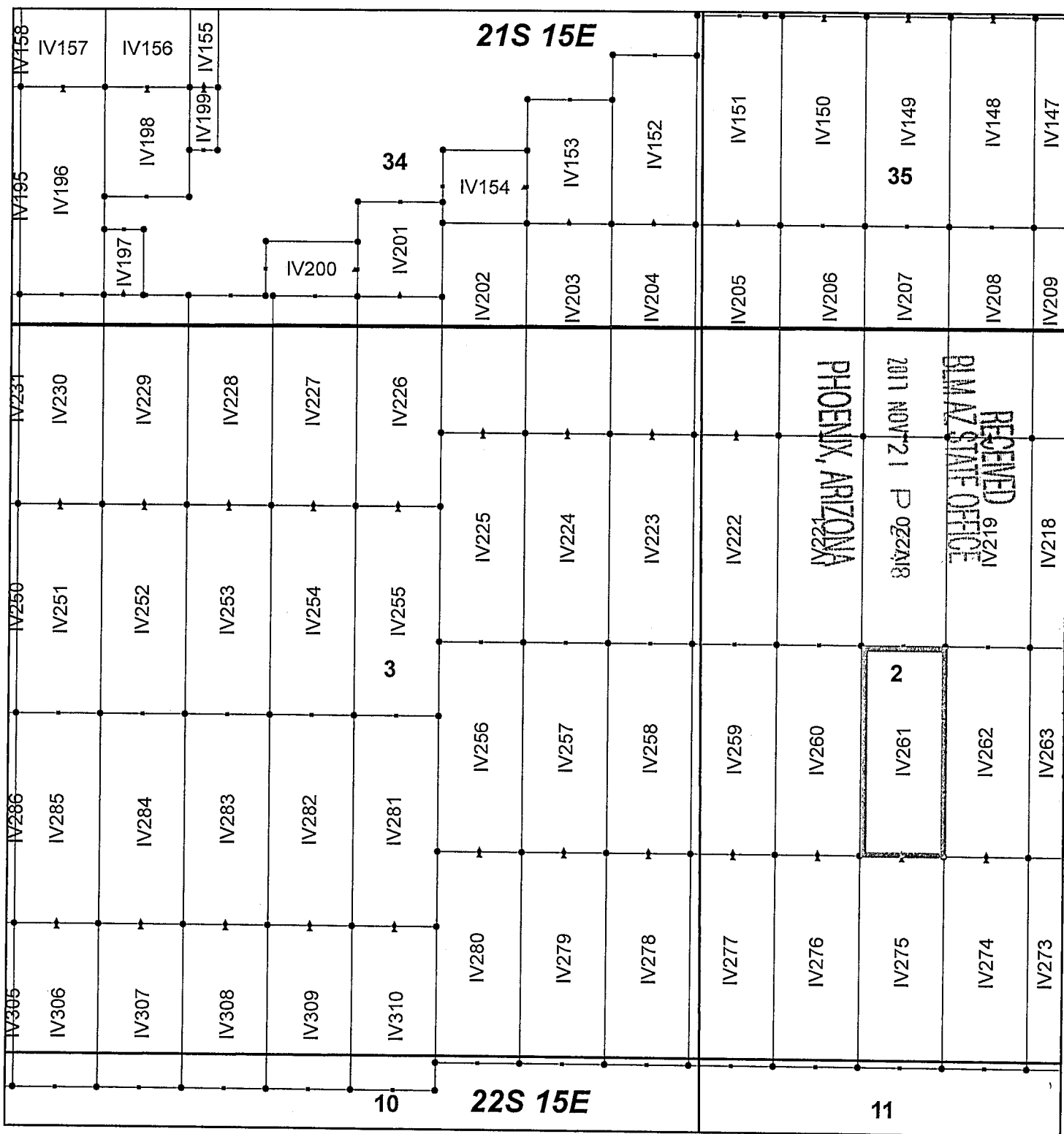
By: Erik Best, Operating Officer

PHOENIX, ARIZONA

2017 NOV 21 P 2 48

RECEIVED
BLM AZ STATE OFFICE

AMC 447159



Ivanhoe Claim Block, Arizona Map 8

Ivanhoe - IV Lode Mining Claims
 T21 and 22S, R15E G&SRM
 Santa Cruz County, Arizona
 Located September 7-19, 2017

Monuments are 1-1/2" by 1-1/2" by 5' Wood Posts projecting at least four feet above the ground. Location Monuments are set 20' inside the Endline along the center of each claim, and are 1500' long X 600' wide unless otherwise depicted and as detailed in the attached Certificate of Location.

TIE POINT: The location monument of each claim is tied to the Southeast corner of Section 14, Township 21S, Range 15E, G&SRM, Santa Cruz County, Arizona, its distance as shown on the attached Certificate of Location. Bearings and distance are grid north.


Any overlap onto pre-existing claims, or Private Land, is acknowledged as non-locatable, and any overlapping portion is acknowledged as invalid.



Legend

- End Centers
- ▲ Location Monuments
- Corners
- Claim Boundary
- Section
- Township

1 in = 1,000 feet



Claims Filed By-
 Kennecott Exploration Company
 4700 Daybreak Parkway
 South Jordan, UT 84009

When recorded return to:
Kennecott Exploration Company – Land Dept.
4700 Daybreak Parkway
South Jordan, UT 84009

ARIZONA NOTICE OF LOCATION
(LODE CLAIM)

NOTICE IS HEREBY GIVEN THAT KENNECOTT EXPLORATION COMPANY, whose mailing address is 4700 Daybreak Parkway, South Jordan, Utah 84009 by its undersigned representative, makes this location of the IV262 Lode Mining Claim, in Santa Cruz County, Arizona.

The general course of the claim is from the North to South, and said claim is within the:

| <u>Quarter</u> | <u>Section</u> | <u>Township</u> | <u>Range</u> |
|----------------|----------------|-----------------|--------------|
| NW | 2 | 22S | 15E |
| SW | 2 | 22S | 15E |

Santa Cruz County, Arizona, G&SRM.


This claim is 1500 feet in length and 600 feet in width. This Notice of Location is posted on the centerline of the claim. The claim runs from the location monument on which this notice is posted 1480 feet in a northerly direction to the North endline, and 20 feet in a southerly direction to the South endline. The claim boundaries are marked by six monuments, one at each corner and one at the center of each endline. The location monument on which this notice is posted is situated within Section 02, Township 22S, Range 15E, Santa Cruz County, Arizona, G&SRM, and is approximately 3176 feet West and 19567 feet South from the SE corner of Section 14, T21S, R15E, Santa Cruz County, Arizona, G&SRM. Any overlaps onto pre-existing claims, private or State Land are acknowledged as pre-existing rights and that portion of said overlap is acknowledged as invalid.

The undersigned claims the ground as depicted on the map that is attached to a copy of this Notice of Location filed in the office of the Recorder, Santa Cruz County, Arizona.

The claim has been monumented in accordance with State and Federal law. Corner, end centers and location monuments are posts, 1-1/2" x 1-1/2" x 5' projecting at least 4' above the ground.

Located, dated and posted on the ground this 19th day of September, 2017.

KENNECOTT EXPLORATION COMPANY



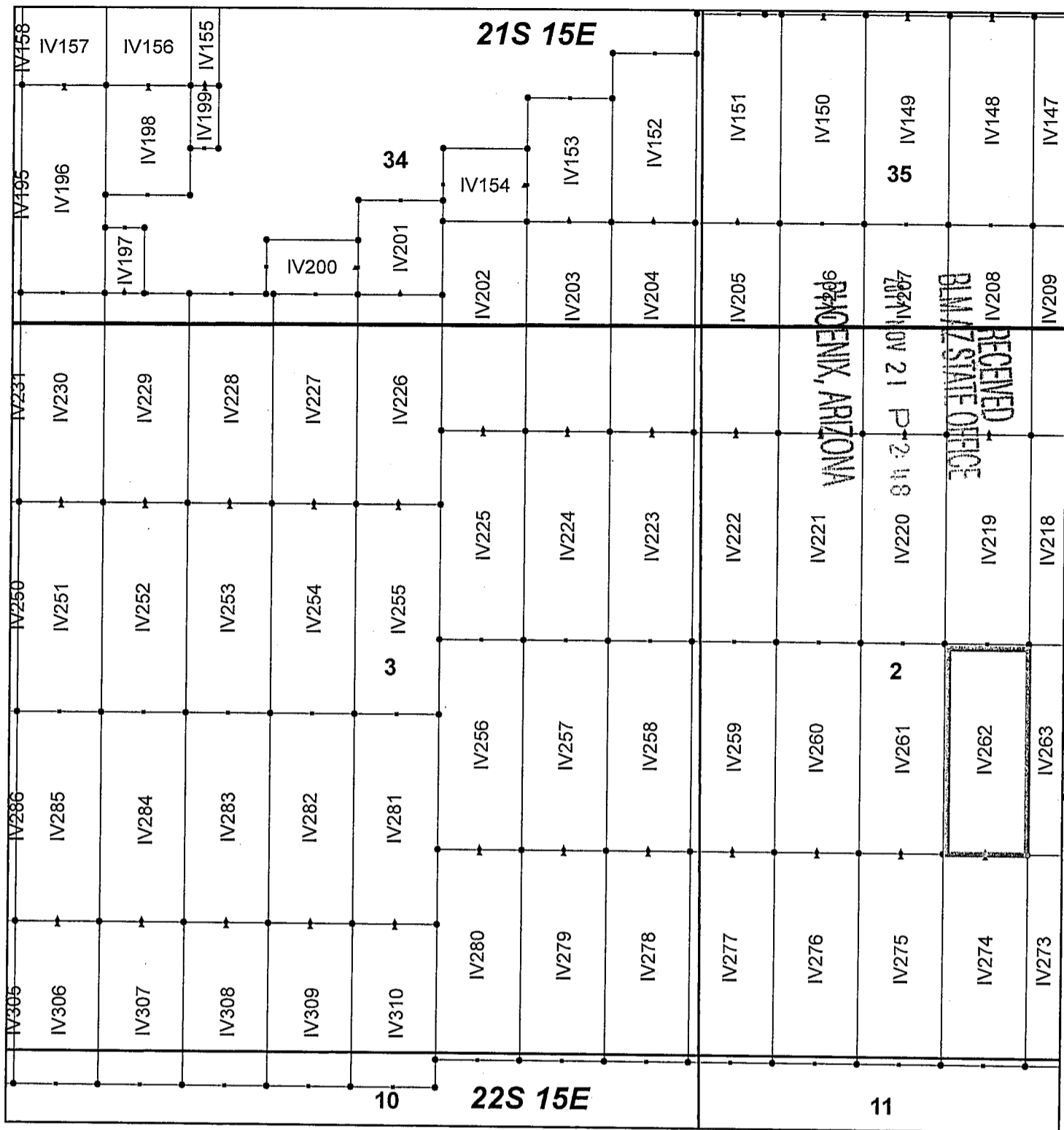
By: Erik Best, Operating Officer

PHOENIX, ARIZONA

2017 NOV 21 P 2:48

RECEIVED
BIM AZ STATE OFFICE

AMC 447160



Ivanhoe Claim Block, Arizona Map 8

Ivanhoe - IV Lode Mining Claims
 T21 and 22S, R15E G&SRM
 Santa Cruz County, Arizona
 Located September 7-19, 2017

Monuments are 1-1/2" by 1-1/2" by 5' Wood Posts projecting at least four feet above the ground. Location Monuments are set 20' inside the Endline along the center of each claim, and are 1500' long X 600' wide unless otherwise depicted and as detailed in the attached Certificate of Location.

TIE POINT: The location monument of each claim is tied to the Southeast corner of Section 14, Township 21S, Range 15E, G&SRM, Santa Cruz County, Arizona, its distance as shown on the attached Certificate of Location. Bearings and distance are grid north.


Any overlap onto pre-existing claims, or Private Land, is acknowledged as non-locatable, and any overlapping portion is acknowledged as invalid.



Legend

- End Centers
- ▲ Location Monuments
- Corners
- Claim Boundary
- Section
- Township

1 in = 1,000 feet



Claims Filed By-
 Kennecott Exploration Company
 4700 Daybreak Parkway
 South Jordan, UT 84009

When recorded return to:
Kennecott Exploration Company – Land Dept.
4700 Daybreak Parkway
South Jordan, UT 84009

ARIZONA NOTICE OF LOCATION
(LODE CLAIM)

NOTICE IS HEREBY GIVEN THAT KENNECOTT EXPLORATION COMPANY, whose mailing address is 4700 Daybreak Parkway, South Jordan, Utah 84009 by its undersigned representative, makes this location of the IV263 Lode Mining Claim, in Santa Cruz County, Arizona.

The general course of the claim is from the North to South, and said claim is within the:

| <u>Quarter</u> | <u>Section</u> | <u>Township</u> | <u>Range</u> |
|----------------|----------------|-----------------|--------------|
| SE | 2 | 22S | 15E |
| NE | 2 | 22S | 15E |
| NW | 2 | 22S | 15E |
| SW | 2 | 22S | 15E |

Santa Cruz County, Arizona, G&SRM.

This claim is 1500 feet in length and 600 feet in width. This Notice of Location is posted on the centerline of the claim. The claim runs from the location monument on which this notice is posted 1480 feet in a northerly direction to the North endline, and 20 feet in a southerly direction to the South endline. The claim boundaries are marked by six monuments, one at each corner and one at the center of each endline. The location monument on which this notice is posted is situated within Section 02, Township 22S, Range 15E, Santa Cruz County, Arizona, G&SRM, and is approximately 2576 feet West and 19567 feet South from the SE corner of Section 14, T21S, R15E, Santa Cruz County, Arizona, G&SRM. Any overlaps onto pre-existing claims, private or State Land are acknowledged as pre-existing rights and that portion of said overlap is acknowledged as invalid.

The undersigned claims the ground as depicted on the map that is attached to a copy of this Notice of Location filed in the office of the Recorder, Santa Cruz County, Arizona.

The claim has been monumented in accordance with State and Federal law. Corner, end centers and location monuments are posts, 1-1/2" x 1-1/2" x 5' projecting at least 4' above the ground.

Located, dated and posted on the ground this 19th day of September, 2017.

KENNECOTT EXPLORATION COMPANY

ER

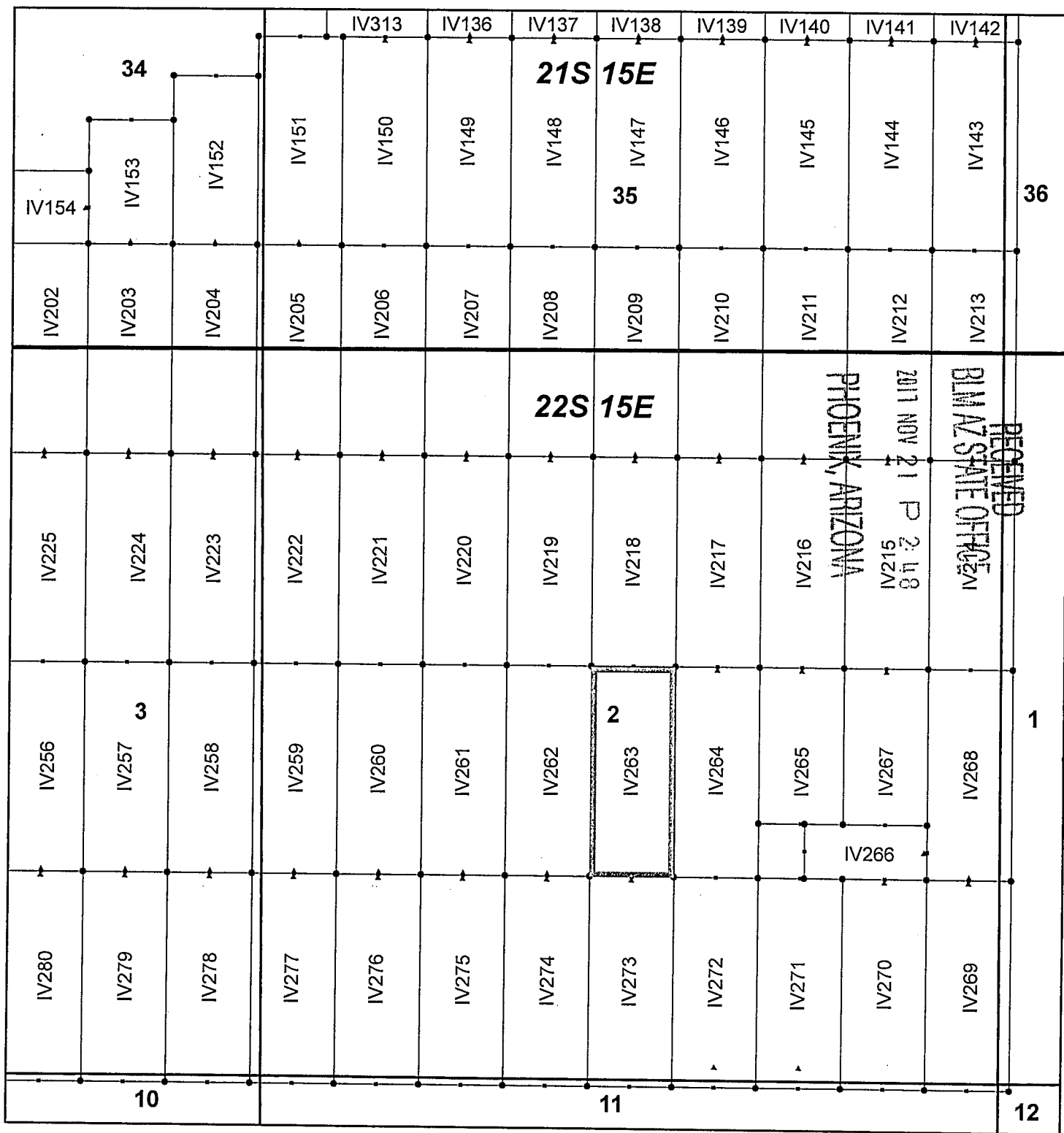
By: Erik Best, Operating Officer

PHOENIX, ARIZONA

2017 NOV 21 P 2:48

RECEIVED
BLM AZ STATE OFFICE

AMC 4471611



Ivanhoe Claim Block, Arizona Map 9

Ivanhoe - IV Lode Mining Claims
 T21 and 22S, R15E G&SRM
 Santa Cruz County, Arizona
 Located September 7-19, 2017

Monuments are 1-1/2" by 1-1/2" by 5' Wood Posts projecting at least four feet above the ground. Location Monuments are set 20' inside the Endline along the center of each claim, and are 1500' long X 600' wide unless otherwise depicted and as detailed in the attached Certificate of Location.

TIE POINT: The location monument of each claim is tied to the Southeast corner of Section 14, Township 21S, Range 15E, G&SRM, Santa Cruz County, Arizona, its distance as shown on the attached Certificate of Location. Bearings and distance are grid north.


Any overlap onto pre-existing claims, or Private Land, is acknowledged as non-locatable, and any overlapping portion is acknowledged as invalid.



Legend

- End Centers
- ▲ Location Monuments
- Corners
- Claim Boundary
- Section
- Township

1 in = 1,000 feet



Claims Filed By:
 Kennecott Exploration Company
 4700 Daybreak Parkway
 South Jordan, UT 84009

When recorded return to:
Kennecott Exploration Company – Land Dept.
4700 Daybreak Parkway
South Jordan, UT 84009

ARIZONA NOTICE OF LOCATION
(LODE CLAIM)

NOTICE IS HEREBY GIVEN THAT KENNECOTT EXPLORATION COMPANY, whose mailing address is 4700 Daybreak Parkway, South Jordan, Utah 84009 by its undersigned representative, makes this location of the IV264 Lode Mining Claim, in Santa Cruz County, Arizona.

The general course of the claim is from the North to South, and said claim is within the:

| <u>Quarter</u> | <u>Section</u> | <u>Township</u> | <u>Range</u> |
|----------------|----------------|-----------------|--------------|
| SE | 2 | 22S | 15E |
| NE | 2 | 22S | 15E |

Santa Cruz County, Arizona, G&SRM.


This claim is 1500 feet in length and 600 feet in width. This Notice of Location is posted on the centerline of the claim. The claim runs from the location monument on which this notice is posted 20 feet in a northerly direction to the North endline, and 1480 feet in a southerly direction to the South endline. The claim boundaries are marked by six monuments, one at each corner and one at the center of each endline. The location monument on which this notice is posted is situated within Section 02, Township 22S, Range 15E, Santa Cruz County, Arizona, G&SRM, and is approximately 1976 feet West and 18107 feet South from the SE corner of Section 14, T21S, R15E, Santa Cruz County, Arizona, G&SRM. Any overlaps onto pre-existing claims, private or State Land are acknowledged as pre-existing rights and that portion of said overlap is acknowledged as invalid.

The undersigned claims the ground as depicted on the map that is attached to a copy of this Notice of Location filed in the office of the Recorder, Santa Cruz County, Arizona.

The claim has been monumented in accordance with State and Federal law. Corner, end centers and location monuments are posts, 1-1/2" x 1-1/2" x 5' projecting at least 4' above the ground.

Located, dated and posted on the ground this 19th day of September, 2017.

KENNECOTT EXPLORATION COMPANY



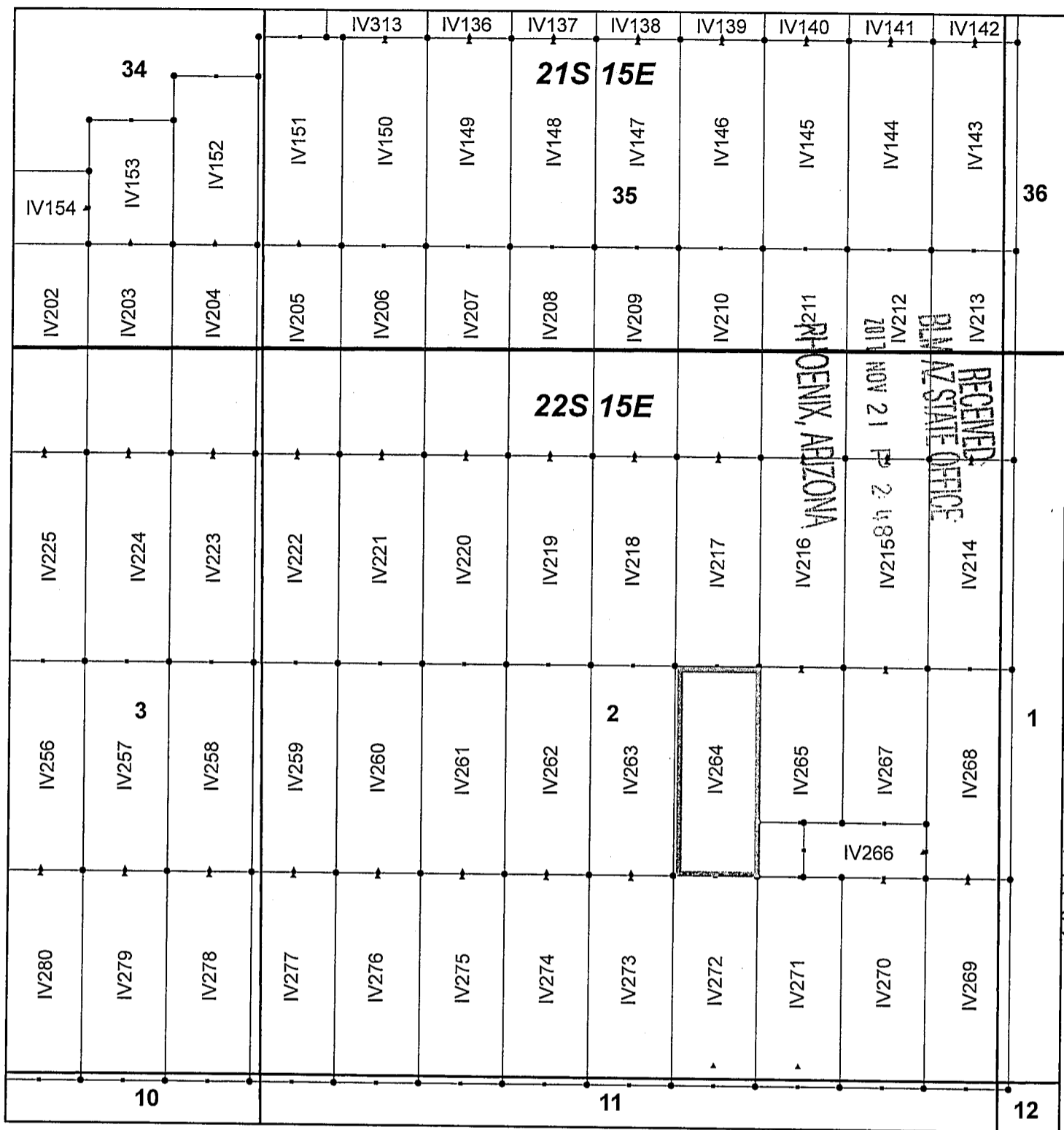
By: Erik Best, Operating Officer

PHOENIX, ARIZONA

2017 NOV 21 P 2:48

RECEIVED
BLM AZ STATE OFFICE

AMC 447162



Ivanhoe Claim Block, Arizona Map 9

Ivanhoe - IV Lode Mining Claims
 T21 and 22S, R15E G&SRM
 Santa Cruz County, Arizona
 Located September 7-19, 2017

Monuments are 1-1/2" by 1-1/2" by 5' Wood Posts projecting at least four feet above the ground. Location Monuments are set 20' inside the Endline along the center of each claim, and are 1500' long X 600' wide unless otherwise depicted and as detailed in the attached Certificate of Location.

TIE POINT: The location monument of each claim is tied to the Southeast corner of Section 14, Township 21S, Range 15E, G&SRM, Santa Cruz County, Arizona, its distance as shown on the attached Certificate of Location. Bearings and distance are grid north.


Any overlap onto pre-existing claims, or Private Land, is acknowledged as non-locatable, and any overlapping portion is acknowledged as invalid.



Legend

- End Centers
- ▲ Location Monuments
- Corners
- Claim Boundary
- Section
- Township

1 in = 1,000 feet



Claims Filed By-
 Kennecott Exploration Company
 4700 Daybreak Parkway
 South Jordan, UT 84009

When recorded return to:
Kennecott Exploration Company – Land Dept.
4700 Daybreak Parkway
South Jordan, UT 84009

ARIZONA NOTICE OF LOCATION
(LODE CLAIM)

NOTICE IS HEREBY GIVEN THAT KENNECOTT EXPLORATION COMPANY, whose mailing address is 4700 Daybreak Parkway, South Jordan, Utah 84009 by its undersigned representative, makes this location of the IV265 Lode Mining Claim, in Santa Cruz County, Arizona.

The general course of the claim is from the North to South, and said claim is within the:

| <u>Quarter</u> | <u>Section</u> | <u>Township</u> | <u>Range</u> |
|----------------|----------------|-----------------|--------------|
| SE | 2 | 22S | 15E |
| NE | 2 | 22S | 15E |

Santa Cruz County, Arizona, G&SRM.

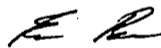
This claim is 1118 feet in length and 600 feet in width. This Notice of Location is posted on the centerline of the claim. The claim runs from the location monument on which this notice is posted 20 feet in a northerly direction to the North endline, and 1098 feet in a southerly direction to the South endline. The claim boundaries are marked by six monuments, one at each corner and one at the center of each endline. The location monument on which this notice is posted is situated within Section 02, Township 22S, Range 15E, Santa Cruz County, Arizona, G&SRM, and is approximately 1377 feet West and 18107 feet South from the SE corner of Section 14, T21S, R15E, Santa Cruz County, Arizona, G&SRM. Any overlaps onto pre-existing claims, private or State Land are acknowledged as pre-existing rights and that portion of said overlap is acknowledged as invalid.

The undersigned claims the ground as depicted on the map that is attached to a copy of this Notice of Location filed in the office of the Recorder, Santa Cruz County, Arizona.

The claim has been monumented in accordance with State and Federal law. Corner, end centers and location monuments are posts, 1-1/2" x 1-1/2" x 5' projecting at least 4' above the ground.

Located, dated and posted on the ground this 19th day of September, 2017.

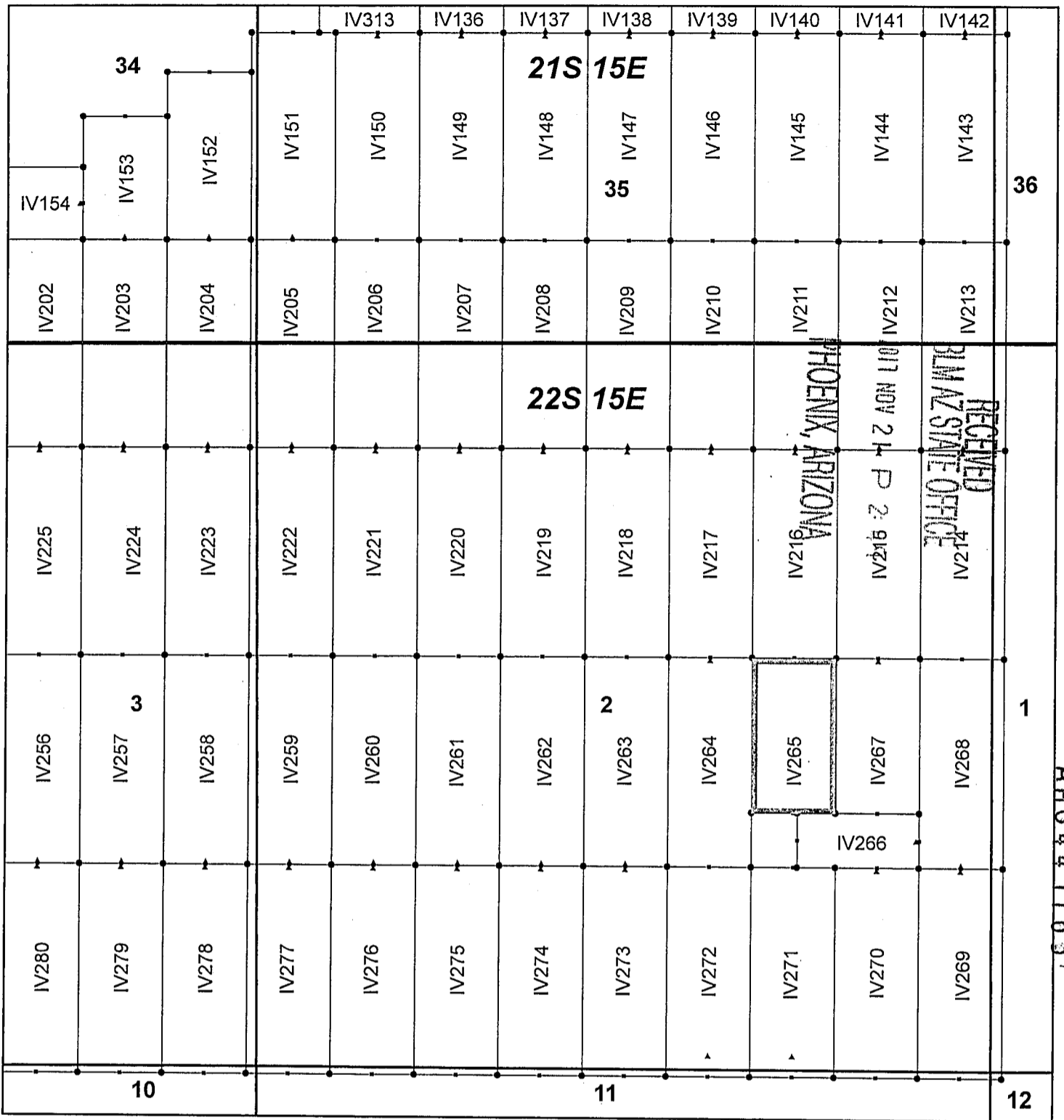
KENNECOTT EXPLORATION COMPANY



By: Erik Best, Operating Officer

RECEIVED
BIMAZ STATE OFFICE
2017 NOV 21 P 2 48
PHOENIX, ARIZONA

AMC447163



Ivanhoe Claim Block, Arizona Map 9

Ivanhoe - IV Lode Mining Claims
 T21 and 22S, R15E G&SRM
 Santa Cruz County, Arizona
 Located September 7-19, 2017

Monuments are 1-1/2" by 1-1/2" by 5' Wood Posts projecting at least four feet above the ground. Location Monuments are set 20' inside the Endline along the center of each claim, and are 1500' long X 600' wide unless otherwise depicted and as detailed in the attached Certificate of Location.

TIE POINT: The location monument of each claim is tied to the Southeast corner of Section 14, Township 21S, Range 15E, G&SRM, Santa Cruz County, Arizona, its distance as shown on the attached Certificate of Location. Bearings and distance are grid north.


Any overlap onto pre-existing claims, or Private Land, is acknowledged as non-locatable, and any overlapping portion is acknowledged as invalid.



Legend

- End Centers
- ▲ Location Monuments
- Corners
- Claim Boundary
- Section
- Township

1 in = 1,000 feet



Claims Filed By:
 Kennecott Exploration Company
 4700 Daybreak Parkway
 South Jordan, UT 84009

ANGL 1163

When recorded return to:
Kennecott Exploration Company – Land Dept.
4700 Daybreak Parkway
South Jordan, UT 84009

ARIZONA NOTICE OF LOCATION
(LODE CLAIM)

NOTICE IS HEREBY GIVEN THAT KENNECOTT EXPLORATION COMPANY, whose mailing address is 4700 Daybreak Parkway, South Jordan, Utah 84009 by its undersigned representative, makes this location of the IV266 Lode Mining Claim, in Santa Cruz County, Arizona.

The general course of the claim is from the East to West, and said claim is within the:

| <u>Quarter</u> | <u>Section</u> | <u>Township</u> | <u>Range</u> |
|----------------|----------------|-----------------|--------------|
| SE | 2 | 22S | 15E |

Santa Cruz County, Arizona, G&SRM.

This claim is 872 feet in length and 382 feet in width. This Notice of Location is posted on the centerline of the claim. The claim runs from the location monument on which this notice is posted 20 feet in an easterly direction to the East endline, and 852 feet in a westerly direction to the West endline. The claim boundaries are marked by six monuments, one at each corner and one at the center of each endline. The location monument on which this notice is posted is situated within Section 02, Township 22S, Range 15E, Santa Cruz County, Arizona, G&SRM, and is approximately 497 feet West and 19396 feet South from the SE corner of Section 14, T21S, R15E, Santa Cruz County, Arizona, G&SRM. Any overlaps onto pre-existing claims, private or State Land are acknowledged as pre-existing rights and that portion of said overlap is acknowledged as invalid.

The undersigned claims the ground as depicted on the map that is attached to a copy of this Notice of Location filed in the office of the Recorder, Santa Cruz County, Arizona.

The claim has been monumented in accordance with State and Federal law. Corner, end centers and location monuments are posts, 1-1/2" x 1-1/2" x 5' projecting at least 4' above the ground.

Located, dated and posted on the ground this 19th day of September, 2017.

KENNECOTT EXPLORATION COMPANY



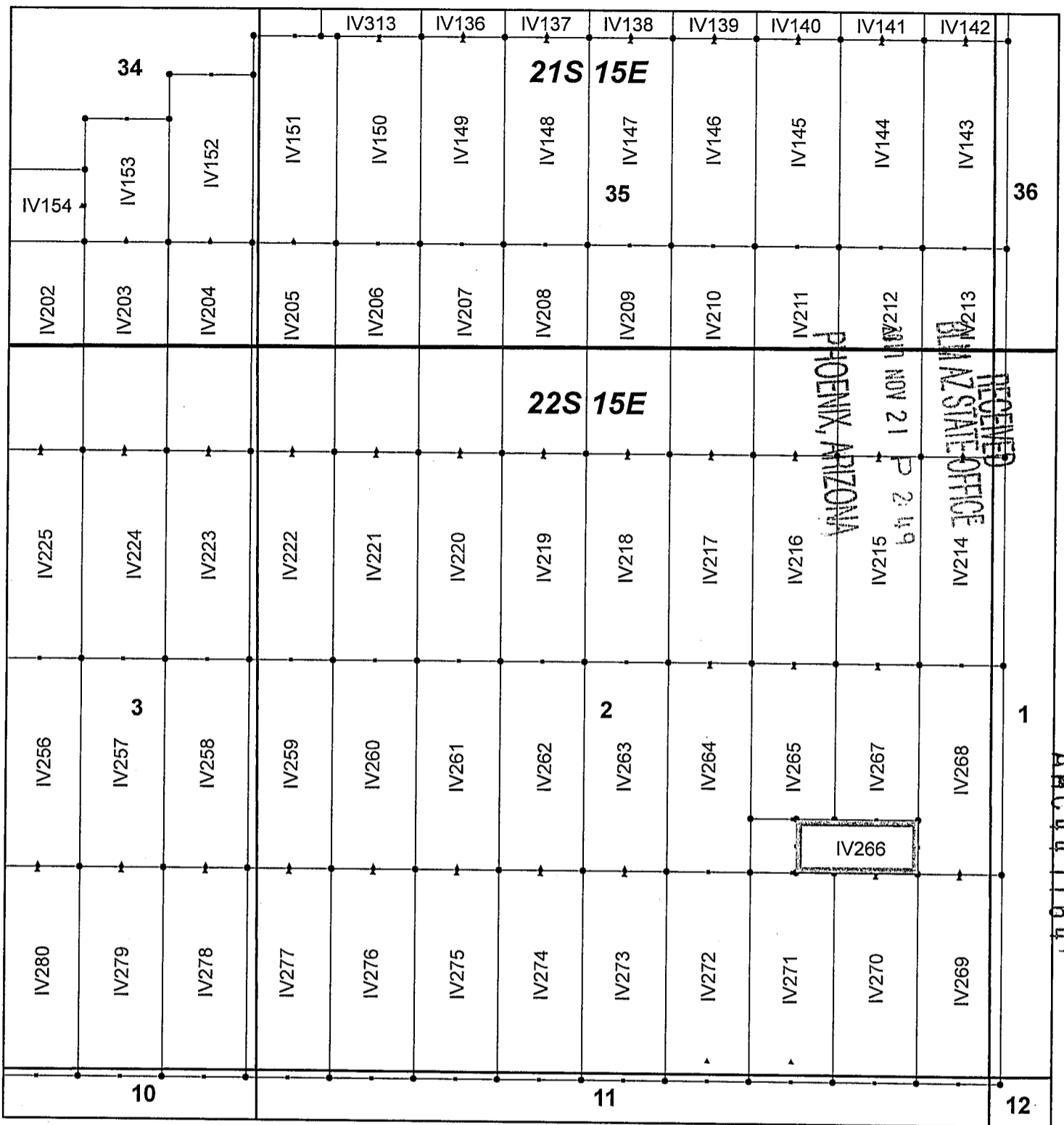
By: Erik Best, Operating Officer

PHOENIX, ARIZONA

2017 NOV 21 P 2:49

RECEIVED
BLM AZ STATE OFFICE

AMC 447164



Ivanhoe Claim Block, Arizona Map 9

Ivanhoe - IV Lode Mining Claims
 T21 and 22S, R15E G&SRM
 Santa Cruz County, Arizona
 Located September 7-19, 2017

Monuments are 1-1/2" by 1-1/2" by 5' Wood Posts projecting at least four feet above the ground. Location Monuments are set 20' inside the Endline along the center of each claim, and are 1500' long X 600' wide unless otherwise depicted and as detailed in the attached Certificate of Location.

TIE POINT: The location monument of each claim is tied to the Southeast corner of Section 14, Township 21S, Range 15E, G&SRM, Santa Cruz County, Arizona, its distance as shown on the attached Certificate of Location. Bearings and distance are grid north.


Any overlap onto pre-existing claims, or Private Land, is acknowledged as non-locatable, and any overlapping portion is acknowledged as invalid.



Legend

- End Centers
- ▲ Location Monuments
- Corners
- Claim Boundary
- Section
- Township

1 in = 1,000 feet



Claims Filed By:
 Kennecott Exploration Company
 4700 Daybreak Parkway
 South Jordan, UT 84009

When recorded return to:
Kennecott Exploration Company – Land Dept.
4700 Daybreak Parkway
South Jordan, UT 84009

ARIZONA NOTICE OF LOCATION
(LODE CLAIM)

NOTICE IS HEREBY GIVEN THAT KENNECOTT EXPLORATION COMPANY, whose mailing address is 4700 Daybreak Parkway, South Jordan, Utah 84009 by its undersigned representative, makes this location of the IV267 Lode Mining Claim, in Santa Cruz County, Arizona.

The general course of the claim is from the North to South, and said claim is within the:

| <u>Quarter</u> | <u>Section</u> | <u>Township</u> | <u>Range</u> |
|----------------|----------------|-----------------|--------------|
| SE | 2 | 22S | 15E |

Santa Cruz County, Arizona, G&SRM.

This claim is 1118 feet in length and 600 feet in width. This Notice of Location is posted on the centerline of the claim. The claim runs from the location monument on which this notice is posted 20 feet in a northerly direction to the North endline, and 1098 feet in a southerly direction to the South endline. The claim boundaries are marked by six monuments, one at each corner and one at the center of each endline. The location monument on which this notice is posted is situated within Section 02, Township 22S, Range 15E, Santa Cruz County, Arizona, G&SRM, and is approximately 777 feet West and 18107 feet South from the SE corner of Section 14, T21S, R15E, Santa Cruz County, Arizona, G&SRM. Any overlaps onto pre-existing claims, private or State Land are acknowledged as pre-existing rights and that portion of said overlap is acknowledged as invalid.

The undersigned claims the ground as depicted on the map that is attached to a copy of this Notice of Location filed in the office of the Recorder, Santa Cruz County, Arizona.

The claim has been monumented in accordance with State and Federal law. Corner, end centers and location monuments are posts, 1-1/2" x 1-1/2" x 5' projecting at least 4' above the ground.

Located, dated and posted on the ground this 19th day of September, 2017.

KENNECOTT EXPLORATION COMPANY



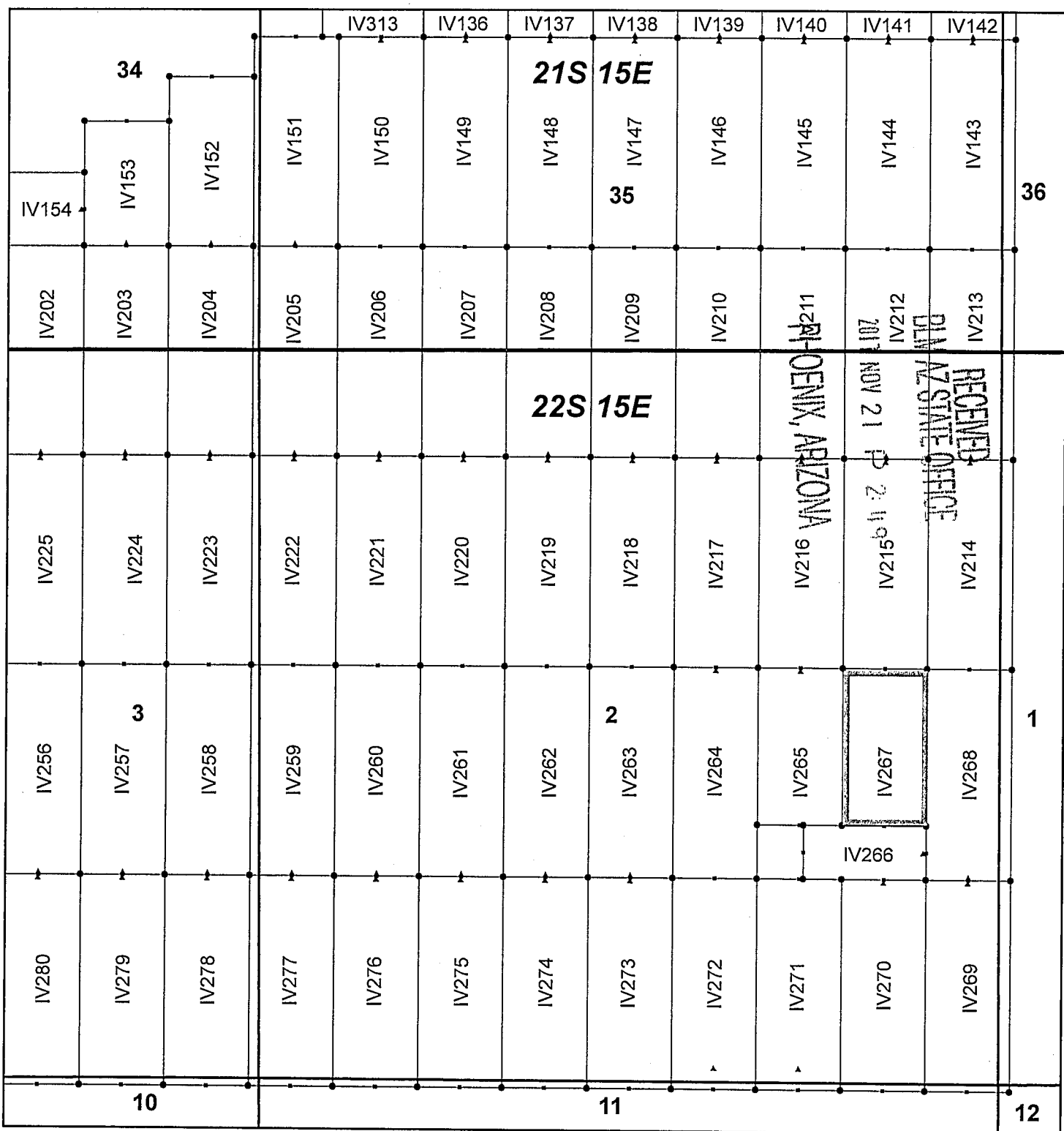
By: Erik Best, Operating Officer

PHOENIX, ARIZONA

2017 NOV 21 P 2:49

RECEIVED
BLM AZ STATE OFFICE

AMC 447165



Ivanhoe Claim Block, Arizona Map 9

Ivanhoe - IV Lode Mining Claims
 T21 and 22S, R15E G&SRM
 Santa Cruz County, Arizona
 Located September 7-19, 2017

Monuments are 1-1/2" by 1-1/2" by 5' Wood Posts projecting at least four feet above the ground. Location Monuments are set 20' inside the Endline along the center of each claim, and are 1500' long X 600' wide unless otherwise depicted and as detailed in the attached Certificate of Location.

TIE POINT: The location monument of each claim is tied to the Southeast corner of Section 14, Township 21S, Range 15E, G&SRM, Santa Cruz County, Arizona, its distance as shown on the attached Certificate of Location. Bearings and distance are grid north.


Any overlap onto pre-existing claims, or Private Land, is acknowledged as non-locatable, and any overlapping portion is acknowledged as invalid.



Legend

- End Centers
- ▲ Location Monuments
- Corners
- Claim Boundary
- Section
- Township

1 in = 1,000 feet



Claims Filed By:
 Kennecott Exploration Company
 4700 Daybreak Parkway
 South Jordan, UT 84009

AMC447165

When recorded return to:
Kennecott Exploration Company – Land Dept.
4700 Daybreak Parkway
South Jordan, UT 84009

ARIZONA NOTICE OF LOCATION
(LODE CLAIM)

NOTICE IS HEREBY GIVEN THAT KENNECOTT EXPLORATION COMPANY, whose mailing address is 4700 Daybreak Parkway, South Jordan, Utah 84009 by its undersigned representative, makes this location of the IV268 Lode Mining Claim, in Santa Cruz County, Arizona.

The general course of the claim is from the North to South, and said claim is within the:

| <u>Quarter</u> | <u>Section</u> | <u>Township</u> | <u>Range</u> |
|----------------|----------------|-----------------|--------------|
| SE | 2 | 22S | 15E |
| NE | 2 | 22S | 15E |
| NW | 1 | 22S | 15E |
| SW | 1 | 22S | 15E |

Santa Cruz County, Arizona, G&SRM.

This claim is 1500 feet in length and 600 feet in width. This Notice of Location is posted on the centerline of the claim. The claim runs from the location monument on which this notice is posted 1480 feet in a northerly direction to the North endline, and 20 feet in a southerly direction to the South endline. The claim boundaries are marked by six monuments, one at each corner and one at the center of each endline. The location monument on which this notice is posted is situated within Section 02, Township 22S, Range 15E, Santa Cruz County, Arizona, G&SRM, and is approximately 176 feet West and 19567 feet South from the SE corner of Section 14, T21S, R15E, Santa Cruz County, Arizona, G&SRM. Any overlaps onto pre-existing claims, private or State Land are acknowledged as pre-existing rights and that portion of said overlap is acknowledged as invalid.

The undersigned claims the ground as depicted on the map that is attached to a copy of this Notice of Location filed in the office of the Recorder, Santa Cruz County, Arizona.

The claim has been monumented in accordance with State and Federal law. Corner, end centers and location monuments are posts, 1-1/2" x 1-1/2" x 5' projecting at least 4' above the ground.

Located, dated and posted on the ground this 19th day of September, 2017.

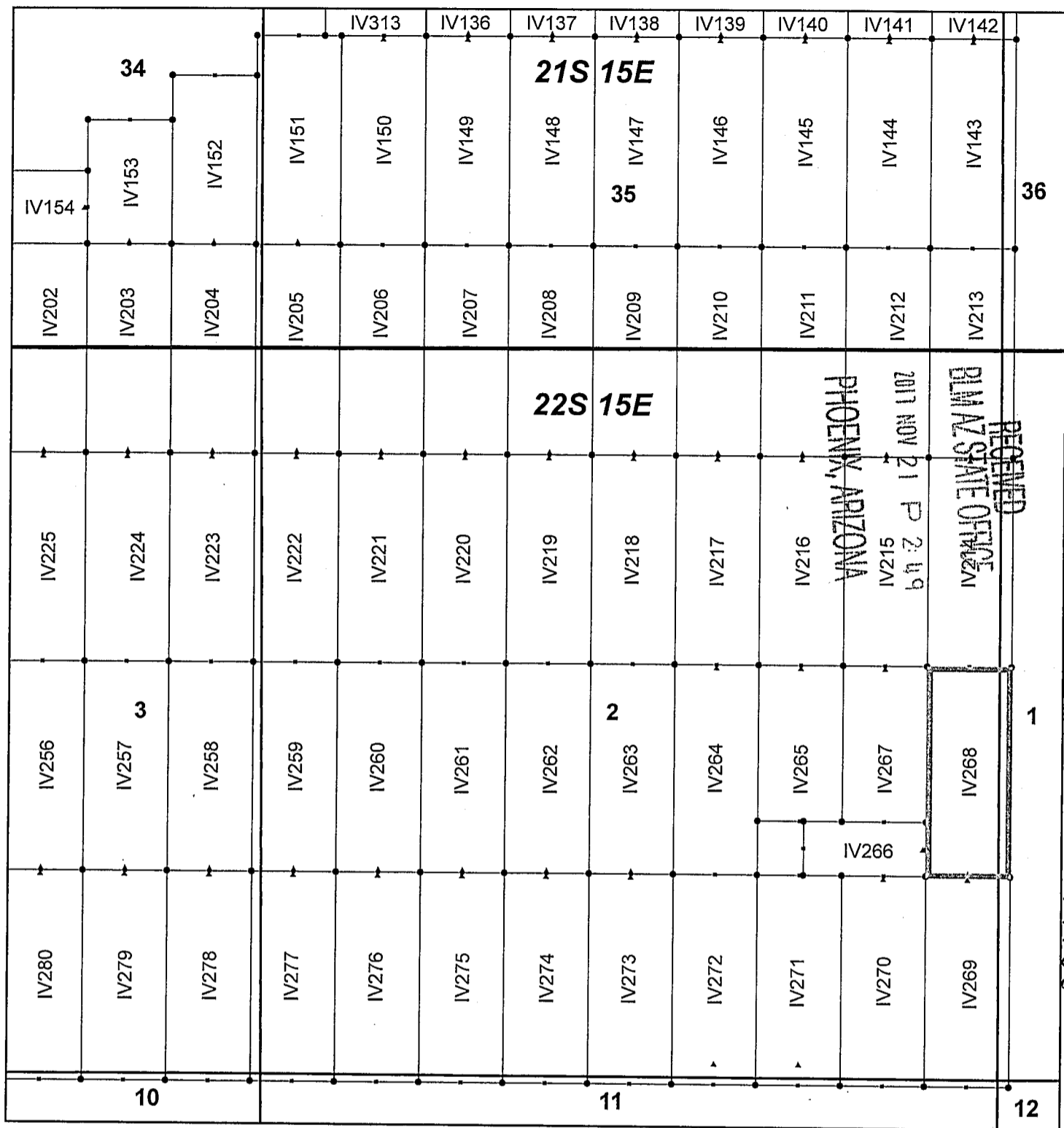
KENNECOTT EXPLORATION COMPANY

ER

By: Erik Best, Operating Officer

RECEIVED
BIMAZ STATE OFFICE
2017 NOV 21 P 2:49
PHOENIX, ARIZONA

AMC 447166



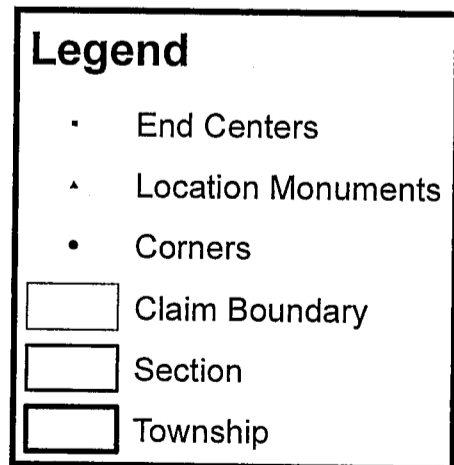
Ivanhoe Claim Block, Arizona Map 9

Ivanhoe - IV Lode Mining Claims
T21 and 22S, R15E G&SRM
Santa Cruz County, Arizona
Located September 7-19, 2017


Monuments are 1-1/2" by 1-1/2" by 5' Wood Posts projecting at least four feet above the ground. Location Monuments are set 20' inside the Endline along the center of each claim, and are 1500' long X 600' wide unless otherwise depicted and as detailed in the attached Certificate of Location.

TIE POINT: The location monument of each claim is tied to the Southeast corner of Section 14, Township 21S, Range 15E, G&SRM, Santa Cruz County, Arizona, its distance as shown on the attached Certificate of Location. Bearings and distance are grid north.

Any overlap onto pre-existing claims, or Private Land, is acknowledged as non-locatable, and any overlapping portion is acknowledged as invalid.



1 in = 1,000 feet



Claims Filed By:
Kennecott Exploration Company
4700 Daybreak Parkway
South Jordan, UT 84009

When recorded return to:
Kennecott Exploration Company – Land Dept.
4700 Daybreak Parkway
South Jordan, UT 84009

ARIZONA NOTICE OF LOCATION
(LODE CLAIM)

NOTICE IS HEREBY GIVEN THAT KENNECOTT EXPLORATION COMPANY, whose mailing address is 4700 Daybreak Parkway, South Jordan, Utah 84009 by its undersigned representative, makes this location of the IV269 Lode Mining Claim, in Santa Cruz County, Arizona.

The general course of the claim is from the North to South, and said claim is within the:

| <u>Quarter</u> | <u>Section</u> | <u>Township</u> | <u>Range</u> |
|----------------|----------------|-----------------|--------------|
| SW | 1 | 22S | 15E |
| SE | 2 | 22S | 15E |
| NE | 11 | 22S | 15E |
| NW | 12 | 22S | 15E |

Santa Cruz County, Arizona, G&SRM.


This claim is 1500 feet in length and 600 feet in width. This Notice of Location is posted on the centerline of the claim. The claim runs from the location monument on which this notice is posted 20 feet in a northerly direction to the North endline, and 1480 feet in a southerly direction to the South endline. The claim boundaries are marked by six monuments, one at each corner and one at the center of each endline. The location monument on which this notice is posted is situated within Section 02, Township 22S, Range 15E, Santa Cruz County, Arizona, G&SRM, and is approximately 177 feet West and 19608 feet South from the SE corner of Section 14, T21S, R15E, Santa Cruz County, Arizona, G&SRM. Any overlaps onto pre-existing claims, private or State Land are acknowledged as pre-existing rights and that portion of said overlap is acknowledged as invalid.

The undersigned claims the ground as depicted on the map that is attached to a copy of this Notice of Location filed in the office of the Recorder, Santa Cruz County, Arizona.

The claim has been monumented in accordance with State and Federal law. Corner, end centers and location monuments are posts, 1-1/2" x 1-1/2" x 5' projecting at least 4' above the ground.

Located, dated and posted on the ground this 19th day of September, 2017.

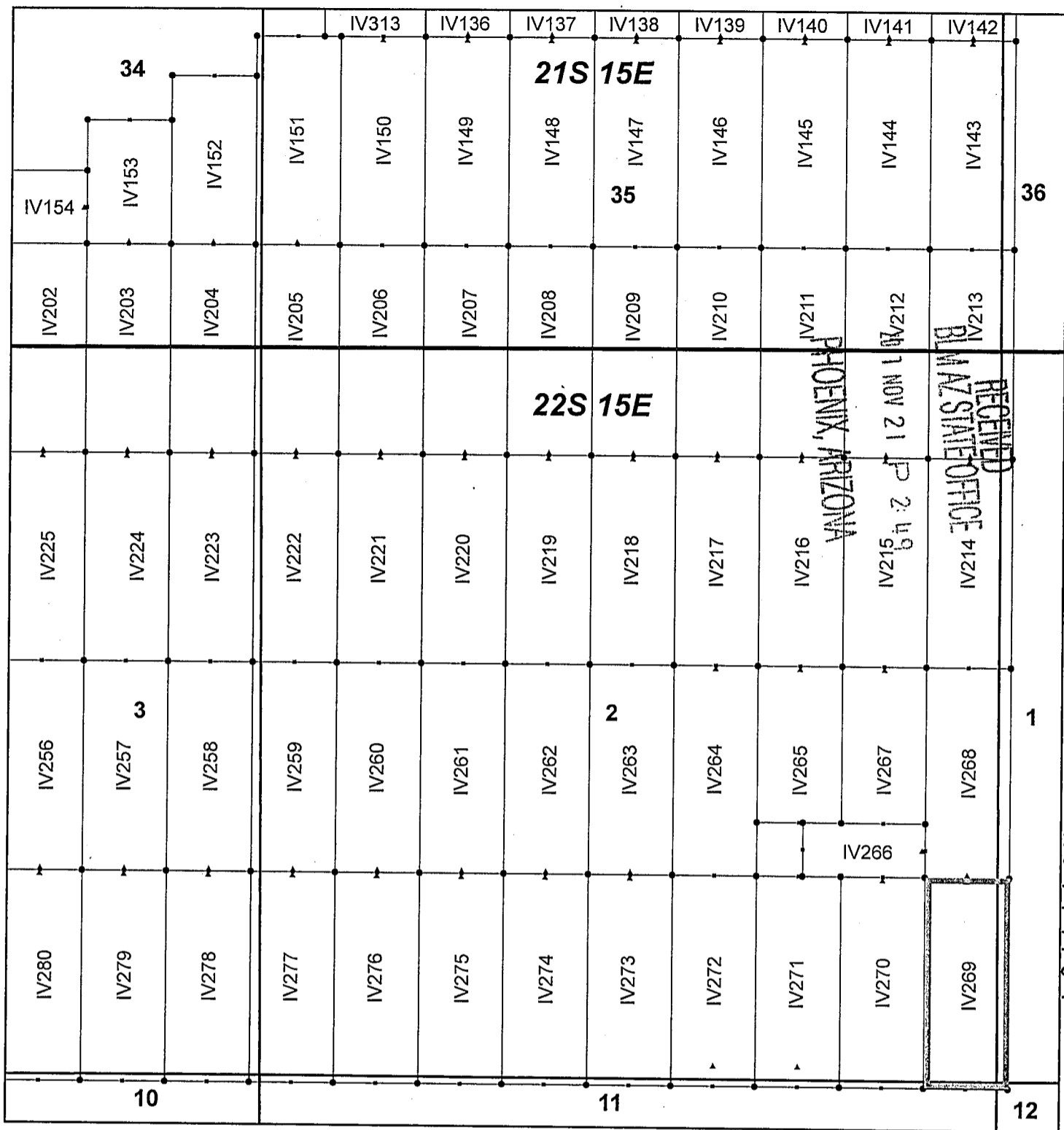
KENNECOTT EXPLORATION COMPANY



By: Erik Best, Operating Officer

RECEIVED
BLM AZ STATE OFFICE
2017 NOV 21 P 2:49
PHOENIX, ARIZONA

AMC447167



Ivanhoe Claim Block, Arizona Map 9

Ivanhoe - IV Lode Mining Claims
 T21 and 22S, R15E G&SRM
 Santa Cruz County, Arizona
 Located September 7-19, 2017

Monuments are 1-1/2" by 1-1/2" by 5' Wood Posts projecting at least four feet above the ground. Location Monuments are set 20' inside the Endline along the center of each claim, and are 1500' long X 600' wide unless otherwise depicted and as detailed in the attached Certificate of Location.

TIE POINT: The location monument of each claim is tied to the Southeast corner of Section 14, Township 21S, Range 15E, G&SRM, Santa Cruz County, Arizona, its distance as shown on the attached Certificate of Location. Bearings and distance are grid north.


Any overlap onto pre-existing claims, or Private Land, is acknowledged as non-locatable, and any overlapping portion is acknowledged as invalid.



Legend

- End Centers
- ▲ Location Monuments
- Corners
- Claim Boundary
- Section
- Township

1 in = 1,000 feet



Claims Filed By-
 Kennecott Exploration Company
 4700 Daybreak Parkway
 South Jordan, UT 84009

When recorded return to:
Kennecott Exploration Company – Land Dept.
4700 Daybreak Parkway
South Jordan, UT 84009

ARIZONA NOTICE OF LOCATION
(LODE CLAIM)

NOTICE IS HEREBY GIVEN THAT KENNECOTT EXPLORATION COMPANY, whose mailing address is 4700 Daybreak Parkway, South Jordan, Utah 84009 by its undersigned representative, makes this location of the IV270 Lode Mining Claim, in Santa Cruz County, Arizona.

The general course of the claim is from the North to South, and said claim is within the:

| <u>Quarter</u> | <u>Section</u> | <u>Township</u> | <u>Range</u> |
|----------------|----------------|-----------------|--------------|
| SE | 2 | 22S | 15E |
| NE | 11 | 22S | 15E |

Santa Cruz County, Arizona, G&SRM.

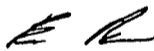
This claim is 1500 feet in length and 600 feet in width. This Notice of Location is posted on the centerline of the claim. The claim runs from the location monument on which this notice is posted 20 feet in a northerly direction to the North endline, and 1480 feet in a southerly direction to the South endline. The claim boundaries are marked by six monuments, one at each corner and one at the center of each endline. The location monument on which this notice is posted is situated within Section 02, Township 22S, Range 15E, Santa Cruz County, Arizona, G&SRM, and is approximately 777 feet West and 19608 feet South from the SE corner of Section 14, T21S, R15E, Santa Cruz County, Arizona, G&SRM. Any overlaps onto pre-existing claims, private or State Land are acknowledged as pre-existing rights and that portion of said overlap is acknowledged as invalid.

The undersigned claims the ground as depicted on the map that is attached to a copy of this Notice of Location filed in the office of the Recorder, Santa Cruz County, Arizona.

The claim has been monumented in accordance with State and Federal law. Corner, end centers and location monuments are posts, 1-1/2" x 1-1/2" x 5' projecting at least 4' above the ground.

Located, dated and posted on the ground this 19th day of September, 2017.

KENNECOTT EXPLORATION COMPANY



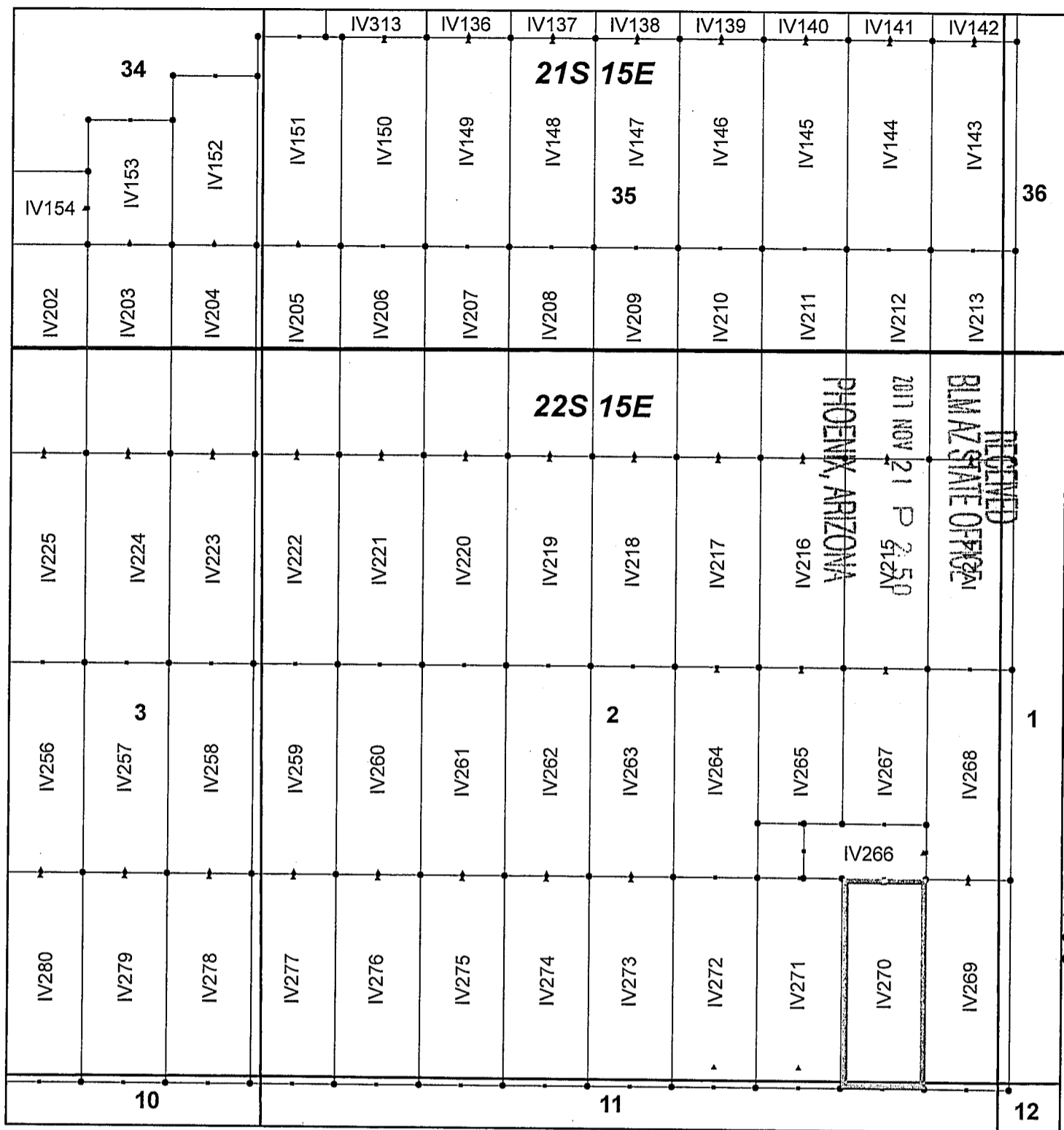
By: Erik Best, Operating Officer

PHOENIX, ARIZONA

2017 NOV 21 P 2:49

RECEIVED
BLM AZ STATE OFFICE

AMC 447168



Ivanhoe Claim Block, Arizona Map 9

Ivanhoe - IV Lode Mining Claims
 T21 and 22S, R15E G&SRM
 Santa Cruz County, Arizona
 Located September 7-19, 2017

Monuments are 1-1/2" by 1-1/2" by 5' Wood Posts projecting at least four feet above the ground. Location Monuments are set 20' inside the Endline along the center of each claim, and are 1500' long X 600' wide unless otherwise depicted and as detailed in the attached Certificate of Location.


TIE POINT: The location monument of each claim is tied to the Southeast corner of Section 14, Township 21S, Range 15E, G&SRM, Santa Cruz County, Arizona, its distance as shown on the attached Certificate of Location. Bearings and distance are grid north.

Any overlap onto pre-existing claims, or Private Land, is acknowledged as non-locatable, and any overlapping portion is acknowledged as invalid.

Legend

- End Centers
- ▲ Location Monuments
- Corners
- Claim Boundary
- Section
- Township

1 in = 1,000 feet



Claims Filed By:
 Kennecott Exploration Company
 4700 Daybreak Parkway
 South Jordan, UT 84009

AMC447168

RECEIVED
 BLM ARIZONA STATE OFFICE
 2017 NOV 21 P 2:50
 PHOENIX, ARIZONA

When recorded return to:
Kennecott Exploration Company – Land Dept.
4700 Daybreak Parkway
South Jordan, UT 84009

ARIZONA NOTICE OF LOCATION
(LODE CLAIM)

NOTICE IS HEREBY GIVEN THAT KENNECOTT EXPLORATION COMPANY, whose mailing address is 4700 Daybreak Parkway, South Jordan, Utah 84009 by its undersigned representative, makes this location of the IV271 Lode Mining Claim, in Santa Cruz County, Arizona.

The general course of the claim is from the North to South, and said claim is within the:

| <u>Quarter</u> | <u>Section</u> | <u>Township</u> | <u>Range</u> |
|----------------|----------------|-----------------|--------------|
| SE | 2 | 22S | 15E |
| NE | 11 | 22S | 15E |

Santa Cruz County, Arizona, G&SRM.


This claim is 1500 feet in length and 600 feet in width. This Notice of Location is posted on the centerline of the claim. The claim runs from the location monument on which this notice is posted 1350 feet in a northerly direction to the North endline, and 150 feet in a southerly direction to the South endline. The claim boundaries are marked by six monuments, one at each corner and one at the center of each endline. The location monument on which this notice is posted is situated within Section 02, Township 22S, Range 15E, Santa Cruz County, Arizona, G&SRM, and is approximately 1377 feet West and 20938 feet South from the SE corner of Section 14, T21S, R15E, Santa Cruz County, Arizona, G&SRM. Any overlaps onto pre-existing claims, private or State Land are acknowledged as pre-existing rights and that portion of said overlap is acknowledged as invalid.

The undersigned claims the ground as depicted on the map that is attached to a copy of this Notice of Location filed in the office of the Recorder, Santa Cruz County, Arizona.

The claim has been monumented in accordance with State and Federal law. Corner, end centers and location monuments are posts, 1-1/2" x 1-1/2" x 5' projecting at least 4' above the ground.

Located, dated and posted on the ground this 19th day of September, 2017.

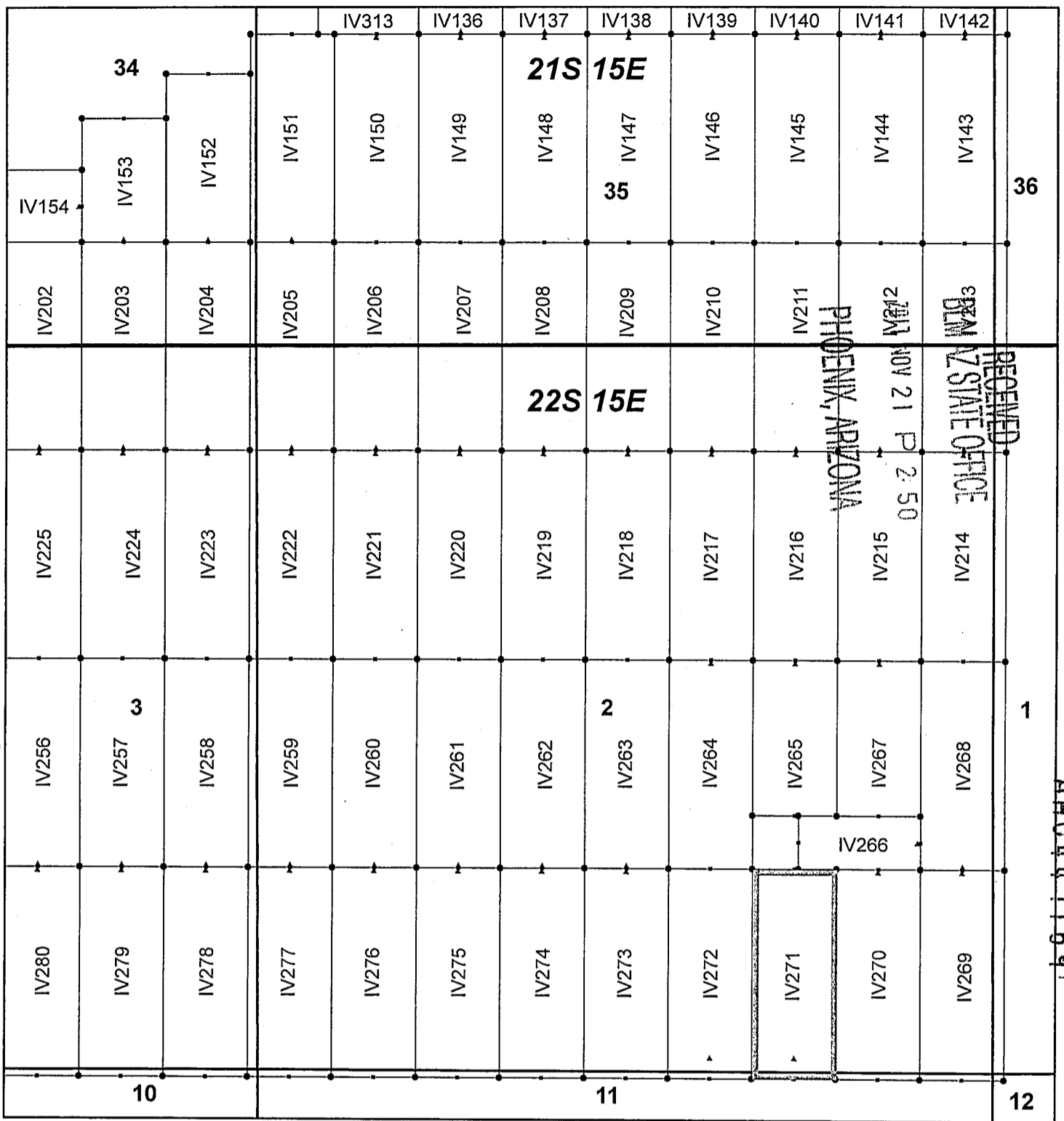
KENNECOTT EXPLORATION COMPANY



By: Erik Best, Operating Officer

RECEIVED
BLM AZ STATE OFFICE
2017 NOV 21 P 2:50
PHOENIX, ARIZONA

AMC447169



Ivanhoe Claim Block, Arizona Map 9

Ivanhoe - IV Lode Mining Claims
 T21 and 22S, R15E G&SRM
 Santa Cruz County, Arizona
 Located September 7-19, 2017

Monuments are 1-1/2" by 1-1/2" by 5' Wood Posts projecting at least four feet above the ground. Location Monuments are set 20' inside the Endline along the center of each claim, and are 1500' long X 600' wide unless otherwise depicted and as detailed in the attached Certificate of Location.

TIE POINT: The location monument of each claim is tied to the Southeast corner of Section 14, Township 21S, Range 15E, G&SRM, Santa Cruz County, Arizona, its distance as shown on the attached Certificate of Location. Bearings and distance are grid north.


Any overlap onto pre-existing claims, or Private Land, is acknowledged as non-locatable, and any overlapping portion is acknowledged as invalid.



Legend

- End Centers
- ▲ Location Monuments
- Corners
- Claim Boundary
- Section
- Township

1 in = 1,000 feet



Claims Filed By-
 Kennecott Exploration Company
 4700 Daybreak Parkway
 South Jordan, UT 84009

When recorded return to:
Kennecott Exploration Company – Land Dept.
4700 Daybreak Parkway
South Jordan, UT 84009

ARIZONA NOTICE OF LOCATION
(LODE CLAIM)

NOTICE IS HEREBY GIVEN THAT KENNECOTT EXPLORATION COMPANY, whose mailing address is 4700 Daybreak Parkway, South Jordan, Utah 84009 by its undersigned representative, makes this location of the IV272 Lode Mining Claim, in Santa Cruz County, Arizona.

The general course of the claim is from the North to South, and said claim is within the:

| <u>Quarter</u> | <u>Section</u> | <u>Township</u> | <u>Range</u> |
|----------------|----------------|-----------------|--------------|
| SE | 2 | 22S | 15E |
| NE | 11 | 22S | 15E |

Santa Cruz County, Arizona, G&SRM.


This claim is 1500 feet in length and 600 feet in width. This Notice of Location is posted on the centerline of the claim. The claim runs from the location monument on which this notice is posted 1350 feet in a northerly direction to the North endline, and 150 feet in a southerly direction to the South endline. The claim boundaries are marked by six monuments, one at each corner and one at the center of each endline. The location monument on which this notice is posted is situated within Section 02, Township 22S, Range 15E, Santa Cruz County, Arizona, G&SRM, and is approximately 1977 feet West and 20938 feet South from the SE corner of Section 14, T21S, R15E, Santa Cruz County, Arizona, G&SRM. Any overlaps onto pre-existing claims, private or State Land are acknowledged as pre-existing rights and that portion of said overlap is acknowledged as invalid.

The undersigned claims the ground as depicted on the map that is attached to a copy of this Notice of Location filed in the office of the Recorder, Santa Cruz County, Arizona.

The claim has been monumented in accordance with State and Federal law. Corner, end centers and location monuments are posts, 1-1/2" x 1-1/2" x 5' projecting at least 4' above the ground.

Located, dated and posted on the ground this 19th day of September, 2017.

KENNECOTT EXPLORATION COMPANY



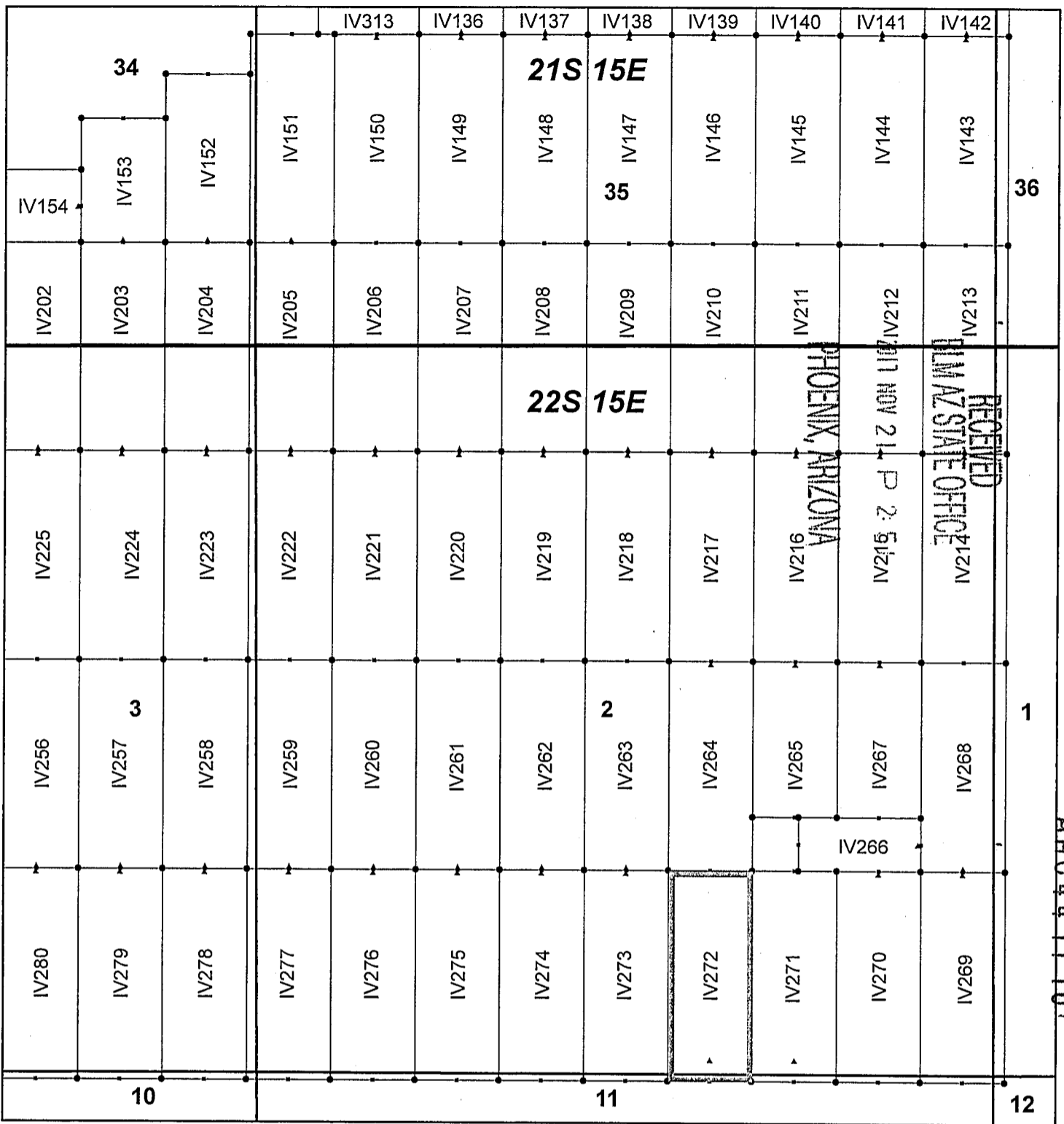
By: Erik Best, Operating Officer

PHOENIX, ARIZONA

2017 NOV 21 P 2:51

RECEIVED
BLM AZ STATE OFFICE

AMC447170



Ivanhoe Claim Block, Arizona Map 9

Ivanhoe - IV Lode Mining Claims
 T21 and 22S, R15E G&SRM
 Santa Cruz County, Arizona
 Located September 7-19, 2017

Monuments are 1-1/2" by 1-1/2" by 5' Wood Posts projecting at least four feet above the ground. Location Monuments are set 20' inside the Endline along the center of each claim, and are 1500' long X 600' wide unless otherwise depicted and as detailed in the attached Certificate of Location.

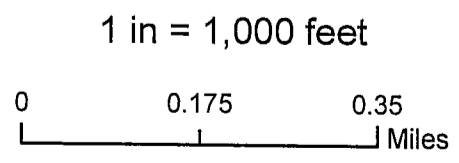
TIE POINT: The location monument of each claim is tied to the Southeast corner of Section 14, Township 21S, Range 15E, G&SRM, Santa Cruz County, Arizona, its distance as shown on the attached Certificate of Location. Bearings and distance are grid north.

Any overlap onto pre-existing claims, or Private Land, is acknowledged as non-locatable, and any overlapping portion is acknowledged as invalid.



Legend

- End Centers
- ▲ Location Monuments
- Corners
- Claim Boundary
- Section
- Township



Claims Filed By:
 Kennecott Exploration Company
 4700 Daybreak Parkway
 South Jordan, UT 84009

When recorded return to:
Kennecott Exploration Company – Land Dept.
4700 Daybreak Parkway
South Jordan, UT 84009

ARIZONA NOTICE OF LOCATION
(LODE CLAIM)

NOTICE IS HEREBY GIVEN THAT KENNECOTT EXPLORATION COMPANY, whose mailing address is 4700 Daybreak Parkway, South Jordan, Utah 84009 by its undersigned representative, makes this location of the IV273 Lode Mining Claim, in Santa Cruz County, Arizona.

The general course of the claim is from the North to South, and said claim is within the:

| <u>Quarter</u> | <u>Section</u> | <u>Township</u> | <u>Range</u> |
|----------------|----------------|-----------------|--------------|
| SE | 2 | 22S | 15E |
| SW | 2 | 22S | 15E |
| NW | 11 | 22S | 15E |
| NE | 11 | 22S | 15E |

Santa Cruz County, Arizona, G&SRM.

This claim is 1500 feet in length and 600 feet in width. This Notice of Location is posted on the centerline of the claim. The claim runs from the location monument on which this notice is posted 20 feet in a northerly direction to the North endline, and 1480 feet in a southerly direction to the South endline. The claim boundaries are marked by six monuments, one at each corner and one at the center of each endline. The location monument on which this notice is posted is situated within Section 02, Township 22S, Range 15E, Santa Cruz County, Arizona, G&SRM, and is approximately 2577 feet West and 19608 feet South from the SE corner of Section 14, T21S, R15E, Santa Cruz County, Arizona, G&SRM. Any overlaps onto pre-existing claims, private or State Land are acknowledged as pre-existing rights and that portion of said overlap is acknowledged as invalid.

The undersigned claims the ground as depicted on the map that is attached to a copy of this Notice of Location filed in the office of the Recorder, Santa Cruz County, Arizona.

The claim has been monumented in accordance with State and Federal law. Corner, end centers and location monuments are posts, 1-1/2" x 1-1/2" x 5' projecting at least 4' above the ground.

Located, dated and posted on the ground this 19th day of September, 2017.

KENNECOTT EXPLORATION COMPANY



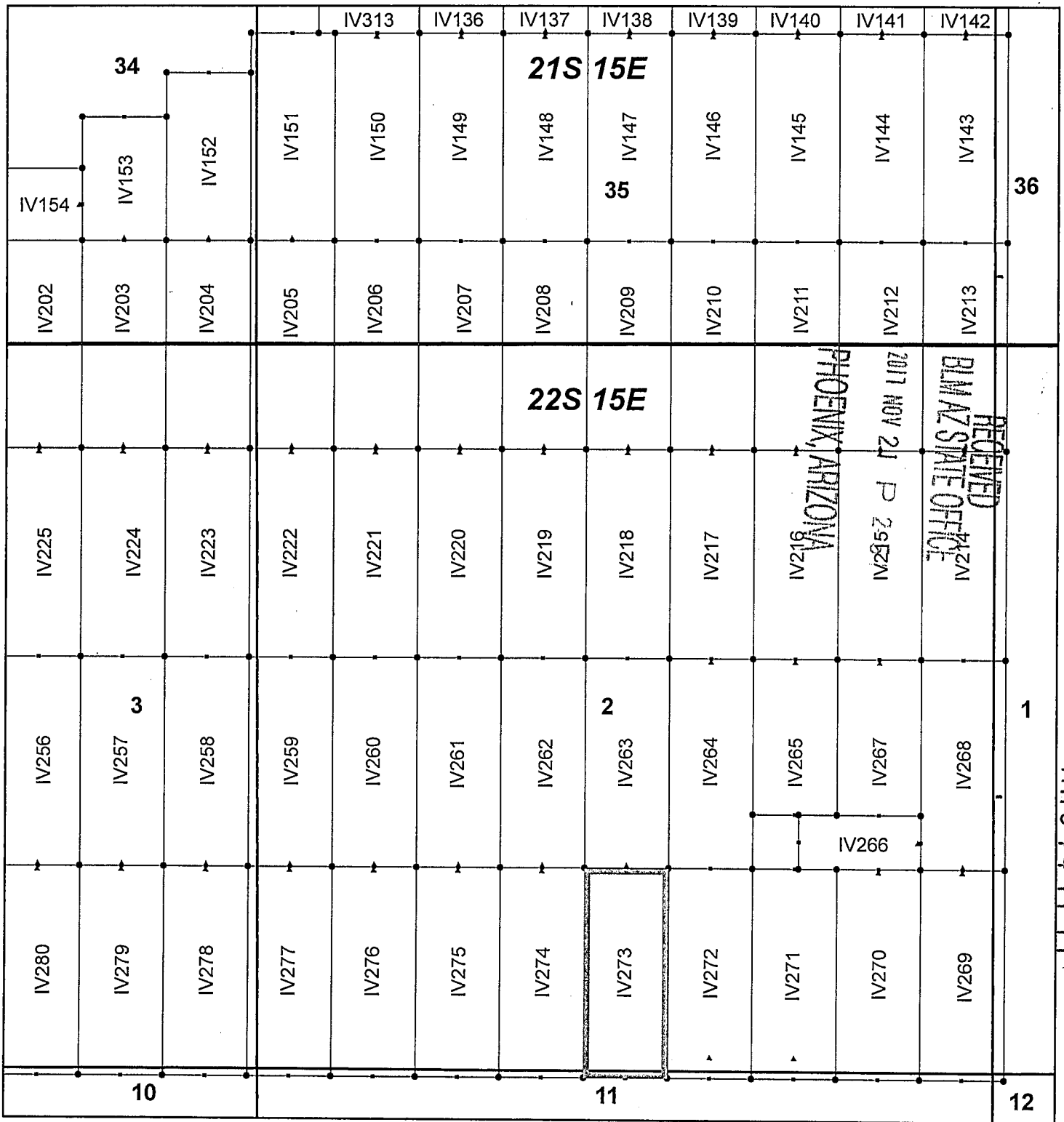
By: Erik Best, Operating Officer

PHOENIX, ARIZONA

2017 NOV 21 P 2:51

RECEIVED
BLM AZ STATE OFFICE

AMC447171



Ivanhoe Claim Block, Arizona Map 9

Ivanhoe - IV Lode Mining Claims
 T21 and 22S, R15E G&SRM
 Santa Cruz County, Arizona
 Located September 7-19, 2017

Monuments are 1-1/2" by 1-1/2" by 5' Wood Posts projecting at least four feet above the ground. Location Monuments are set 20' inside the Endline along the center of each claim, and are 1500' long X 600' wide unless otherwise depicted and as detailed in the attached Certificate of Location.

TIE POINT: The location monument of each claim is tied to the Southeast corner of Section 14, Township 21S, Range 15E, G&SRM, Santa Cruz County, Arizona, its distance as shown on the attached Certificate of Location. Bearings and distance are grid north.


Any overlap onto pre-existing claims, or Private Land, is acknowledged as non-locatable, and any overlapping portion is acknowledged as invalid.



Legend

- End Centers
- ▲ Location Monuments
- Corners
- Claim Boundary
- Section
- Township

1 in = 1,000 feet



Claims Filed By:
 Kennecott Exploration Company
 4700 Daybreak Parkway
 South Jordan, UT 84009

When recorded return to:
Kennecott Exploration Company – Land Dept.
4700 Daybreak Parkway
South Jordan, UT 84009

ARIZONA NOTICE OF LOCATION
(LODE CLAIM)

NOTICE IS HEREBY GIVEN THAT KENNECOTT EXPLORATION COMPANY, whose mailing address is 4700 Daybreak Parkway, South Jordan, Utah 84009 by its undersigned representative, makes this location of the IV274 Lode Mining Claim, in Santa Cruz County, Arizona.

The general course of the claim is from the North to South, and said claim is within the:

| <u>Quarter</u> | <u>Section</u> | <u>Township</u> | <u>Range</u> |
|----------------|----------------|-----------------|--------------|
| SW | 2 | 22S | 15E |
| NW | 11 | 22S | 15E |

Santa Cruz County, Arizona, G&SRM.


This claim is 1500 feet in length and 600 feet in width. This Notice of Location is posted on the centerline of the claim. The claim runs from the location monument on which this notice is posted 20 feet in a northerly direction to the North endline, and 1480 feet in a southerly direction to the South endline. The claim boundaries are marked by six monuments, one at each corner and one at the center of each endline. The location monument on which this notice is posted is situated within Section 02, Township 22S, Range 15E, Santa Cruz County, Arizona, G&SRM, and is approximately 3177 feet West and 19608 feet South from the SE corner of Section 14, T21S, R15E, Santa Cruz County, Arizona, G&SRM. Any overlaps onto pre-existing claims, private or State Land are acknowledged as pre-existing rights and that portion of said overlap is acknowledged as invalid.

The undersigned claims the ground as depicted on the map that is attached to a copy of this Notice of Location filed in the office of the Recorder, Santa Cruz County, Arizona.

The claim has been monumented in accordance with State and Federal law. Corner, end centers and location monuments are posts, 1-1/2" x 1-1/2" x 5' projecting at least 4' above the ground.

Located, dated and posted on the ground this 19th day of September, 2017.

KENNECOTT EXPLORATION COMPANY



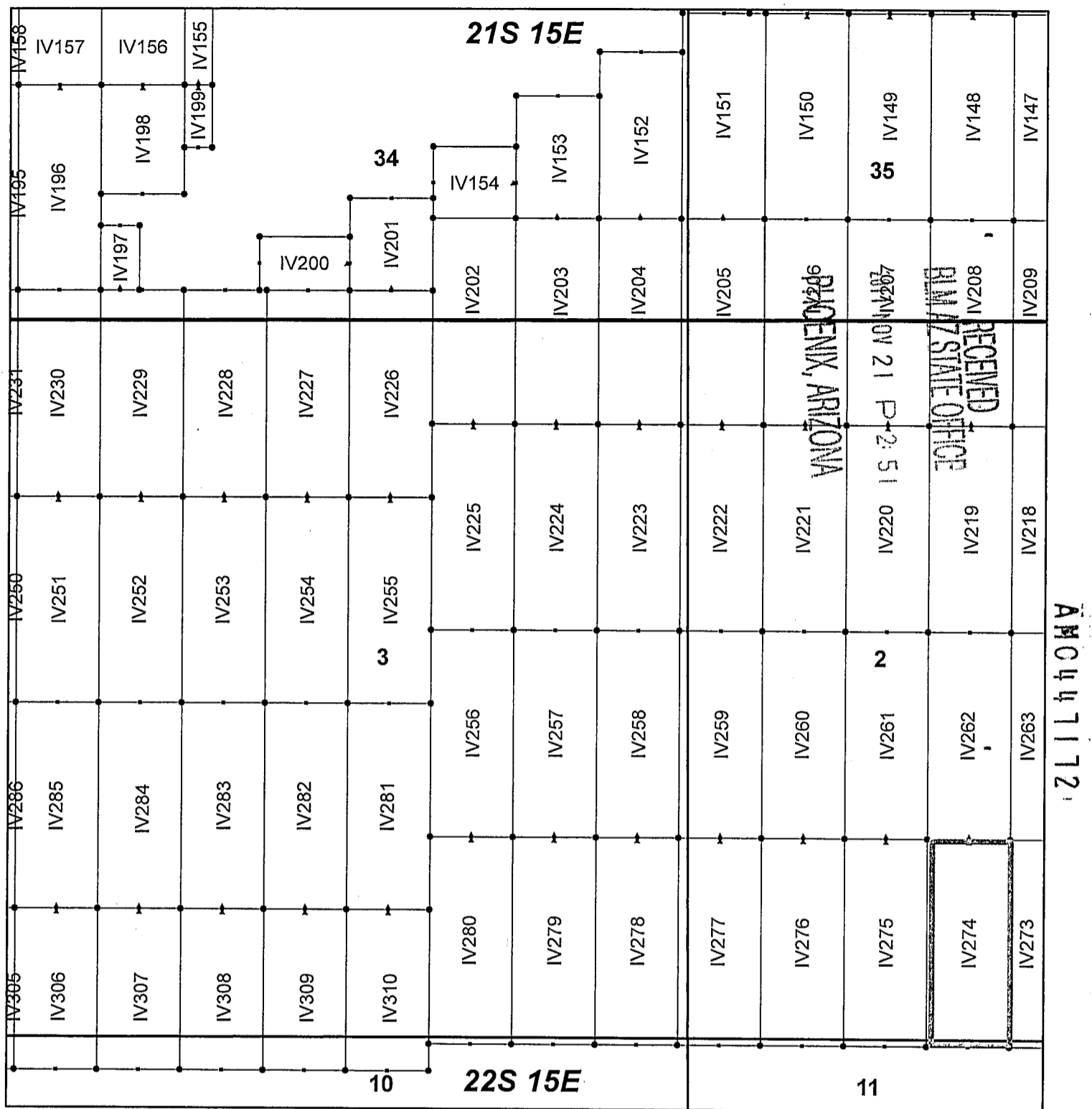
By: Erik Best, Operating Officer

PHOENIX, ARIZONA

2017 NOV 21 P 2:51

RECEIVED
BLM AZ STATE OFFICE

AMC 441172



Ivanhoe Claim Block, Arizona Map 8

Ivanhoe - IV Lode Mining Claims
 T21 and 22S, R15E G&SRM
 Santa Cruz County, Arizona
 Located September 7-19, 2017

Monuments are 1-1/2" by 1-1/2" by 5' Wood Posts projecting at least four feet above the ground. Location Monuments are set 20' inside the Endline along the center of each claim, and are 1500' long X 600' wide unless otherwise depicted and as detailed in the attached Certificate of Location.

TIE POINT: The location monument of each claim is tied to the Southeast corner of Section 14, Township 21S, Range 15E, G&SRM, Santa Cruz County, Arizona, its distance as shown on the attached Certificate of Location. Bearings and distance are grid north.


Any overlap onto pre-existing claims, or Private Land, is acknowledged as non-locatable, and any overlapping portion is acknowledged as invalid.



Legend

- End Centers
- ▲ Location Monuments
- Corners
- Claim Boundary
- Section
- Township

1 in = 1,000 feet



Claims Filed By:
 Kennecott Exploration Company
 4700 Daybreak Parkway
 South Jordan, UT 84009

When recorded return to:
Kennecott Exploration Company – Land Dept.
4700 Daybreak Parkway
South Jordan, UT 84009

ARIZONA NOTICE OF LOCATION
(LODE CLAIM)

NOTICE IS HEREBY GIVEN THAT KENNECOTT EXPLORATION COMPANY, whose mailing address is 4700 Daybreak Parkway, South Jordan, Utah 84009 by its undersigned representative, makes this location of the IV275 Lode Mining Claim, in Santa Cruz County, Arizona.

The general course of the claim is from the North to South, and said claim is within the:

| <u>Quarter</u> | <u>Section</u> | <u>Township</u> | <u>Range</u> |
|----------------|----------------|-----------------|--------------|
| SW | 2 | 22S | 15E |
| NW | 11 | 22S | 15E |

Santa Cruz County, Arizona, G&SRM.

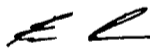
This claim is 1500 feet in length and 600 feet in width. This Notice of Location is posted on the centerline of the claim. The claim runs from the location monument on which this notice is posted 20 feet in a northerly direction to the North endline, and 1480 feet in a southerly direction to the South endline. The claim boundaries are marked by six monuments, one at each corner and one at the center of each endline. The location monument on which this notice is posted is situated within Section 02, Township 22S, Range 15E, Santa Cruz County, Arizona, G&SRM, and is approximately 3777 feet West and 19608 feet South from the SE corner of Section 14, T21S, R15E, Santa Cruz County, Arizona, G&SRM. Any overlaps onto pre-existing claims, private or State Land are acknowledged as pre-existing rights and that portion of said overlap is acknowledged as invalid.

The undersigned claims the ground as depicted on the map that is attached to a copy of this Notice of Location filed in the office of the Recorder, Santa Cruz County, Arizona.

The claim has been monumented in accordance with State and Federal law. Corner, end centers and location monuments are posts, 1-1/2" x 1-1/2" x 5' projecting at least 4' above the ground.

Located, dated and posted on the ground this 19th day of September, 2017.

KENNECOTT EXPLORATION COMPANY



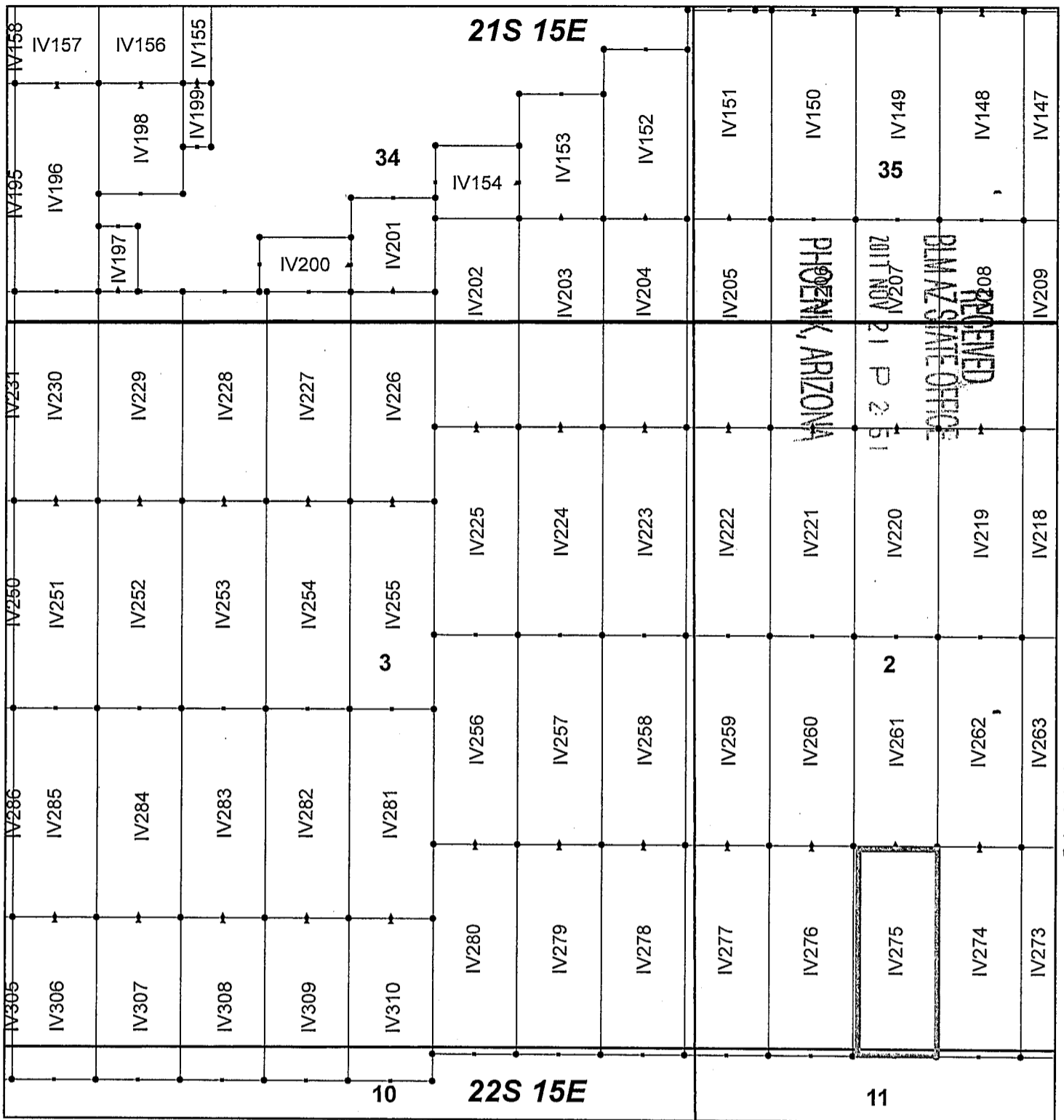
By: Erik Best, Operating Officer

PHOENIX, ARIZONA

2017 NOV 21 P 2:51

RECEIVED
BIAZ STATE OFFICE

AMC 447173



Ivanhoe Claim Block, Arizona Map 8

Ivanhoe - IV Lode Mining Claims
 T21 and 22S, R15E G&SRM
 Santa Cruz County, Arizona
 Located September 7-19, 2017

Monuments are 1-1/2" by 1-1/2" by 5' Wood Posts projecting at least four feet above the ground. Location Monuments are set 20' inside the Endline along the center of each claim, and are 1500' long X 600' wide unless otherwise depicted and as detailed in the attached Certificate of Location.

TIE POINT: The location monument of each claim is tied to the Southeast corner of Section 14, Township 21S, Range 15E, G&SRM, Santa Cruz County, Arizona, its distance as shown on the attached Certificate of Location. Bearings and distance are grid north.

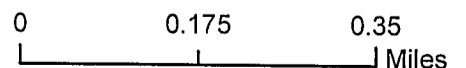
Any overlap onto pre-existing claims, or Private Land, is acknowledged as non-locatable, and any overlapping portion is acknowledged as invalid.



Legend

- End Centers
- ▲ Location Monuments
- Corners
- Claim Boundary
- Section
- Township

1 in = 1,000 feet



Claims Filed By-
 Kennecott Exploration Company
 4700 Daybreak Parkway
 South Jordan, UT 84009

AM041131

When recorded return to:
Kennecott Exploration Company – Land Dept.
4700 Daybreak Parkway
South Jordan, UT 84009

ARIZONA NOTICE OF LOCATION
(LODE CLAIM)

NOTICE IS HEREBY GIVEN THAT KENNECOTT EXPLORATION COMPANY, whose mailing address is 4700 Daybreak Parkway, South Jordan, Utah 84009 by its undersigned representative, makes this location of the IV276 Lode Mining Claim, in Santa Cruz County, Arizona.

The general course of the claim is from the North to South, and said claim is within the:

| <u>Quarter</u> | <u>Section</u> | <u>Township</u> | <u>Range</u> |
|----------------|----------------|-----------------|--------------|
| SW | 2 | 22S | 15E |
| NW | 11 | 22S | 15E |

Santa Cruz County, Arizona, G&SRM.


This claim is 1500 feet in length and 600 feet in width. This Notice of Location is posted on the centerline of the claim. The claim runs from the location monument on which this notice is posted 20 feet in a northerly direction to the North endline, and 1480 feet in a southerly direction to the South endline. The claim boundaries are marked by six monuments, one at each corner and one at the center of each endline. The location monument on which this notice is posted is situated within Section 02, Township 22S, Range 15E, Santa Cruz County, Arizona, G&SRM, and is approximately 4377 feet West and 19608 feet South from the SE corner of Section 14, T21S, R15E, Santa Cruz County, Arizona, G&SRM. Any overlaps onto pre-existing claims, private or State Land are acknowledged as pre-existing rights and that portion of said overlap is acknowledged as invalid.

The undersigned claims the ground as depicted on the map that is attached to a copy of this Notice of Location filed in the office of the Recorder, Santa Cruz County, Arizona.

The claim has been monumented in accordance with State and Federal law. Corner, end centers and location monuments are posts, 1-1/2" x 1-1/2" x 5' projecting at least 4' above the ground.

Located, dated and posted on the ground this 19th day of September, 2017.

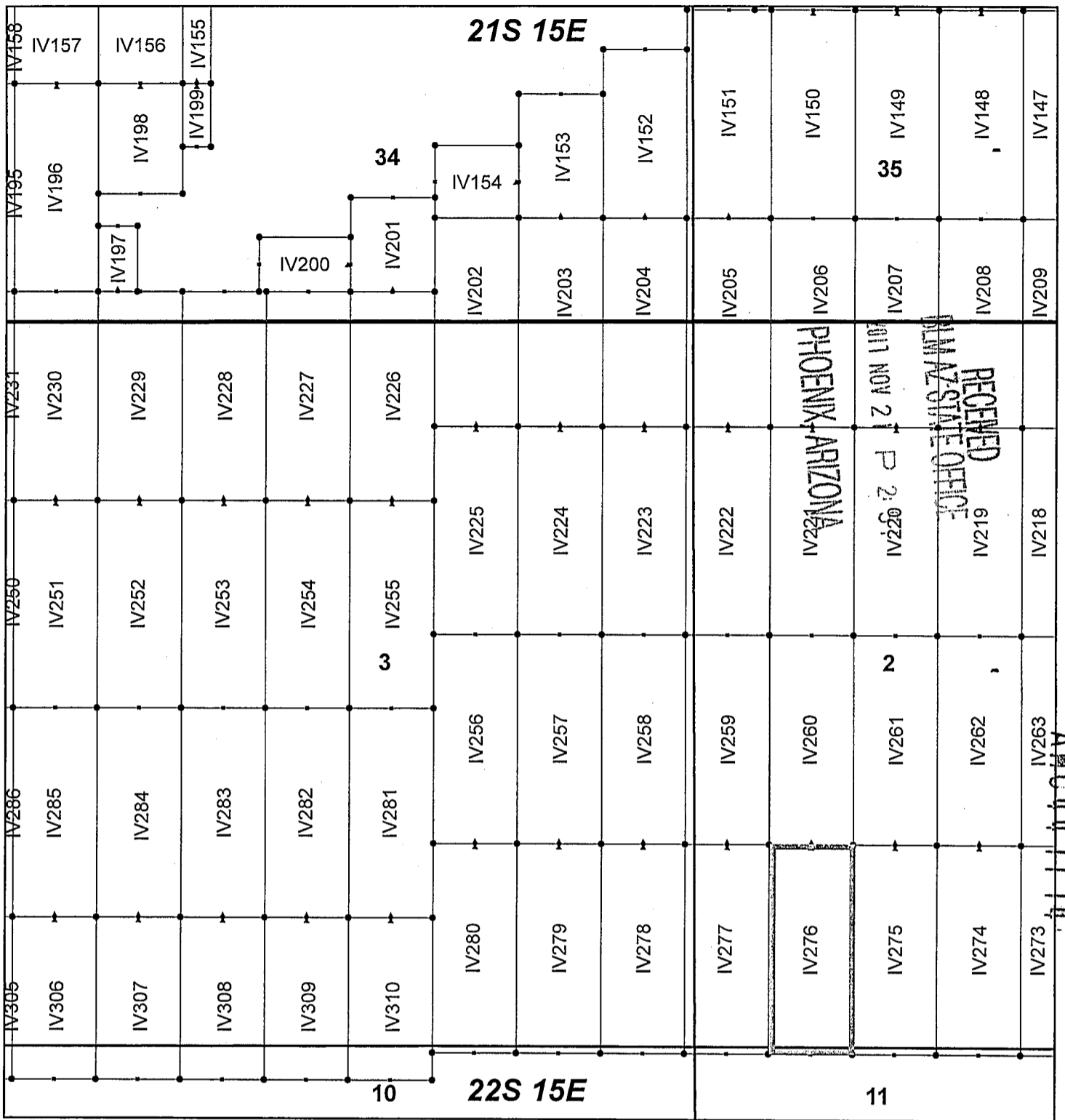
KENNECOTT EXPLORATION COMPANY



By: Erik Best, Operating Officer

RECEIVED
BLM AZ STATE OFFICE
2017 NOV 21 P 2:51
PHOENIX, ARIZONA

AMC 447174



Ivanhoe Claim Block, Arizona Map 8

Ivanhoe - IV Lode Mining Claims
 T21 and 22S, R15E G&SRM
 Santa Cruz County, Arizona
 Located September 7-19, 2017

Monuments are 1-1/2" by 1-1/2" by 5' Wood Posts projecting at least four feet above the ground. Location Monuments are set 20' inside the Endline along the center of each claim, and are 1500' long X 600' wide unless otherwise depicted and as detailed in the attached Certificate of Location.

TIE POINT: The location monument of each claim is tied to the Southeast corner of Section 14, Township 21S, Range 15E, G&SRM, Santa Cruz County, Arizona, its distance as shown on the attached Certificate of Location. Bearings and distance are grid north.


Any overlap onto pre-existing claims, or Private Land, is acknowledged as non-locatable, and any overlapping portion is acknowledged as invalid.



Legend

- End Centers
- ▲ Location Monuments
- Corners
- Claim Boundary
- Section
- Township

1 in = 1,000 feet



Claims Filed By-
 Kennecott Exploration Company
 4700 Daybreak Parkway
 South Jordan, UT 84009

When recorded return to:
Kennecott Exploration Company – Land Dept.
4700 Daybreak Parkway
South Jordan, UT 84009

ARIZONA NOTICE OF LOCATION
(LODE CLAIM)

NOTICE IS HEREBY GIVEN THAT KENNECOTT EXPLORATION COMPANY, whose mailing address is 4700 Daybreak Parkway, South Jordan, Utah 84009 by its undersigned representative, makes this location of the IV277 Lode Mining Claim, in Santa Cruz County, Arizona.

The general course of the claim is from the North to South, and said claim is within the:

| <u>Quarter</u> | <u>Section</u> | <u>Township</u> | <u>Range</u> |
|----------------|----------------|-----------------|--------------|
| SW | 2 | 22S | 15E |
| NW | 11 | 22S | 15E |
| SE | 3 | 22S | 15E |
| NE | 10 | 22S | 15E |

Santa Cruz County, Arizona, G&SRM.

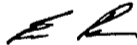
This claim is 1500 feet in length and 600 feet in width. This Notice of Location is posted on the centerline of the claim. The claim runs from the location monument on which this notice is posted 20 feet in a northerly direction to the North endline, and 1480 feet in a southerly direction to the South endline. The claim boundaries are marked by six monuments, one at each corner and one at the center of each endline. The location monument on which this notice is posted is situated within Section 02, Township 22S, Range 15E, Santa Cruz County, Arizona, G&SRM, and is approximately 4977 feet West and 19608 feet South from the SE corner of Section 14, T21S, R15E, Santa Cruz County, Arizona, G&SRM. Any overlaps onto pre-existing claims, private or State Land are acknowledged as pre-existing rights and that portion of said overlap is acknowledged as invalid.

The undersigned claims the ground as depicted on the map that is attached to a copy of this Notice of Location filed in the office of the Recorder, Santa Cruz County, Arizona.

The claim has been monumented in accordance with State and Federal law. Corner, end centers and location monuments are posts, 1-1/2" x 1-1/2" x 5' projecting at least 4' above the ground.

Located, dated and posted on the ground this 19th day of September, 2017.

KENNECOTT EXPLORATION COMPANY



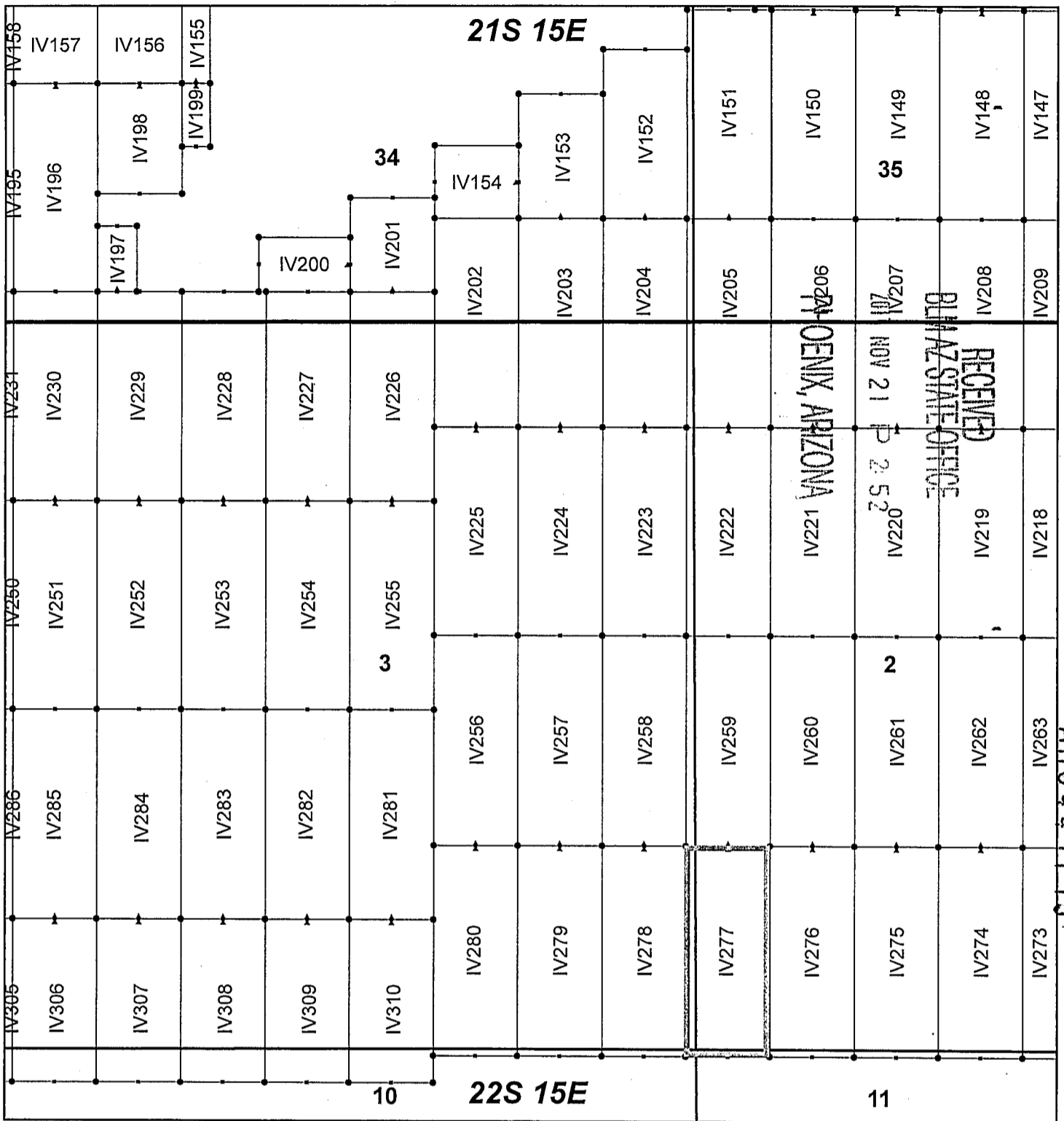
By: Erik Best, Operating Officer

PHOENIX, ARIZONA

2017 NOV 21 P 2:52

RECEIVED
BLM AZ STATE OFFICE

AMC 447175



Ivanhoe Claim Block, Arizona Map 8

Ivanhoe - IV Lode Mining Claims
 T21 and 22S, R15E G&SRM
 Santa Cruz County, Arizona
 Located September 7-19, 2017

Monuments are 1-1/2" by 1-1/2" by 5' Wood Posts projecting at least four feet above the ground. Location Monuments are set 20' inside the Endline along the center of each claim, and are 1500' long X 600' wide unless otherwise depicted and as detailed in the attached Certificate of Location.


TIE POINT: The location monument of each claim is tied to the Southeast corner of Section 14, Township 21S, Range 15E, G&SRM, Santa Cruz County, Arizona, its distance as shown on the attached Certificate of Location. Bearings and distance are grid north.

Any overlap onto pre-existing claims, or Private Land, is acknowledged as non-locatable, and any overlapping portion is acknowledged as invalid.

Legend

- End Centers
- ▲ Location Monuments
- Corners
- Claim Boundary
- Section
- Township

1 in = 1,000 feet



Claims Filed By-
 Kennecott Exploration Company
 4700 Daybreak Parkway
 South Jordan, UT 84009

When recorded return to:
Kennecott Exploration Company – Land Dept.
4700 Daybreak Parkway
South Jordan, UT 84009

ARIZONA NOTICE OF LOCATION
(LODE CLAIM)

NOTICE IS HEREBY GIVEN THAT KENNECOTT EXPLORATION COMPANY, whose mailing address is 4700 Daybreak Parkway, South Jordan, Utah 84009 by its undersigned representative, makes this location of the IV278 Lode Mining Claim, in Santa Cruz County, Arizona.

The general course of the claim is from the North to South, and said claim is within the:

| <u>Quarter</u> | <u>Section</u> | <u>Township</u> | <u>Range</u> |
|----------------|----------------|-----------------|--------------|
| SE | 3 | 22S | 15E |
| NE | 10 | 22S | 15E |

Santa Cruz County, Arizona, G&SRM.

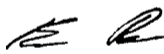
This claim is 1500 feet in length and 600 feet in width. This Notice of Location is posted on the centerline of the claim. The claim runs from the location monument on which this notice is posted 20 feet in a northerly direction to the North endline, and 1480 feet in a southerly direction to the South endline. The claim boundaries are marked by six monuments, one at each corner and one at the center of each endline. The location monument on which this notice is posted is situated within Section 03, Township 22S, Range 15E, Santa Cruz County, Arizona, G&SRM, and is approximately 5577 feet West and 19608 feet South from the SE corner of Section 14, T21S, R15E, Santa Cruz County, Arizona, G&SRM. Any overlaps onto pre-existing claims, private or State Land are acknowledged as pre-existing rights and that portion of said overlap is acknowledged as invalid.

The undersigned claims the ground as depicted on the map that is attached to a copy of this Notice of Location filed in the office of the Recorder, Santa Cruz County, Arizona.

The claim has been monumented in accordance with State and Federal law. Corner, end centers and location monuments are posts, 1-1/2" x 1-1/2" x 5' projecting at least 4' above the ground.

Located, dated and posted on the ground this 19th day of September, 2017.

KENNECOTT EXPLORATION COMPANY



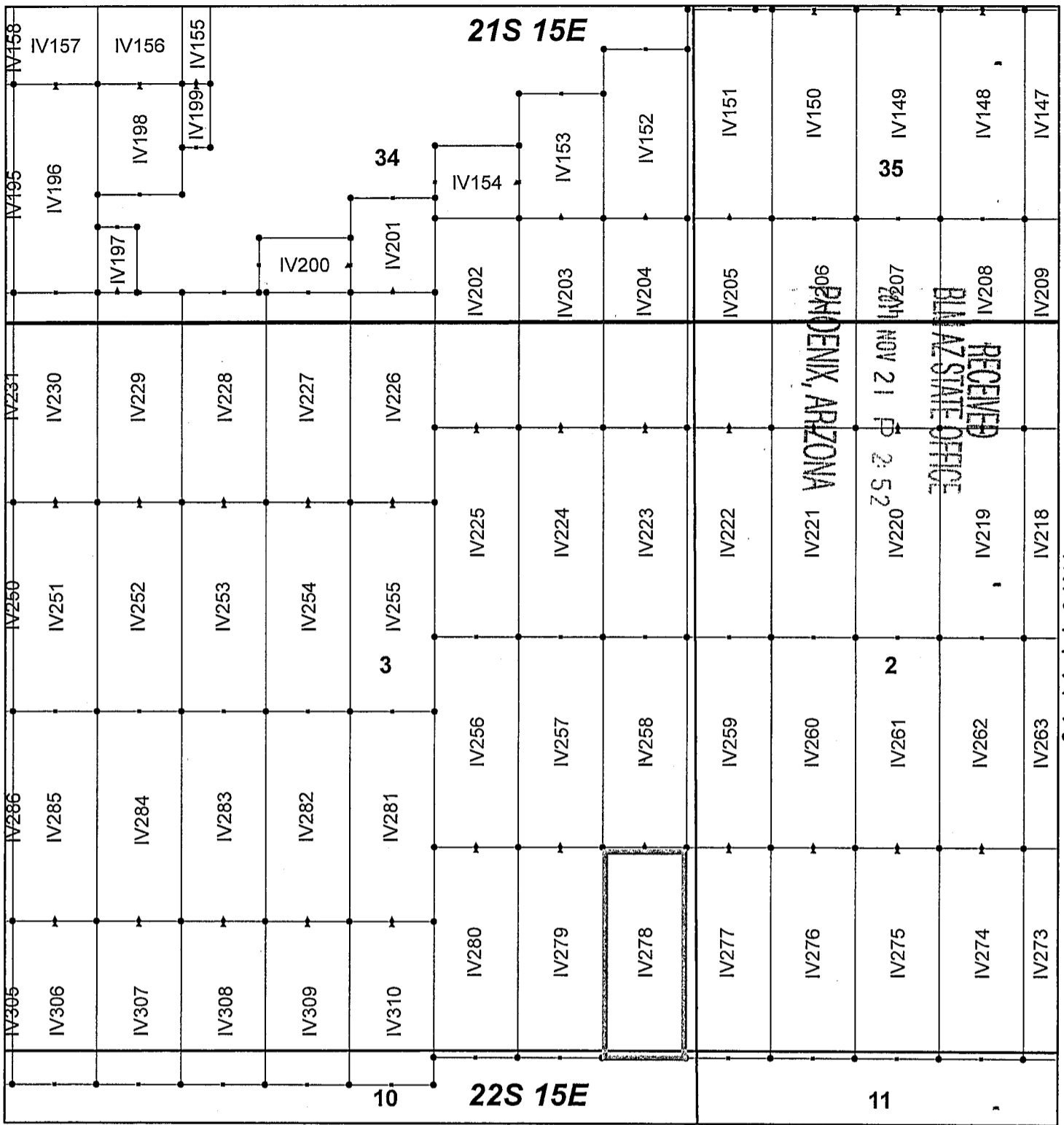
By: Erik Best, Operating Officer

PHOENIX, ARIZONA

2017 NOV 21 P 2:52

RECEIVED
BLM AZ STATE OFFICE

AMC447176



Ivanhoe Claim Block, Arizona Map 8

Ivanhoe - IV Lode Mining Claims
 T21 and 22S, R15E G&SRM
 Santa Cruz County, Arizona
 Located September 7-19, 2017

Monuments are 1-1/2" by 1-1/2" by 5' Wood Posts projecting at least four feet above the ground. Location Monuments are set 20' inside the Endline along the center of each claim, and are 1500' long X 600' wide unless otherwise depicted and as detailed in the attached Certificate of Location.

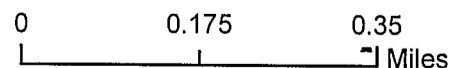
TIE POINT: The location monument of each claim is tied to the Southeast corner of Section 14, Township 21S, Range 15E, G&SRM, Santa Cruz County, Arizona, its distance as shown on the attached Certificate of Location. Bearings and distance are grid north.

Any overlap onto pre-existing claims, or Private Land, is acknowledged as non-locatable, and any overlapping portion is acknowledged as invalid.

Legend

- End Centers
- ▲ Location Monuments
- Corners
- Claim Boundary
- Section
- Township

1 in = 1,000 feet



Claims Filed By-
 Kennecott Exploration Company
 4700 Daybreak Parkway
 South Jordan, UT 84009

When recorded return to:
Kennecott Exploration Company – Land Dept.
4700 Daybreak Parkway
South Jordan, UT 84009

ARIZONA NOTICE OF LOCATION
(LODE CLAIM)

NOTICE IS HEREBY GIVEN THAT KENNECOTT EXPLORATION COMPANY, whose mailing address is 4700 Daybreak Parkway, South Jordan, Utah 84009 by its undersigned representative, makes this location of the IV279 Lode Mining Claim, in Santa Cruz County, Arizona.

The general course of the claim is from the North to South, and said claim is within the:

| <u>Quarter</u> | <u>Section</u> | <u>Township</u> | <u>Range</u> |
|----------------|----------------|-----------------|--------------|
| SE | 3 | 22S | 15E |
| NE | 10 | 22S | 15E |

Santa Cruz County, Arizona, G&SRM.


This claim is 1500 feet in length and 600 feet in width. This Notice of Location is posted on the centerline of the claim. The claim runs from the location monument on which this notice is posted 20 feet in a northerly direction to the North endline, and 1480 feet in a southerly direction to the South endline. The claim boundaries are marked by six monuments, one at each corner and one at the center of each endline. The location monument on which this notice is posted is situated within Section 03, Township 22S, Range 15E, Santa Cruz County, Arizona, G&SRM, and is approximately 6177 feet West and 19608 feet South from the SE corner of Section 14, T21S, R15E, Santa Cruz County, Arizona, G&SRM. Any overlaps onto pre-existing claims, private or State Land are acknowledged as pre-existing rights and that portion of said overlap is acknowledged as invalid.

The undersigned claims the ground as depicted on the map that is attached to a copy of this Notice of Location filed in the office of the Recorder, Santa Cruz County, Arizona.

The claim has been monumented in accordance with State and Federal law. Corner, end centers and location monuments are posts, 1-1/2" x 1-1/2" x 5' projecting at least 4' above the ground.

Located, dated and posted on the ground this 19th day of September, 2017.

KENNECOTT EXPLORATION COMPANY



By: Erik Best, Operating Officer

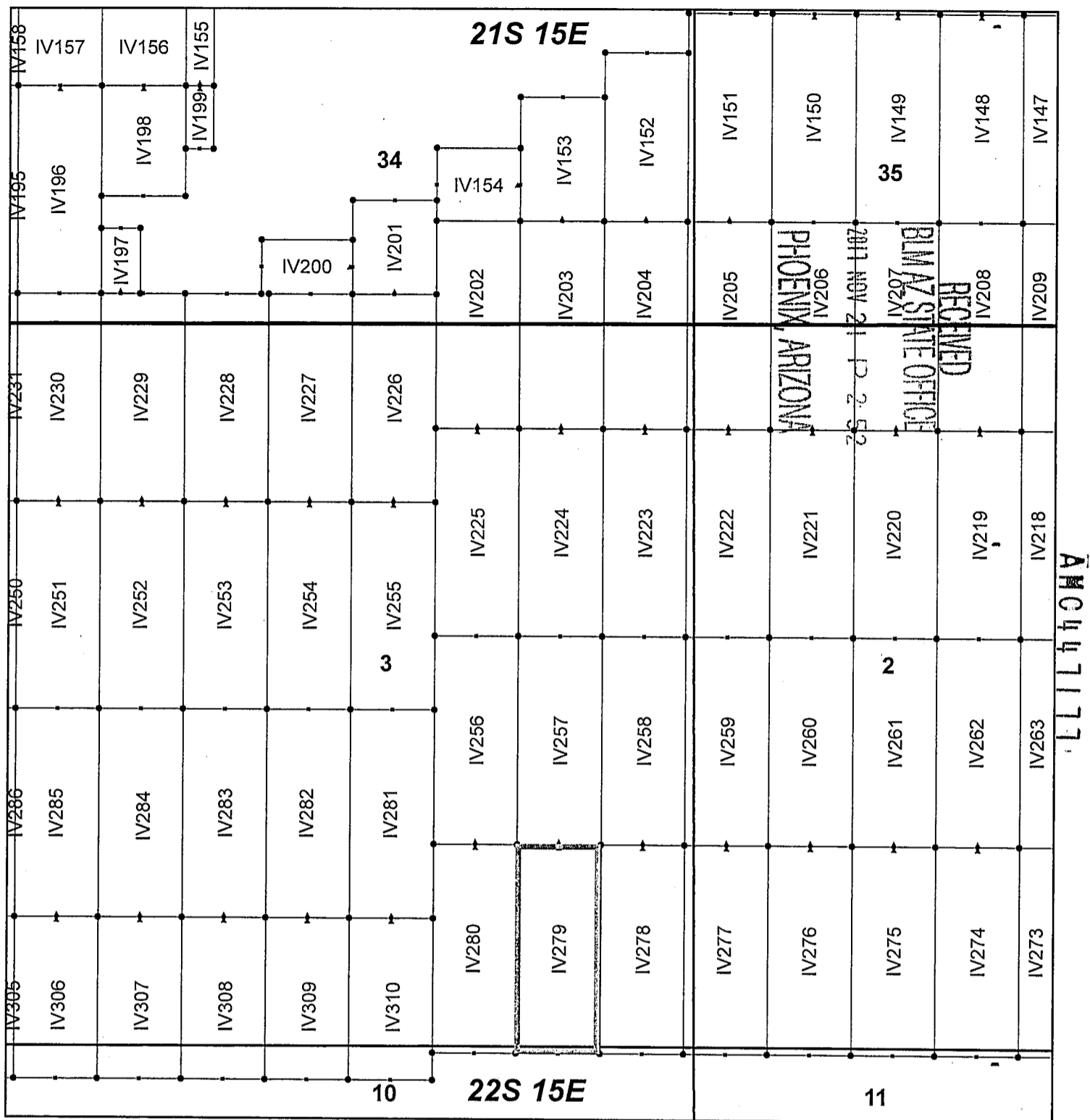
PHOENIX, ARIZONA

2017 NOV 21 P 2:52

BLM AZ STATE OFFICE

RECEIVED

AMC 441177



Ivanhoe Claim Block, Arizona Map 8

Ivanhoe - IV Lode Mining Claims
 T21 and 22S, R15E G&SRM
 Santa Cruz County, Arizona
 Located September 7-19, 2017

Monuments are 1-1/2" by 1-1/2" by 5' Wood Posts projecting at least four feet above the ground. Location Monuments are set 20' inside the Endline along the center of each claim, and are 1500' long X 600' wide unless otherwise depicted and as detailed in the attached Certificate of Location.

TIE POINT: The location monument of each claim is tied to the Southeast corner of Section 14, Township 21S, Range 15E, G&SRM, Santa Cruz County, Arizona, its distance as shown on the attached Certificate of Location. Bearings and distance are grid north.


Any overlap onto pre-existing claims, or Private Land, is acknowledged as non-locatable, and any overlapping portion is acknowledged as invalid.



Legend

- End Centers
- ▲ Location Monuments
- Corners
- Claim Boundary
- Section
- Township

1 in = 1,000 feet



Claims Filed By-
 Kennecott Exploration Company
 4700 Daybreak Parkway
 South Jordan, UT 84009

When recorded return to:
Kennecott Exploration Company – Land Dept.
4700 Daybreak Parkway
South Jordan, UT 84009

ARIZONA NOTICE OF LOCATION
(LODE CLAIM)

NOTICE IS HEREBY GIVEN THAT KENNECOTT EXPLORATION COMPANY, whose mailing address is 4700 Daybreak Parkway, South Jordan, Utah 84009 by its undersigned representative, makes this location of the IV280 Lode Mining Claim, in Santa Cruz County, Arizona.

The general course of the claim is from the North to South, and said claim is within the:

| <u>Quarter</u> | <u>Section</u> | <u>Township</u> | <u>Range</u> |
|----------------|----------------|-----------------|--------------|
| SE | 3 | 22S | 15E |
| NE | 10 | 22S | 15E |

Santa Cruz County, Arizona, G&SRM.

This claim is 1500 feet in length and 600 feet in width. This Notice of Location is posted on the centerline of the claim. The claim runs from the location monument on which this notice is posted 20 feet in a northerly direction to the North endline, and 1480 feet in a southerly direction to the South endline. The claim boundaries are marked by six monuments, one at each corner and one at the center of each endline. The location monument on which this notice is posted is situated within Section 03, Township 22S, Range 15E, Santa Cruz County, Arizona, G&SRM, and is approximately 6777 feet West and 19608 feet South from the SE corner of Section 14, T21S, R15E, Santa Cruz County, Arizona, G&SRM. Any overlaps onto pre-existing claims, private or State Land are acknowledged as pre-existing rights and that portion of said overlap is acknowledged as invalid.

The undersigned claims the ground as depicted on the map that is attached to a copy of this Notice of Location filed in the office of the Recorder, Santa Cruz County, Arizona.

The claim has been monumented in accordance with State and Federal law. Corner, end centers and location monuments are posts, 1-1/2" x 1-1/2" x 5' projecting at least 4' above the ground.

Located, dated and posted on the ground this 19th day of September, 2017.

KENNECOTT EXPLORATION COMPANY

ER

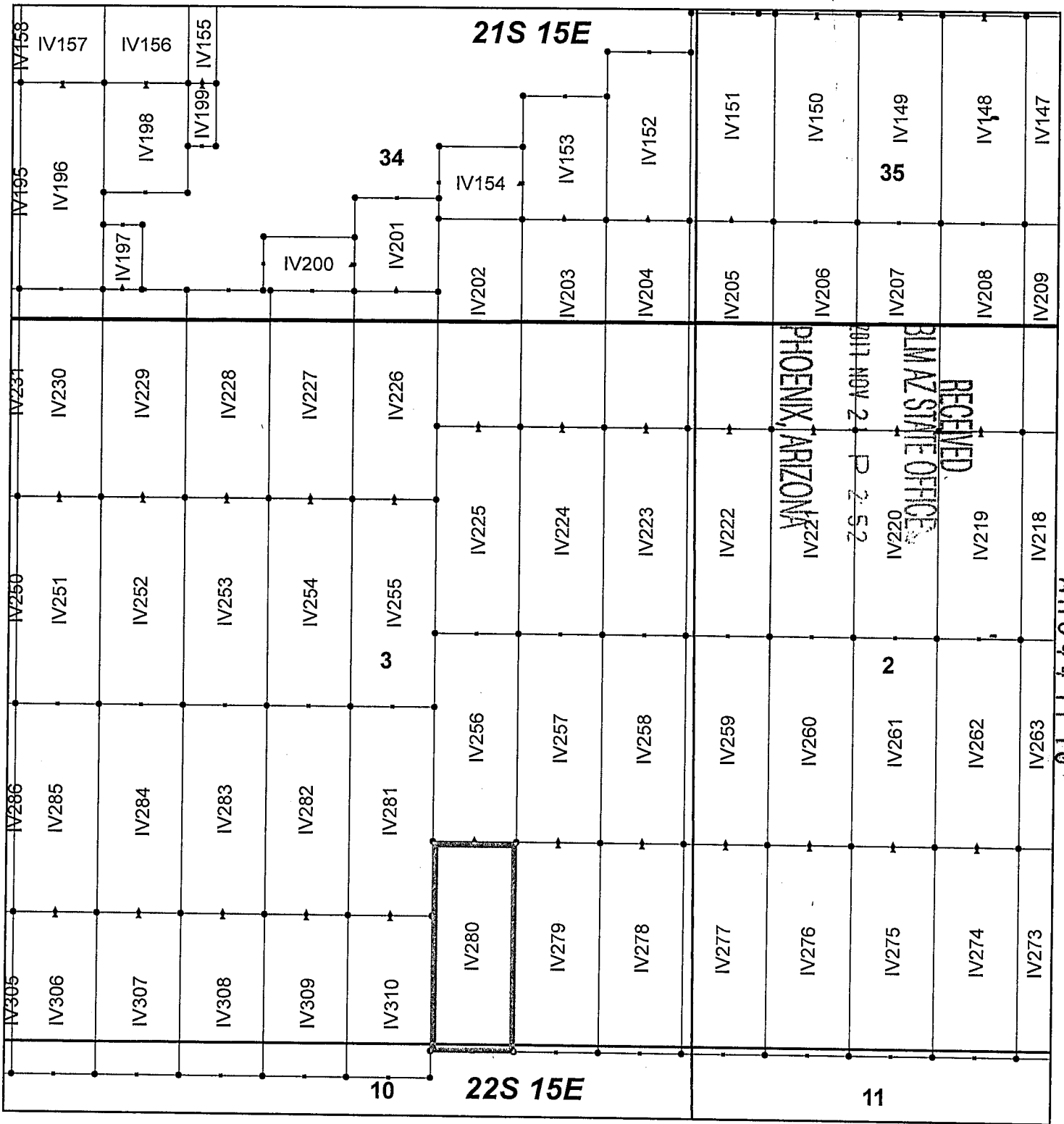
By: Erik Best, Operating Officer

PHOENIX, ARIZONA

2017 NOV 21 P 2:52

RECEIVED
BLM AZ STATE OFFICE

AMC447178



Ivanhoe Claim Block, Arizona Map 8

Ivanhoe - IV Lode Mining Claims
 T21 and 22S, R15E G&SRM
 Santa Cruz County, Arizona
 Located September 7-19, 2017

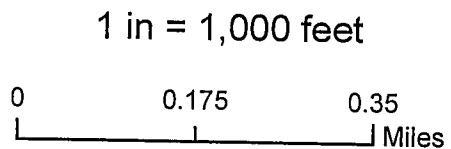
Monuments are 1-1/2" by 1-1/2" by 5' Wood Posts projecting at least four feet above the ground. Location Monuments are set 20' inside the Endline along the center of each claim, and are 1500' long X 600' wide unless otherwise depicted and as detailed in the attached Certificate of Location.

TIE POINT: The location monument of each claim is tied to the Southeast corner of Section 14, Township 21S, Range 15E, G&SRM, Santa Cruz County, Arizona, its distance as shown on the attached Certificate of Location. Bearings and distance are grid north.

Any overlap onto pre-existing claims, or Private Land, is acknowledged as non-locatable, and any overlapping portion is acknowledged as invalid.

Legend

- End Centers
- ▲ Location Monuments
- Corners
- Claim Boundary
- Section
- Township



Claims Filed By-
 Kennecott Exploration Company
 4700 Daybreak Parkway
 South Jordan, UT 84009

When recorded return to:
Kennecott Exploration Company – Land Dept.
4700 Daybreak Parkway
South Jordan, UT 84009

ARIZONA NOTICE OF LOCATION
(LODE CLAIM)

NOTICE IS HEREBY GIVEN THAT KENNECOTT EXPLORATION COMPANY, whose mailing address is 4700 Daybreak Parkway, South Jordan, Utah 84009 by its undersigned representative, makes this location of the IV281 Lode Mining Claim, in Santa Cruz County, Arizona.

The general course of the claim is from the North to South, and said claim is within the:

| <u>Quarter</u> | <u>Section</u> | <u>Township</u> | <u>Range</u> |
|----------------|----------------|-----------------|--------------|
| SE | 3 | 22S | 15E |

Santa Cruz County, Arizona, G&SRM.


This claim is 1500 feet in length and 600 feet in width. This Notice of Location is posted on the centerline of the claim. The claim runs from the location monument on which this notice is posted 1480 feet in a northerly direction to the North endline, and 20 feet in a southerly direction to the South endline. The claim boundaries are marked by six monuments, one at each corner and one at the center of each endline. The location monument on which this notice is posted is situated within Section 03, Township 22S, Range 15E, Santa Cruz County, Arizona, G&SRM, and is approximately 7376 feet West and 20099 feet South from the SE corner of Section 14, T21S, R15E, Santa Cruz County, Arizona, G&SRM. Any overlaps onto pre-existing claims, private or State Land are acknowledged as pre-existing rights and that portion of said overlap is acknowledged as invalid.

The undersigned claims the ground as depicted on the map that is attached to a copy of this Notice of Location filed in the office of the Recorder, Santa Cruz County, Arizona.

The claim has been monumented in accordance with State and Federal law. Corner, end centers and location monuments are posts, 1-1/2" x 1-1/2" x 5' projecting at least 4' above the ground.

Located, dated and posted on the ground this 19th day of September, 2017.

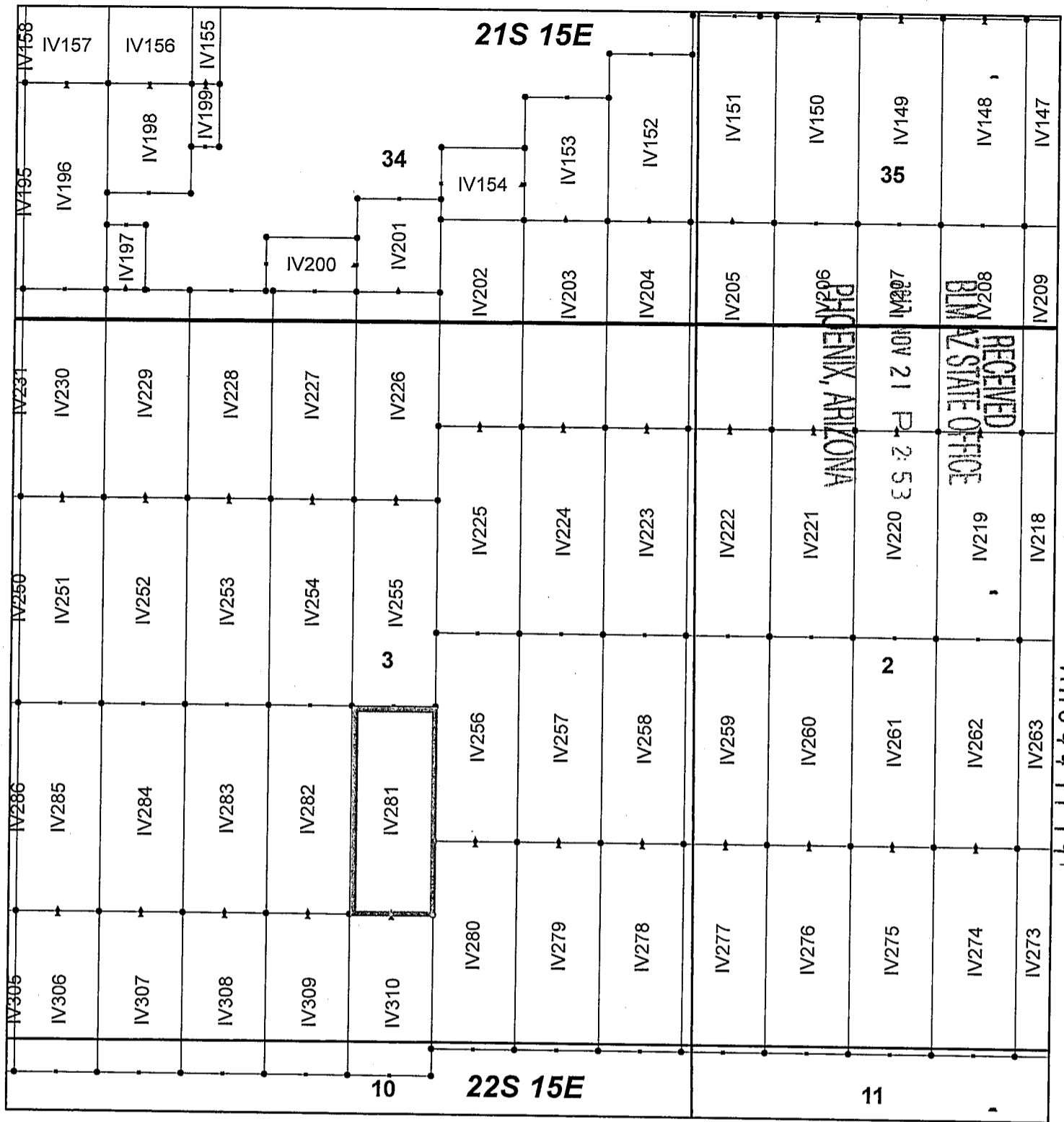
KENNECOTT EXPLORATION COMPANY



By: Erik Best, Operating Officer

RECEIVED
BLM AZ STATE OFFICE
2017 NOV 21 P 2:53
PHOENIX, ARIZONA

AMC 471179



Ivanhoe Claim Block, Arizona Map 8

Ivanhoe - IV Lode Mining Claims
 T21 and 22S, R15E G&SRM
 Santa Cruz County, Arizona
 Located September 7-19, 2017

Monuments are 1-1/2" by 1-1/2" by 5' Wood Posts projecting at least four feet above the ground. Location Monuments are set 20' inside the Endline along the center of each claim, and are 1500' long X 600' wide unless otherwise depicted and as detailed in the attached Certificate of Location.

TIE POINT: The location monument of each claim is tied to the Southeast corner of Section 14, Township 21S, Range 15E, G&SRM, Santa Cruz County, Arizona, its distance as shown on the attached Certificate of Location. Bearings and distance are grid north.


Any overlap onto pre-existing claims, or Private Land, is acknowledged as non-locatable, and any overlapping portion is acknowledged as invalid.



Legend

- End Centers
- ▲ Location Monuments
- Corners
- Claim Boundary
- Section
- Township

1 in = 1,000 feet



Claims Filed By-
 Kennecott Exploration Company
 4700 Daybreak Parkway
 South Jordan, UT 84009

When recorded return to:
Kennecott Exploration Company – Land Dept.
4700 Daybreak Parkway
South Jordan, UT 84009

ARIZONA NOTICE OF LOCATION
(LODE CLAIM)

NOTICE IS HEREBY GIVEN THAT KENNECOTT EXPLORATION COMPANY, whose mailing address is 4700 Daybreak Parkway, South Jordan, Utah 84009 by its undersigned representative, makes this location of the IV282 Lode Mining Claim, in Santa Cruz County, Arizona.

The general course of the claim is from the North to South, and said claim is within the:

| <u>Quarter</u> | <u>Section</u> | <u>Township</u> | <u>Range</u> |
|----------------|----------------|-----------------|--------------|
| SW | 3 | 22S | 15E |
| SE | 3 | 22S | 15E |

Santa Cruz County, Arizona, G&SRM.


This claim is 1500 feet in length and 600 feet in width. This Notice of Location is posted on the centerline of the claim. The claim runs from the location monument on which this notice is posted 1480 feet in a northerly direction to the North endline, and 20 feet in a southerly direction to the South endline. The claim boundaries are marked by six monuments, one at each corner and one at the center of each endline. The location monument on which this notice is posted is situated within Section 03, Township 22S, Range 15E, Santa Cruz County, Arizona, G&SRM, and is approximately 7976 feet West and 20099 feet South from the SE corner of Section 14, T21S, R15E, Santa Cruz County, Arizona, G&SRM. Any overlaps onto pre-existing claims, private or State Land are acknowledged as pre-existing rights and that portion of said overlap is acknowledged as invalid.

The undersigned claims the ground as depicted on the map that is attached to a copy of this Notice of Location filed in the office of the Recorder, Santa Cruz County, Arizona.

The claim has been monumented in accordance with State and Federal law. Corner, end centers and location monuments are posts, 1-1/2" x 1-1/2" x 5' projecting at least 4' above the ground.

Located, dated and posted on the ground this 19th day of September, 2017.

KENNECOTT EXPLORATION COMPANY

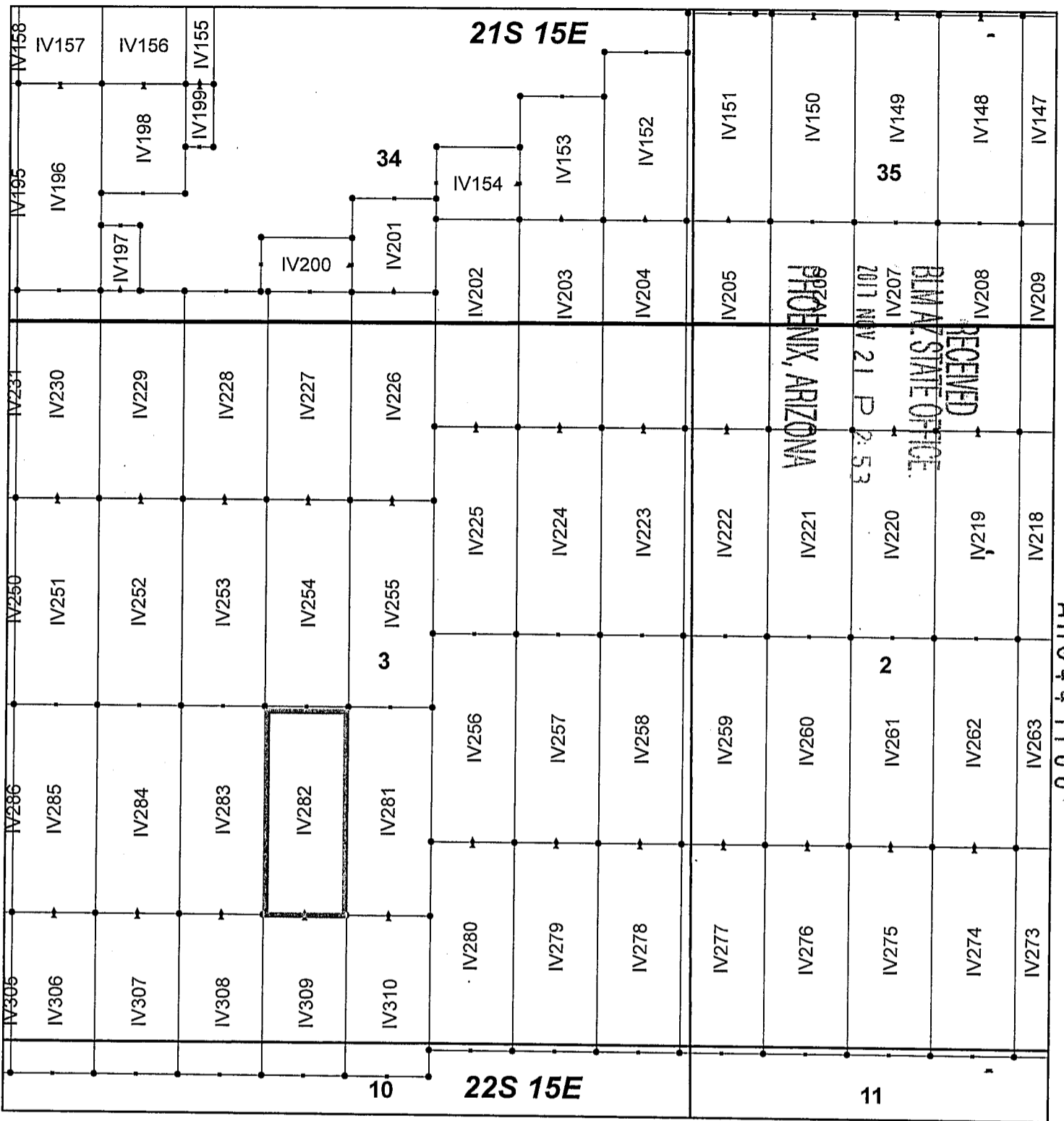

By: Erik Best, Operating Officer

PHOENIX, ARIZONA

2017 NOV 21 P 2:53

RECEIVED
BLM AZ STATE OFFICE

AMC 447180



Ivanhoe Claim Block, Arizona Map 8

Ivanhoe - IV Lode Mining Claims
 T21 and 22S, R15E G&SRM
 Santa Cruz County, Arizona
 Located September 7-19, 2017

Monuments are 1-1/2" by 1-1/2" by 5' Wood Posts projecting at least four feet above the ground. Location Monuments are set 20' inside the Endline along the center of each claim, and are 1500' long X 600' wide unless otherwise depicted and as detailed in the attached Certificate of Location.

TIE POINT: The location monument of each claim is tied to the Southeast corner of Section 14, Township 21S, Range 15E, G&SRM, Santa Cruz County, Arizona, its distance as shown on the attached Certificate of Location. Bearings and distance are grid north.

Any overlap onto pre-existing claims, or Private Land, is acknowledged as non-locatable, and any overlapping portion is acknowledged as invalid.

N ↑

Legend

- End Centers
- ▲ Location Monuments
- Corners
- Claim Boundary
- Section
- Township

1 in = 1,000 feet

0 0.175 0.35
 Miles

Claims Filed By-
 Kennecott Exploration Company
 4700 Daybreak Parkway
 South Jordan, UT 84009

When recorded return to:
Kennecott Exploration Company – Land Dept.
4700 Daybreak Parkway
South Jordan, UT 84009

ARIZONA NOTICE OF LOCATION
(LODE CLAIM)

NOTICE IS HEREBY GIVEN THAT KENNECOTT EXPLORATION COMPANY, whose mailing address is 4700 Daybreak Parkway, South Jordan, Utah 84009 by its undersigned representative, makes this location of the IV283 Lode Mining Claim, in Santa Cruz County, Arizona.

The general course of the claim is from the North to South, and said claim is within the:

| <u>Quarter</u> | <u>Section</u> | <u>Township</u> | <u>Range</u> |
|----------------|----------------|-----------------|--------------|
| SW | 3 | 22S | 15E |

Santa Cruz County, Arizona, G&SRM.

This claim is 1500 feet in length and 600 feet in width. This Notice of Location is posted on the centerline of the claim. The claim runs from the location monument on which this notice is posted 1480 feet in a northerly direction to the North endline, and 20 feet in a southerly direction to the South endline. The claim boundaries are marked by six monuments, one at each corner and one at the center of each endline. The location monument on which this notice is posted is situated within Section 03, Township 22S, Range 15E, Santa Cruz County, Arizona, G&SRM, and is approximately 8576 feet West and 20099 feet South from the SE corner of Section 14, T21S, R15E, Santa Cruz County, Arizona, G&SRM. Any overlaps onto pre-existing claims, private or State Land are acknowledged as pre-existing rights and that portion of said overlap is acknowledged as invalid.

The undersigned claims the ground as depicted on the map that is attached to a copy of this Notice of Location filed in the office of the Recorder, Santa Cruz County, Arizona.

The claim has been monumented in accordance with State and Federal law. Corner, end centers and location monuments are posts, 1-1/2" x 1-1/2" x 5' projecting at least 4' above the ground.

Located, dated and posted on the ground this 19th day of September, 2017.

KENNECOTT EXPLORATION COMPANY



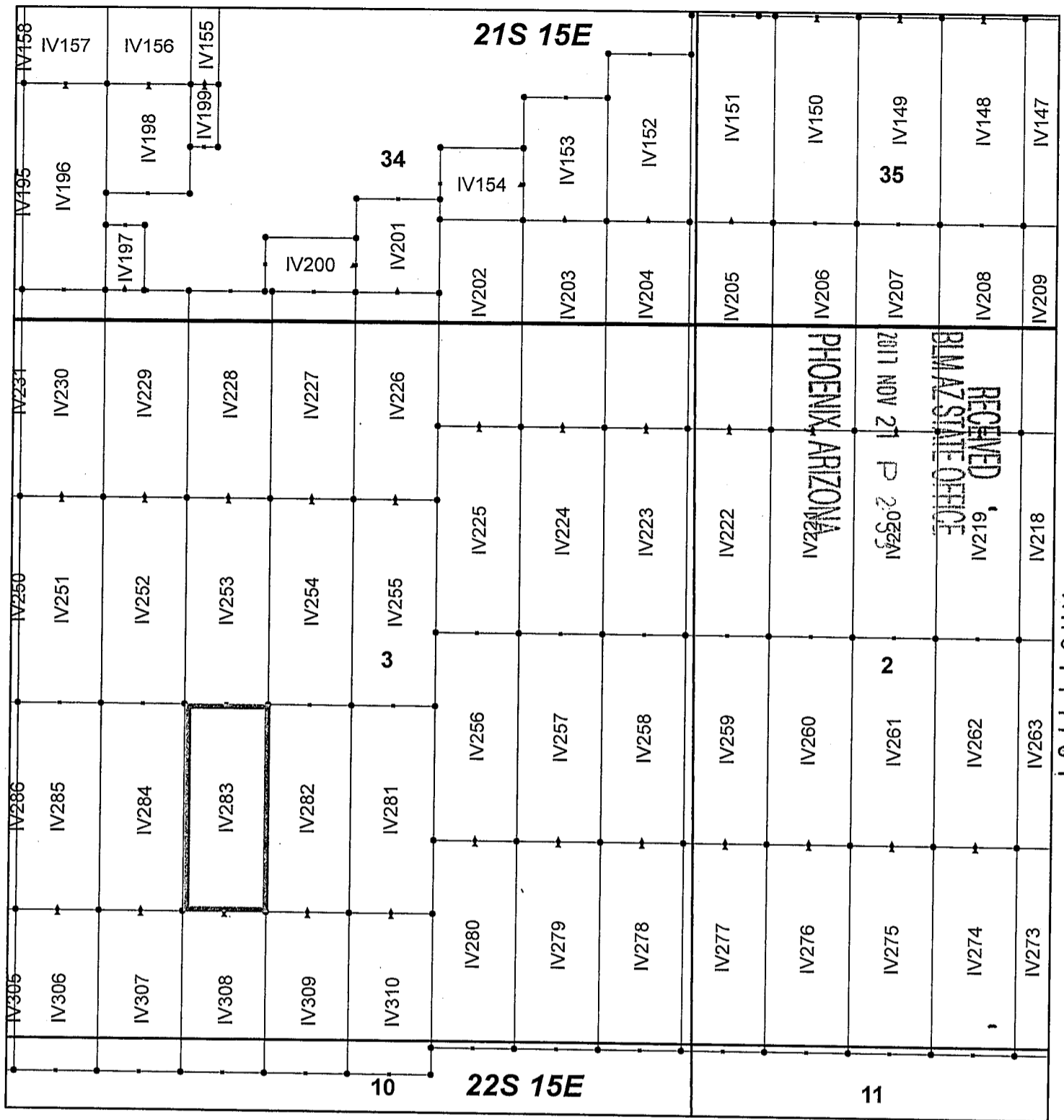
By: Erik Best, Operating Officer

PHOENIX, ARIZONA

2017 NOV 21 12:53

RECEIVED
BLM AZ STATE OFFICE

AMC447181



Ivanhoe Claim Block, Arizona Map 8

Ivanhoe - IV Lode Mining Claims
 T21 and 22S, R15E G&SRM
 Santa Cruz County, Arizona
 Located September 7-19, 2017

Monuments are 1-1/2" by 1-1/2" by 5' Wood Posts projecting at least four feet above the ground. Location Monuments are set 20' inside the Endline along the center of each claim, and are 1500' long X 600' wide unless otherwise depicted and as detailed in the attached Certificate of Location.

TIE POINT: The location monument of each claim is tied to the Southeast corner of Section 14, Township 21S, Range 15E, G&SRM, Santa Cruz County, Arizona, its distance as shown on the attached Certificate of Location. Bearings and distance are grid north.


Any overlap onto pre-existing claims, or Private Land, is acknowledged as non-locatable, and any overlapping portion is acknowledged as invalid.



Legend

- End Centers
- ▲ Location Monuments
- Corners
- Claim Boundary
- Section
- Township

1 in = 1,000 feet ~



Claims Filed By-
 Kennecott Exploration Company
 4700 Daybreak Parkway
 South Jordan, UT 84009

When recorded return to:
Kennecott Exploration Company – Land Dept.
4700 Daybreak Parkway
South Jordan, UT 84009

ARIZONA NOTICE OF LOCATION
(LODE CLAIM)

NOTICE IS HEREBY GIVEN THAT KENNECOTT EXPLORATION COMPANY, whose mailing address is 4700 Daybreak Parkway, South Jordan, Utah 84009 by its undersigned representative, makes this location of the IV284 Lode Mining Claim, in Santa Cruz County, Arizona.

The general course of the claim is from the North to South, and said claim is within the:

| <u>Quarter</u> | <u>Section</u> | <u>Township</u> | <u>Range</u> |
|----------------|----------------|-----------------|--------------|
| SW | 3 | 22S | 15E |

Santa Cruz County, Arizona, G&SRM.

This claim is 1500 feet in length and 600 feet in width. This Notice of Location is posted on the centerline of the claim. The claim runs from the location monument on which this notice is posted 1480 feet in a northerly direction to the North endline, and 20 feet in a southerly direction to the South endline. The claim boundaries are marked by six monuments, one at each corner and one at the center of each endline. The location monument on which this notice is posted is situated within Section 03, Township 22S, Range 15E, Santa Cruz County, Arizona, G&SRM, and is approximately 9176 feet West and 20099 feet South from the SE corner of Section 14, T21S, R15E, Santa Cruz County, Arizona, G&SRM. Any overlaps onto pre-existing claims, private or State Land are acknowledged as pre-existing rights and that portion of said overlap is acknowledged as invalid.

The undersigned claims the ground as depicted on the map that is attached to a copy of this Notice of Location filed in the office of the Recorder, Santa Cruz County, Arizona.

The claim has been monumented in accordance with State and Federal law. Corner, end centers and location monuments are posts, 1-1/2" x 1-1/2" x 5' projecting at least 4' above the ground.

Located, dated and posted on the ground this 19th day of September, 2017.

KENNECOTT EXPLORATION COMPANY

ER

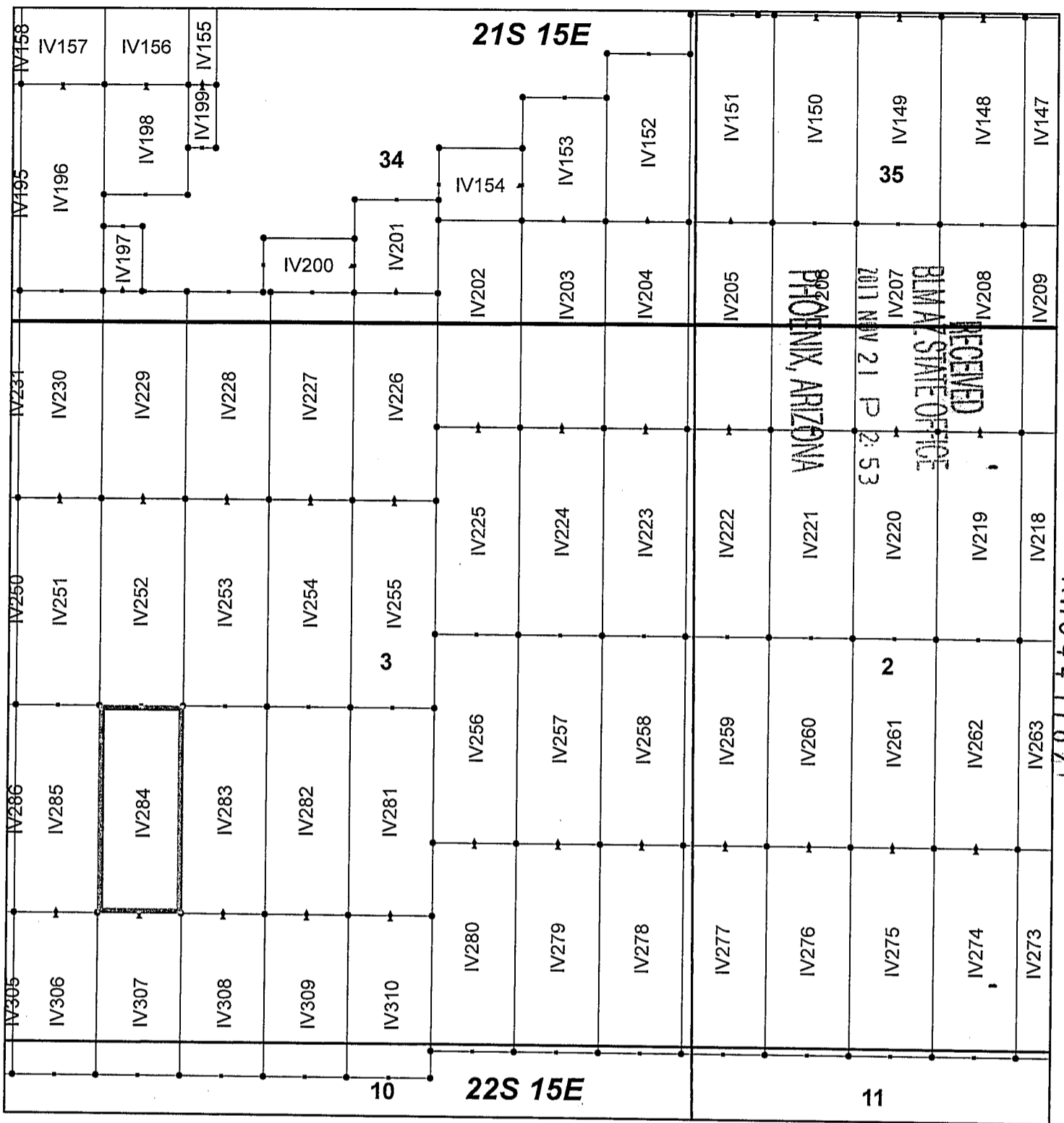
By: Erik Best, Operating Officer

PHOENIX, ARIZONA

2017 NOV 21 P 2:53

RECEIVED
BLM AZ STATE OFFICE

AMC 447182



Ivanhoe Claim Block, Arizona Map 8

Ivanhoe - IV Lode Mining Claims
 T21 and 22S, R15E G&SRM
 Santa Cruz County, Arizona
 Located September 7-19, 2017

Monuments are 1-1/2" by 1-1/2" by 5' Wood Posts projecting at least four feet above the ground. Location Monuments are set 20' inside the Endline along the center of each claim, and are 1500' long X 600' wide unless otherwise depicted and as detailed in the attached Certificate of Location.

TIE POINT: The location monument of each claim is tied to the Southeast corner of Section 14, Township 21S, Range 15E, G&SRM, Santa Cruz County, Arizona, its distance as shown on the attached Certificate of Location. Bearings and distance are grid north.


Any overlap onto pre-existing claims, or Private Land, is acknowledged as non-locatable, and any overlapping portion is acknowledged as invalid.



Legend

- End Centers
- ▲ Location Monuments
- Corners
- Claim Boundary
- Section
- Township

1 in = 1,000 feet



Claims Filed By-
 Kennecott Exploration Company
 4700 Daybreak Parkway
 South Jordan, UT 84009

When recorded return to:
Kennecott Exploration Company – Land Dept.
4700 Daybreak Parkway
South Jordan, UT 84009

ARIZONA NOTICE OF LOCATION
(LODE CLAIM)

NOTICE IS HEREBY GIVEN THAT KENNECOTT EXPLORATION COMPANY, whose mailing address is 4700 Daybreak Parkway, South Jordan, Utah 84009 by its undersigned representative, makes this location of the IV285 Lode Mining Claim, in Santa Cruz County, Arizona.

The general course of the claim is from the North to South, and said claim is within the:

| <u>Quarter</u> | <u>Section</u> | <u>Township</u> | <u>Range</u> |
|----------------|----------------|-----------------|--------------|
| SW | 3 | 22S | 15E |

Santa Cruz County, Arizona, G&SRM.

This claim is 1500 feet in length and 600 feet in width. This Notice of Location is posted on the centerline of the claim. The claim runs from the location monument on which this notice is posted 1480 feet in a northerly direction to the North endline, and 20 feet in a southerly direction to the South endline. The claim boundaries are marked by six monuments, one at each corner and one at the center of each endline. The location monument on which this notice is posted is situated within Section 03, Township 22S, Range 15E, Santa Cruz County, Arizona, G&SRM, and is approximately 9776 feet West and 20099 feet South from the SE corner of Section 14, T21S, R15E, Santa Cruz County, Arizona, G&SRM. Any overlaps onto pre-existing claims, private or State Land are acknowledged as pre-existing rights and that portion of said overlap is acknowledged as invalid.

The undersigned claims the ground as depicted on the map that is attached to a copy of this Notice of Location filed in the office of the Recorder, Santa Cruz County, Arizona.

The claim has been monumented in accordance with State and Federal law. Corner, end centers and location monuments are posts, 1-1/2" x 1-1/2" x 5' projecting at least 4' above the ground.

Located, dated and posted on the ground this 19th day of September, 2017.

KENNECOTT EXPLORATION COMPANY



By: Erik Best, Operating Officer

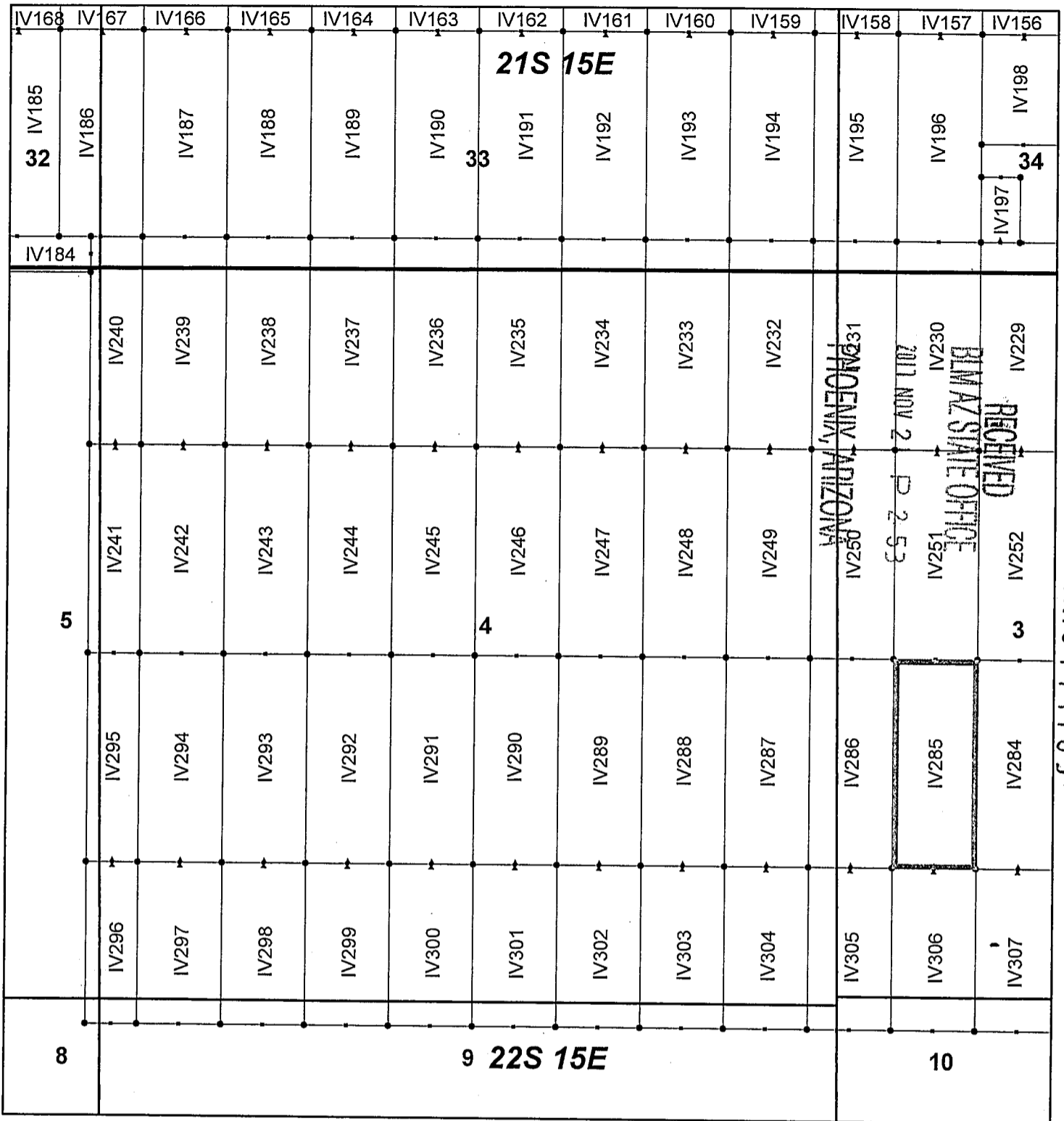
PHOENIX, ARIZONA

2017 NOV 21 P 2:53

BUMAZ STATE OFFICE

RECEIVED

AMC447183



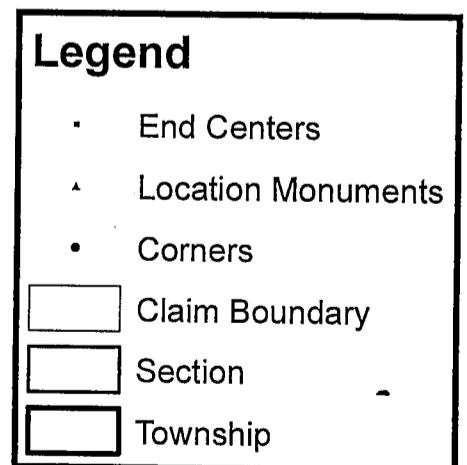
Ivanhoe Claim Block, Arizona Map 7

Ivanhoe - IV Lode Mining Claims
 T21 and 22S, R15E G&SRM
 Santa Cruz County, Arizona
 Located September 7-19, 2017


Monuments are 1-1/2" by 1-1/2" by 5' Wood Posts projecting at least four feet above the ground. Location Monuments are set 20' inside the Endline along the center of each claim, and are 1500' long X 600' wide unless otherwise depicted and as detailed in the attached Certificate of Location.

TIE POINT: The location monument of each claim is tied to the Southeast corner of Section 14, Township 21S, Range 15E, G&SRM, Santa Cruz County, Arizona, its distance as shown on the attached Certificate of Location. Bearings and distance are grid north.

Any overlap onto pre-existing claims, or Private Land, is acknowledged as non-locatable, and any overlapping portion is acknowledged as invalid.



1 in = 1,000 feet



Claims Filed By:
 Kennecott Exploration Company
 4700 Daybreak Parkway
 South Jordan, UT 84009

When recorded return to:
Kennecott Exploration Company – Land Dept.
4700 Daybreak Parkway
South Jordan, UT 84009

ARIZONA NOTICE OF LOCATION
(LODE CLAIM)

NOTICE IS HEREBY GIVEN THAT KENNECOTT EXPLORATION COMPANY, whose mailing address is 4700 Daybreak Parkway, South Jordan, Utah 84009 by its undersigned representative, makes this location of the IV286 Lode Mining Claim, in Santa Cruz County, Arizona.

The general course of the claim is from the North to South, and said claim is within the:

| <u>Quarter</u> | <u>Section</u> | <u>Township</u> | <u>Range</u> |
|----------------|----------------|-----------------|--------------|
| SE | 4 | 22S | 15E |
| SW | 3 | 22S | 15E |

Santa Cruz County, Arizona, G&SRM.


This claim is 1500 feet in length and 600 feet in width. This Notice of Location is posted on the centerline of the claim. The claim runs from the location monument on which this notice is posted 1480 feet in a northerly direction to the North endline, and 20 feet in a southerly direction to the South endline. The claim boundaries are marked by six monuments, one at each corner and one at the center of each endline. The location monument on which this notice is posted is situated within Section 03, Township 22S, Range 15E, Santa Cruz County, Arizona, G&SRM, and is approximately 10376 feet West and 20099 feet South from the SE corner of Section 14, T21S, R15E, Santa Cruz County, Arizona, G&SRM. Any overlaps onto pre-existing claims, private or State Land are acknowledged as pre-existing rights and that portion of said overlap is acknowledged as invalid.

The undersigned claims the ground as depicted on the map that is attached to a copy of this Notice of Location filed in the office of the Recorder, Santa Cruz County, Arizona.

The claim has been monumented in accordance with State and Federal law. Corner, end centers and location monuments are posts, 1-1/2" x 1-1/2" x 5' projecting at least 4' above the ground.

Located, dated and posted on the ground this 10th day of September, 2017.

KENNECOTT EXPLORATION COMPANY



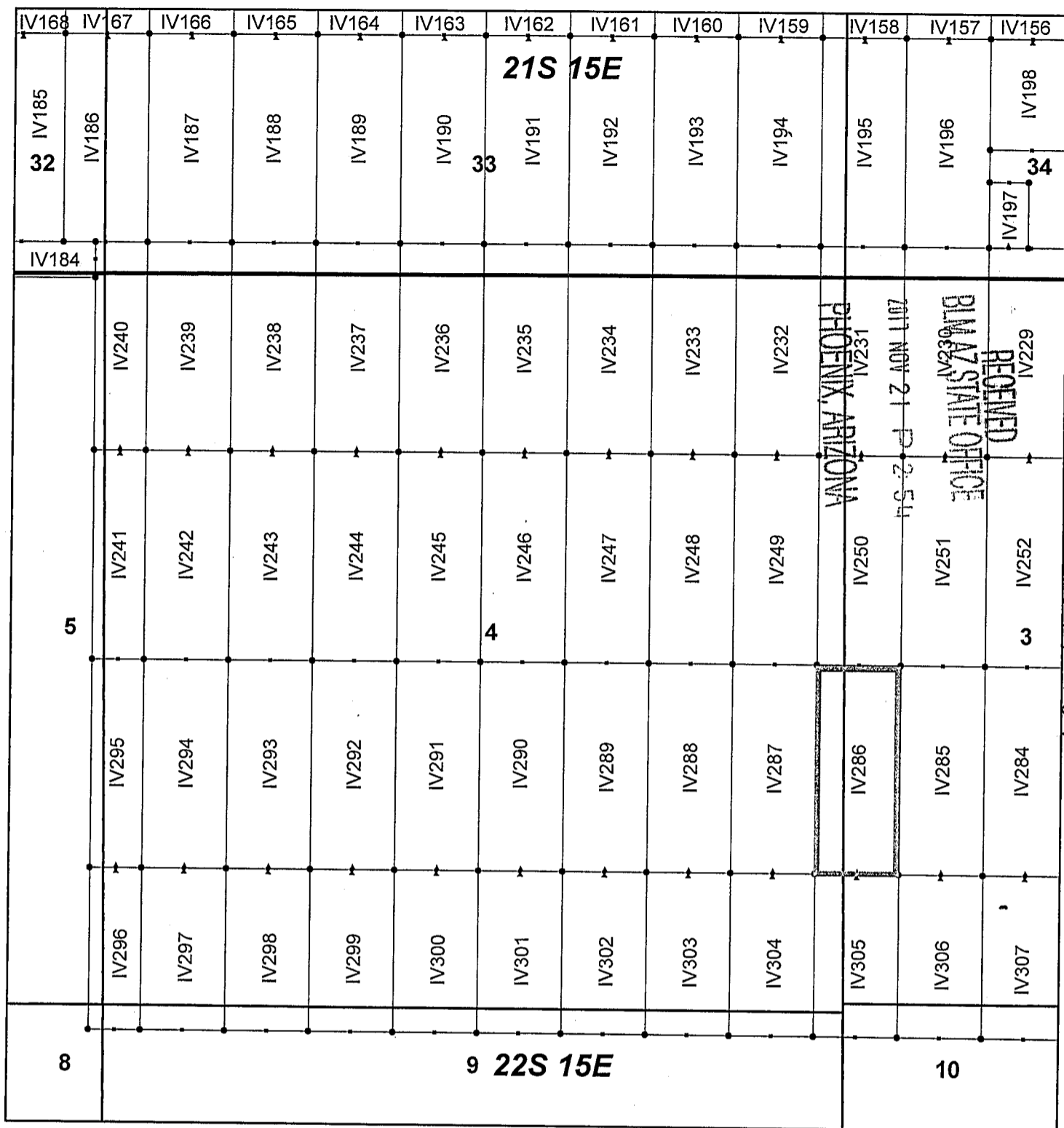
By: Erik Best, Operating Officer

PHOENIX, ARIZONA

2017 NOV 21 P 2:54

RECEIVED
BLM AZ STATE OFFICE

AHC447184



Ivanhoe Claim Block, Arizona Map 7

Ivanhoe - IV Lode Mining Claims
 T21 and 22S, R15E G&SRM
 Santa Cruz County, Arizona
 Located September 7-19, 2017

Monuments are 1-1/2" by 1-1/2" by 5' Wood Posts projecting at least four feet above the ground. Location Monuments are set 20' inside the Endline along the center of each claim, and are 1500' long X 600' wide unless otherwise depicted and as detailed in the attached Certificate of Location.

TIE POINT: The location monument of each claim is tied to the Southeast corner of Section 14, Township 21S, Range 15E, G&SRM, Santa Cruz County, Arizona, its distance as shown on the attached Certificate of Location. Bearings and distance are grid north.


Any overlap onto pre-existing claims, or Private Land, is acknowledged as non-locatable, and any overlapping portion is acknowledged as invalid.



Legend

- End Centers
- ▲ Location Monuments
- Corners
- Claim Boundary
- Section
- Township

1 in = 1,000 feet



Claims Filed By-
 Kennecott Exploration Company
 4700 Daybreak Parkway
 South Jordan, UT 84009

When recorded return to:
Kennecott Exploration Company -- Land Dept.
4700 Daybreak Parkway
South Jordan, UT 84009

ARIZONA NOTICE OF LOCATION
(LODE CLAIM)

NOTICE IS HEREBY GIVEN THAT KENNECOTT EXPLORATION COMPANY, whose mailing address is 4700 Daybreak Parkway, South Jordan, Utah 84009 by its undersigned representative, makes this location of the IV287 Lode Mining Claim, in Santa Cruz County, Arizona.

The general course of the claim is from the North to South, and said claim is within the:

| <u>Quarter</u> | <u>Section</u> | <u>Township</u> | <u>Range</u> |
|----------------|----------------|-----------------|--------------|
| SE | 4 | 22S | 15E |

Santa Cruz County, Arizona, G&SRM.


This claim is 1500 feet in length and 600 feet in width. This Notice of Location is posted on the centerline of the claim. The claim runs from the location monument on which this notice is posted 1480 feet in a northerly direction to the North endline, and 20 feet in a southerly direction to the South endline. The claim boundaries are marked by six monuments, one at each corner and one at the center of each endline. The location monument on which this notice is posted is situated within Section 04, Township 22S, Range 15E, Santa Cruz County, Arizona, G&SRM, and is approximately 10976 feet West and 20099 feet South from the SE corner of Section 14, T21S, R15E, Santa Cruz County, Arizona, G&SRM. Any overlaps onto pre-existing claims, private or State Land are acknowledged as pre-existing rights and that portion of said overlap is acknowledged as invalid.

The undersigned claims the ground as depicted on the map that is attached to a copy of this Notice of Location filed in the office of the Recorder, Santa Cruz County, Arizona.

The claim has been monumented in accordance with State and Federal law. Corner, end centers and location monuments are posts, 1-1/2" x 1-1/2" x 5' projecting at least 4' above the ground.

Located, dated and posted on the ground this 10th day of September, 2017.

KENNECOTT EXPLORATION COMPANY



By: Erik Best, Operating Officer

PHOENIX, ARIZONA

2017 NOV 21 P 2:51

RECEIVED
BLM AZ STATE OFFICE

AMC 447185



AMC 47185

Ivanhoe Claim Block, Arizona Map 7

Ivanhoe - IV Lode Mining Claims
 T21 and 22S, R15E G&SRM
 Santa Cruz County, Arizona
 Located September 7-19, 2017

Monuments are 1-1/2" by 1-1/2" by 5' Wood Posts projecting at least four feet above the ground. Location Monuments are set 20' inside the Endline along the center of each claim, and are 1500' long X 600' wide unless otherwise depicted and as detailed in the attached Certificate of Location.

TIE POINT: The location monument of each claim is tied to the Southeast corner of Section 14, Township 21S, Range 15E, G&SRM, Santa Cruz County, Arizona, its distance as shown on the attached Certificate of Location. Bearings and distance are grid north.


Any overlap onto pre-existing claims, or Private Land, is acknowledged as non-locatable, and any overlapping portion is acknowledged as invalid.



Legend

- End Centers
- ▲ Location Monuments
- Corners
- Claim Boundary
- Section
- Township

1 in = 1,000 feet



Claims Filed By-
 Kennecott Exploration Company
 4700 Daybreak Parkway
 South Jordan, UT 84009

When recorded return to:
Kennecott Exploration Company – Land Dept.
4700 Daybreak Parkway
South Jordan, UT 84009

ARIZONA NOTICE OF LOCATION
(LODE CLAIM)

NOTICE IS HEREBY GIVEN THAT KENNECOTT EXPLORATION COMPANY, whose mailing address is 4700 Daybreak Parkway, South Jordan, Utah 84009 by its undersigned representative, makes this location of the IV288 Lode Mining Claim, in Santa Cruz County, Arizona.

The general course of the claim is from the North to South, and said claim is within the:

| <u>Quarter</u> | <u>Section</u> | <u>Township</u> | <u>Range</u> |
|----------------|----------------|-----------------|--------------|
| SE | 4 | 22S | 15E |

Santa Cruz County, Arizona, G&SRM.

This claim is 1500 feet in length and 600 feet in width. This Notice of Location is posted on the centerline of the claim. The claim runs from the location monument on which this notice is posted 1480 feet in a northerly direction to the North endline, and 20 feet in a southerly direction to the South endline. The claim boundaries are marked by six monuments, one at each corner and one at the center of each endline. The location monument on which this notice is posted is situated within Section 04, Township 22S, Range 15E, Santa Cruz County, Arizona, G&SRM, and is approximately 11576 feet West and 20099 feet South from the SE corner of Section 14, T21S, R15E, Santa Cruz County, Arizona, G&SRM. Any overlaps onto pre-existing claims, private or State Land are acknowledged as pre-existing rights and that portion of said overlap is acknowledged as invalid.

The undersigned claims the ground as depicted on the map that is attached to a copy of this Notice of Location filed in the office of the Recorder, Santa Cruz County, Arizona.

The claim has been monumented in accordance with State and Federal law. Corner, end centers and location monuments are posts, 1-1/2" x 1-1/2" x 5' projecting at least 4' above the ground.

Located, dated and posted on the ground this 10th day of September, 2017.

KENNECOTT EXPLORATION COMPANY



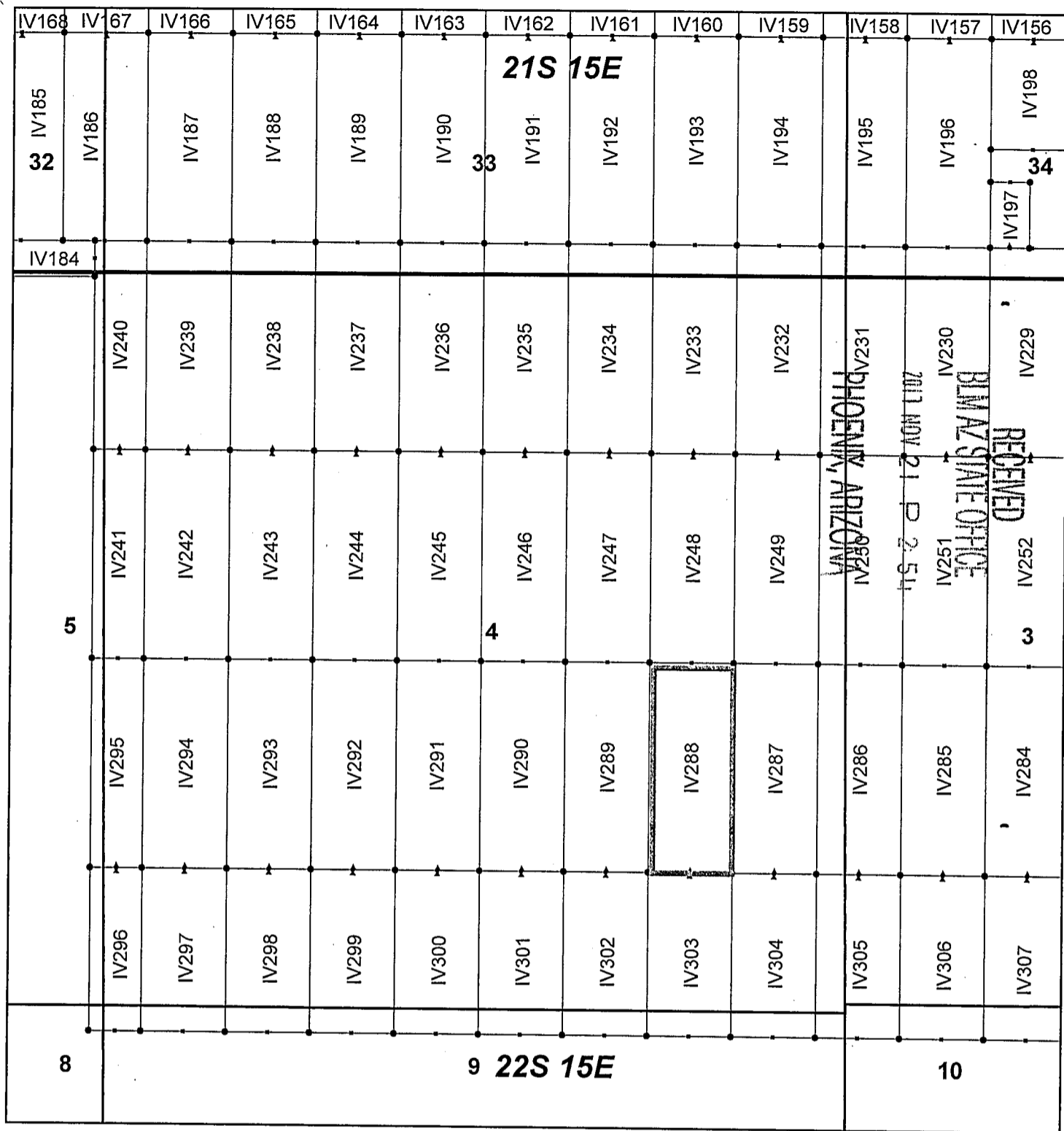
By: Erik Best, Operating Officer

PHOENIX, ARIZONA

2017 NOV 21 P 2:54

RECEIVED
BLM AZ STATE OFFICE

AMC447186



Ivanhoe Claim Block, Arizona Map 7

Ivanhoe - IV Lode Mining Claims
 T21 and 22S, R15E G&SRM
 Santa Cruz County, Arizona
 Located September 7-19, 2017

Monuments are 1-1/2" by 1-1/2" by 5' Wood Posts projecting at least four feet above the ground. Location Monuments are set 20' inside the Endline along the center of each claim, and are 1500' long X 600' wide unless otherwise depicted and as detailed in the attached Certificate of Location.

TIE POINT: The location monument of each claim is tied to the Southeast corner of Section 14, Township 21S, Range 15E, G&SRM, Santa Cruz County, Arizona, its distance as shown on the attached Certificate of Location. Bearings and distance are grid north.


Any overlap onto pre-existing claims, or Private Land, is acknowledged as non-locatable, and any overlapping portion is acknowledged as invalid.



Legend

- End Centers
- ▲ Location Monuments
- Corners
- Claim Boundary
- Section
- Township

1 in = 1,000 feet



Claims Filed By:
 Kennecott Exploration Company
 4700 Daybreak Parkway
 South Jordan, UT 84009

When recorded return to:
Kennecott Exploration Company – Land Dept.
4700 Daybreak Parkway
South Jordan, UT 84009

ARIZONA NOTICE OF LOCATION
(LODE CLAIM)

NOTICE IS HEREBY GIVEN THAT KENNECOTT EXPLORATION COMPANY, whose mailing address is 4700 Daybreak Parkway, South Jordan, Utah 84009 by its undersigned representative, makes this location of the IV289 Lode Mining Claim, in Santa Cruz County, Arizona.

The general course of the claim is from the North to South, and said claim is within the:

| <u>Quarter</u> | <u>Section</u> | <u>Township</u> | <u>Range</u> |
|----------------|----------------|-----------------|--------------|
| SE | 4 | 22S | 15E |

Santa Cruz County, Arizona, G&SRM.


This claim is 1500 feet in length and 600 feet in width. This Notice of Location is posted on the centerline of the claim. The claim runs from the location monument on which this notice is posted 1480 feet in a northerly direction to the North endline, and 20 feet in a southerly direction to the South endline. The claim boundaries are marked by six monuments, one at each corner and one at the center of each endline. The location monument on which this notice is posted is situated within Section 04, Township 22S, Range 15E, Santa Cruz County, Arizona, G&SRM, and is approximately 12176 feet West and 20099 feet South from the SE corner of Section 14, T21S, R15E, Santa Cruz County, Arizona, G&SRM. Any overlaps onto pre-existing claims, private or State Land are acknowledged as pre-existing rights and that portion of said overlap is acknowledged as invalid.

The undersigned claims the ground as depicted on the map that is attached to a copy of this Notice of Location filed in the office of the Recorder, Santa Cruz County, Arizona.

The claim has been monumented in accordance with State and Federal law. Corner, end centers and location monuments are posts, 1-1/2" x 1-1/2" x 5' projecting at least 4' above the ground.

Located, dated and posted on the ground this 10th day of September, 2017.

KENNECOTT EXPLORATION COMPANY



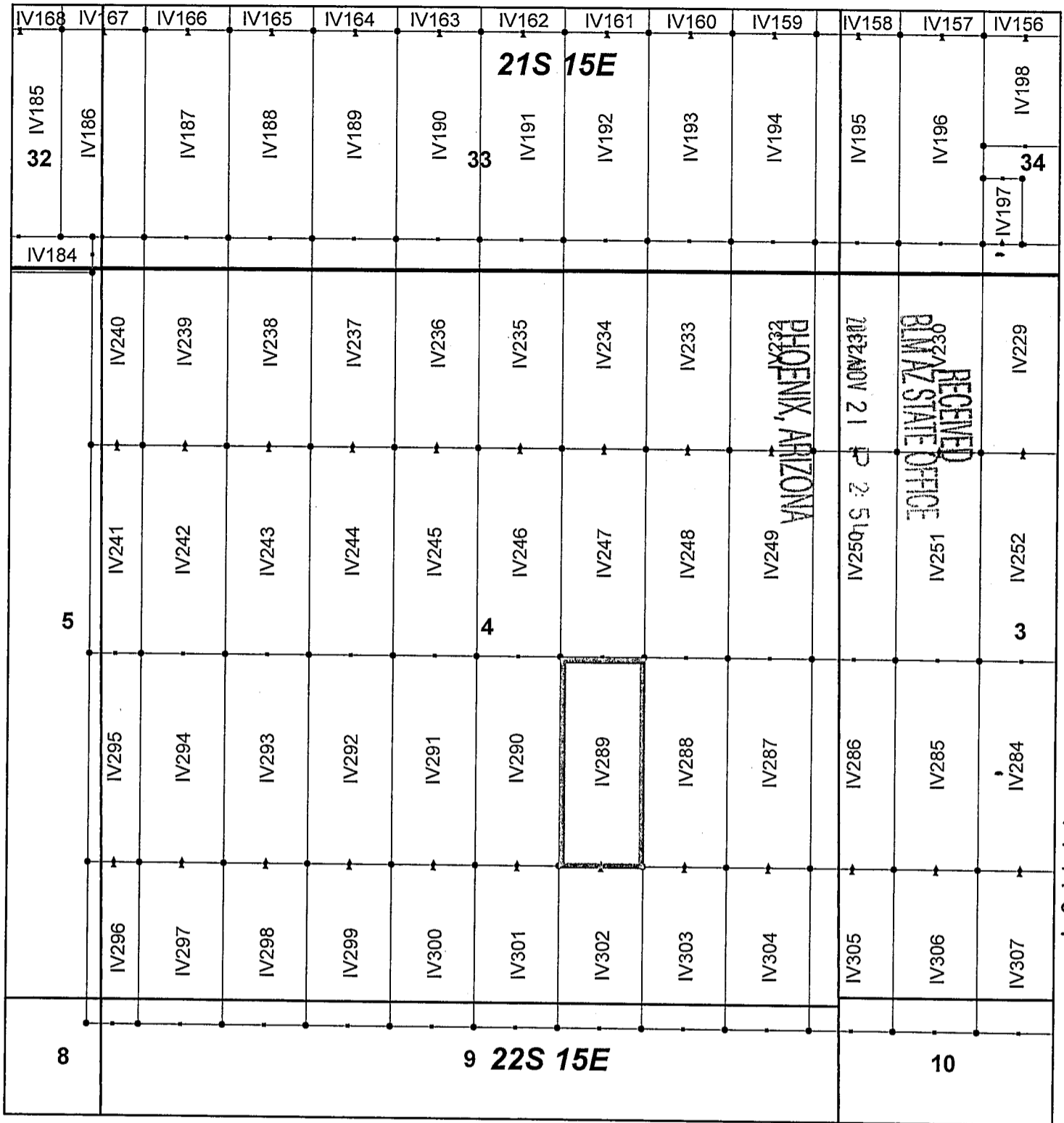
By: Erik Best, Operating Officer

PHOENIX, ARIZONA

2017 NOV 21 P 2 54

RECEIVED
BLM AZ STATE OFFICE

AMC447187



AMC 47187

Ivanhoe Claim Block, Arizona Map 7

Ivanhoe - IV Lode Mining Claims
 T21 and 22S, R15E G&SRM
 Santa Cruz County, Arizona
 Located September 7-19, 2017

Monuments are 1-1/2" by 1-1/2" by 5' Wood Posts projecting at least four feet above the ground. Location Monuments are set 20' inside the Endline along the center of each claim, and are 1500' long X 600' wide unless otherwise depicted and as detailed in the attached Certificate of Location.

TIE POINT: The location monument of each claim is tied to the Southeast corner of Section 14, Township 21S, Range 15E, G&SRM, Santa Cruz County, Arizona, its distance as shown on the attached Certificate of Location. Bearings and distance are grid north.


Any overlap onto pre-existing claims, or Private Land, is acknowledged as non-locatable, and any overlapping portion is acknowledged as invalid.



Legend

- End Centers
- ▲ Location Monuments
- Corners
- Claim Boundary
- Section
- Township

1 in = 1,000 feet



Claims Filed By-
 Kennecott Exploration Company
 4700 Daybreak Parkway
 South Jordan, UT 84009

When recorded return to:
Kennecott Exploration Company – Land Dept.
4700 Daybreak Parkway
South Jordan, UT 84009

ARIZONA NOTICE OF LOCATION
(LODE CLAIM)

NOTICE IS HEREBY GIVEN THAT KENNECOTT EXPLORATION COMPANY, whose mailing address is 4700 Daybreak Parkway, South Jordan, Utah 84009 by its undersigned representative, makes this location of the IV290 Lode Mining Claim, in Santa Cruz County, Arizona.

The general course of the claim is from the North to South, and said claim is within the:

| <u>Quarter</u> | <u>Section</u> | <u>Township</u> | <u>Range</u> |
|----------------|----------------|-----------------|--------------|
| SE | 4 | 22S | 15E |

Santa Cruz County, Arizona, G&SRM.


This claim is 1500 feet in length and 600 feet in width. This Notice of Location is posted on the centerline of the claim. The claim runs from the location monument on which this notice is posted 1480 feet in a northerly direction to the North endline, and 20 feet in a southerly direction to the South endline. The claim boundaries are marked by six monuments, one at each corner and one at the center of each endline. The location monument on which this notice is posted is situated within Section 04, Township 22S, Range 15E, Santa Cruz County, Arizona, G&SRM, and is approximately 12776 feet West and 20099 feet South from the SE corner of Section 14, T21S, R15E, Santa Cruz County, Arizona, G&SRM. Any overlaps onto pre-existing claims, private or State Land are acknowledged as pre-existing rights and that portion of said overlap is acknowledged as invalid.

The undersigned claims the ground as depicted on the map that is attached to a copy of this Notice of Location filed in the office of the Recorder, Santa Cruz County, Arizona.

The claim has been monumented in accordance with State and Federal law. Corner, end centers and location monuments are posts, 1-1/2" x 1-1/2" x 5' projecting at least 4' above the ground.

Located, dated and posted on the ground this 10th day of September, 2017.

KENNECOTT EXPLORATION COMPANY



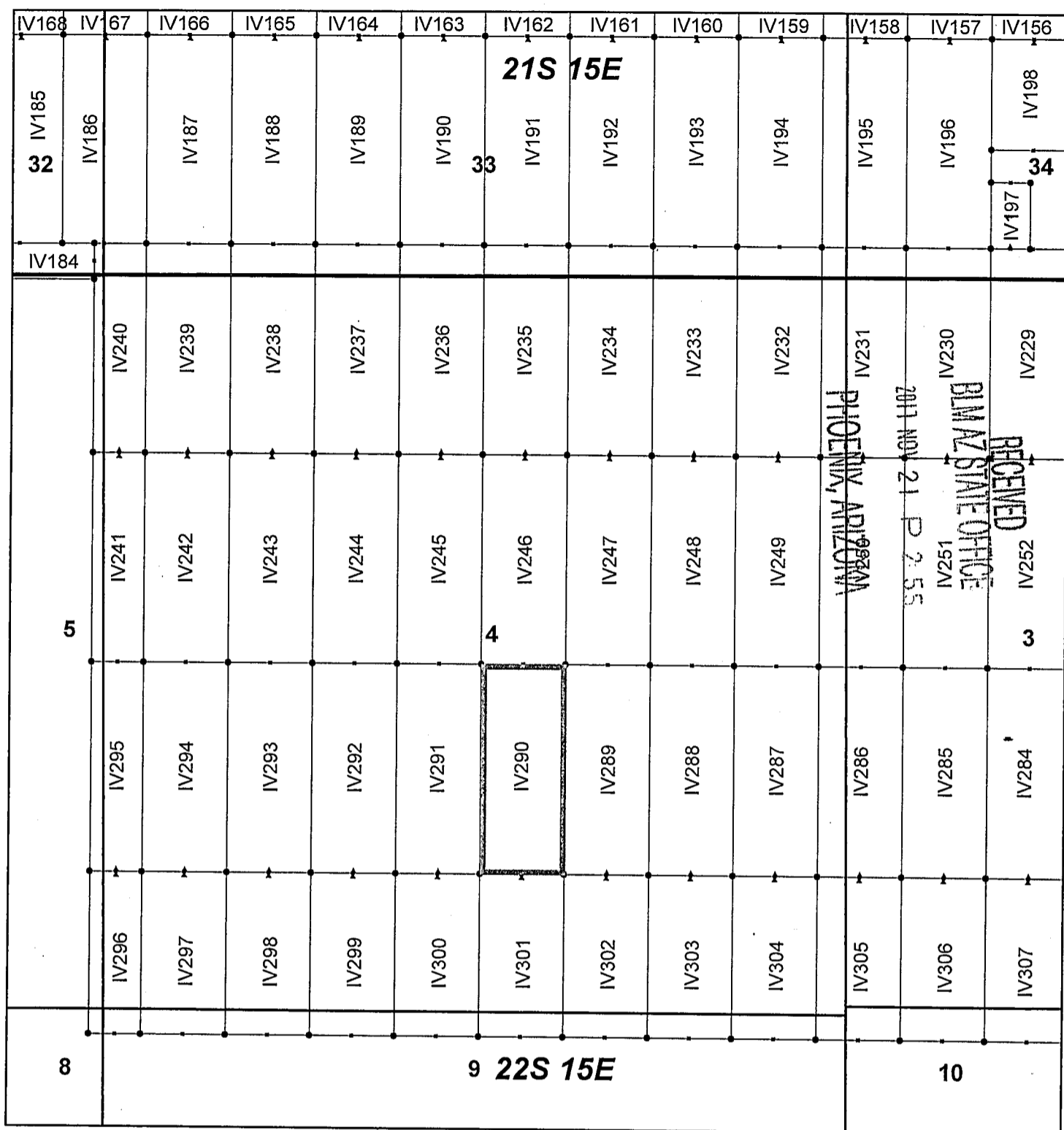
By: Erik Best, Operating Officer

PHOENIX, ARIZONA

2017 NOV 21 P 2.55

RECEIVED
BLM AZ STATE OFFICE

AN C 4 4 7 1 8 8



AMC 47188

Ivanhoe Claim Block, Arizona Map 7

Ivanhoe - IV Lode Mining Claims
 T21 and 22S, R15E G&SRM
 Santa Cruz County, Arizona
 Located September 7-19, 2017

Monuments are 1-1/2" by 1-1/2" by 5' Wood Posts projecting at least four feet above the ground. Location Monuments are set 20' inside the Endline along the center of each claim, and are 1500' long X 600' wide unless otherwise depicted and as detailed in the attached Certificate of Location.

TIE POINT: The location monument of each claim is tied to the Southeast corner of Section 14, Township 21S, Range 15E, G&SRM, Santa Cruz County, Arizona, its distance as shown on the attached Certificate of Location. Bearings and distance are grid north.


Any overlap onto pre-existing claims, or Private Land, is acknowledged as non-locatable, and any overlapping portion is acknowledged as invalid.



Legend

- End Centers
- ▲ Location Monuments
- Corners
- Claim Boundary
- Section
- Township

1 in = 1,000 feet



Claims Filed By-
 Kennecott Exploration Company
 4700 Daybreak Parkway
 South Jordan, UT 84009

When recorded return to:
Kennecott Exploration Company – Land Dept.
4700 Daybreak Parkway
South Jordan, UT 84009

ARIZONA NOTICE OF LOCATION
(LODE CLAIM)

NOTICE IS HEREBY GIVEN THAT KENNECOTT EXPLORATION COMPANY, whose mailing address is 4700 Daybreak Parkway, South Jordan, Utah 84009 by its undersigned representative, makes this location of the IV291 Lode Mining Claim, in Santa Cruz County, Arizona.

The general course of the claim is from the North to South, and said claim is within the:

| <u>Quarter</u> | <u>Section</u> | <u>Township</u> | <u>Range</u> |
|----------------|----------------|-----------------|--------------|
| SE | 4 | 22S | 15E |
| SW | 4 | 22S | 15E |

Santa Cruz County, Arizona, G&SRM.

This claim is 1500 feet in length and 600 feet in width. This Notice of Location is posted on the centerline of the claim. The claim runs from the location monument on which this notice is posted 1480 feet in a northerly direction to the North endline, and 20 feet in a southerly direction to the South endline. The claim boundaries are marked by six monuments, one at each corner and one at the center of each endline. The location monument on which this notice is posted is situated within Section 04, Township 22S, Range 15E, Santa Cruz County, Arizona, G&SRM, and is approximately 13376 feet West and 20099 feet South from the SE corner of Section 14, T21S, R15E, Santa Cruz County, Arizona, G&SRM. Any overlaps onto pre-existing claims, private or State Land are acknowledged as pre-existing rights and that portion of said overlap is acknowledged as invalid.

The undersigned claims the ground as depicted on the map that is attached to a copy of this Notice of Location filed in the office of the Recorder, Santa Cruz County, Arizona.

The claim has been monumented in accordance with State and Federal law. Corner, end centers and location monuments are posts, 1-1/2" x 1-1/2" x 5' projecting at least 4' above the ground.

Located, dated and posted on the ground this 10th day of September, 2017.

KENNECOTT EXPLORATION COMPANY

ER

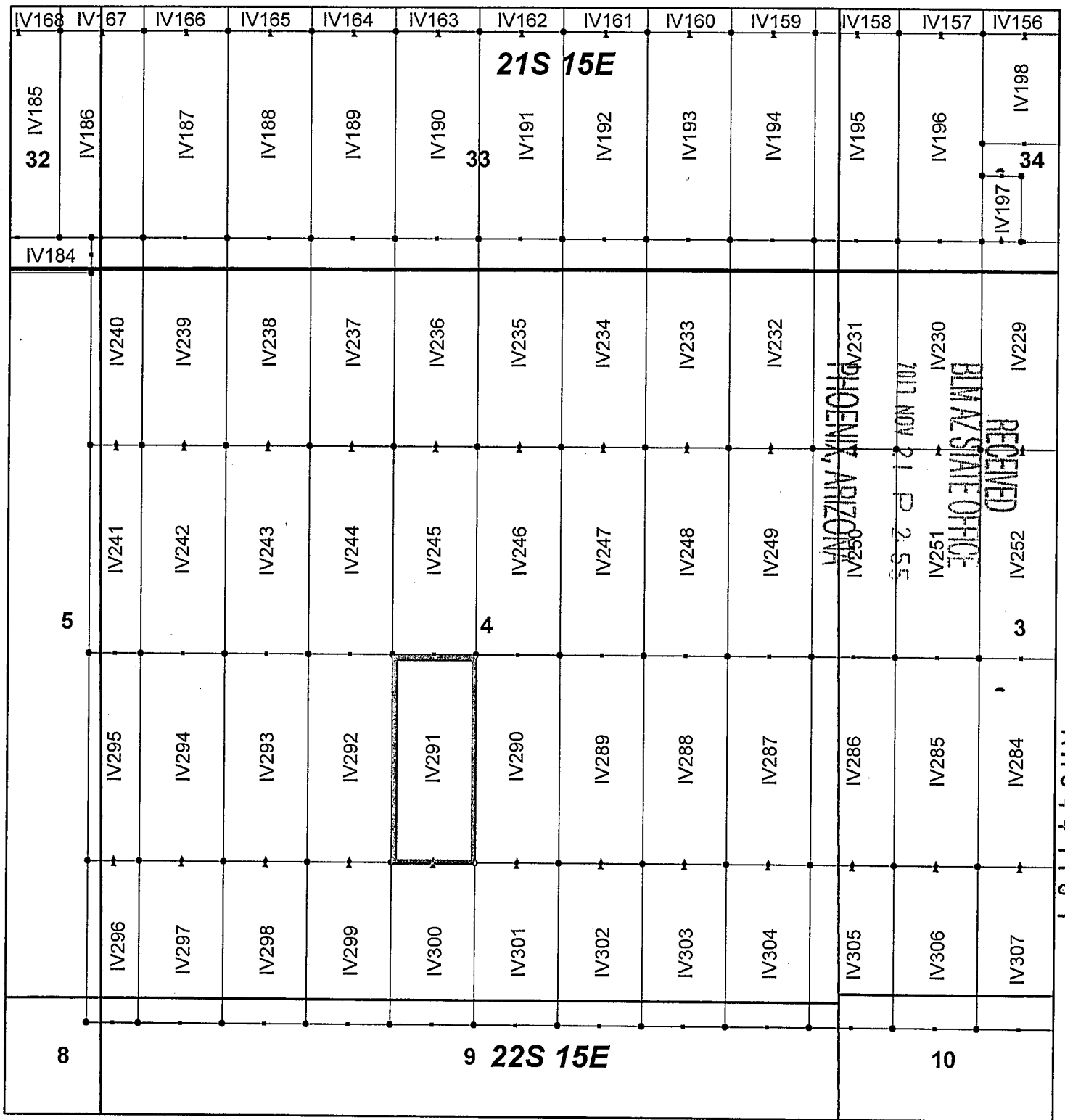
By: Erik Best, Operating Officer

PHOENIX, ARIZONA

2017 NOV 21 P 2:55

RECEIVED
BLM AZ STATE OFFICE

AMC 447189



AN 04471891

Ivanhoe Claim Block, Arizona Map 7

Ivanhoe - IV Lode Mining Claims
 T21 and 22S, R15E G&SRM
 Santa Cruz County, Arizona
 Located September 7-19, 2017

Monuments are 1-1/2" by 1-1/2" by 5' Wood Posts projecting at least four feet above the ground. Location Monuments are set 20' inside the Endline along the center of each claim, and are 1500' long X 600' wide unless otherwise depicted and as detailed in the attached Certificate of Location.

TIE POINT: The location monument of each claim is tied to the Southeast corner of Section 14, Township 21S, Range 15E, G&SRM, Santa Cruz County, Arizona, its distance as shown on the attached Certificate of Location. Bearings and distance are grid north.


Any overlap onto pre-existing claims, or Private Land, is acknowledged as non-locatable, and any overlapping portion is acknowledged as invalid.



Legend

- End Centers
- ▲ Location Monuments
- Corners
- Claim Boundary
- Section
- Township

1 in = 1,000 feet



Claims Filed By:
 Kennecott Exploration Company
 4700 Daybreak Parkway
 South Jordan, UT 84009

When recorded return to:
Kennecott Exploration Company – Land Dept.
4700 Daybreak Parkway
South Jordan, UT 84009

ARIZONA NOTICE OF LOCATION
(LODE CLAIM)

NOTICE IS HEREBY GIVEN THAT KENNECOTT EXPLORATION COMPANY, whose mailing address is 4700 Daybreak Parkway, South Jordan, Utah 84009 by its undersigned representative, makes this location of the IV292 Lode Mining Claim, in Santa Cruz County, Arizona.

The general course of the claim is from the North to South, and said claim is within the:

| <u>Quarter</u> | <u>Section</u> | <u>Township</u> | <u>Range</u> |
|----------------|----------------|-----------------|--------------|
| SW | 4 | 22S | 15E |

Santa Cruz County, Arizona, G&SRM.

This claim is 1500 feet in length and 600 feet in width. This Notice of Location is posted on the centerline of the claim. The claim runs from the location monument on which this notice is posted 1480 feet in a northerly direction to the North endline, and 20 feet in a southerly direction to the South endline. The claim boundaries are marked by six monuments, one at each corner and one at the center of each endline. The location monument on which this notice is posted is situated within Section 04, Township 22S, Range 15E, Santa Cruz County, Arizona, G&SRM, and is approximately 13976 feet West and 20099 feet South from the SE corner of Section 14, T21S, R15E, Santa Cruz County, Arizona, G&SRM. Any overlaps onto pre-existing claims, private or State Land are acknowledged as pre-existing rights and that portion of said overlap is acknowledged as invalid.

The undersigned claims the ground as depicted on the map that is attached to a copy of this Notice of Location filed in the office of the Recorder, Santa Cruz County, Arizona.

The claim has been monumented in accordance with State and Federal law. Corner, end centers and location monuments are posts, 1-1/2" x 1-1/2" x 5' projecting at least 4' above the ground.

Located, dated and posted on the ground this 10th day of September, 2017.

KENNECOTT EXPLORATION COMPANY



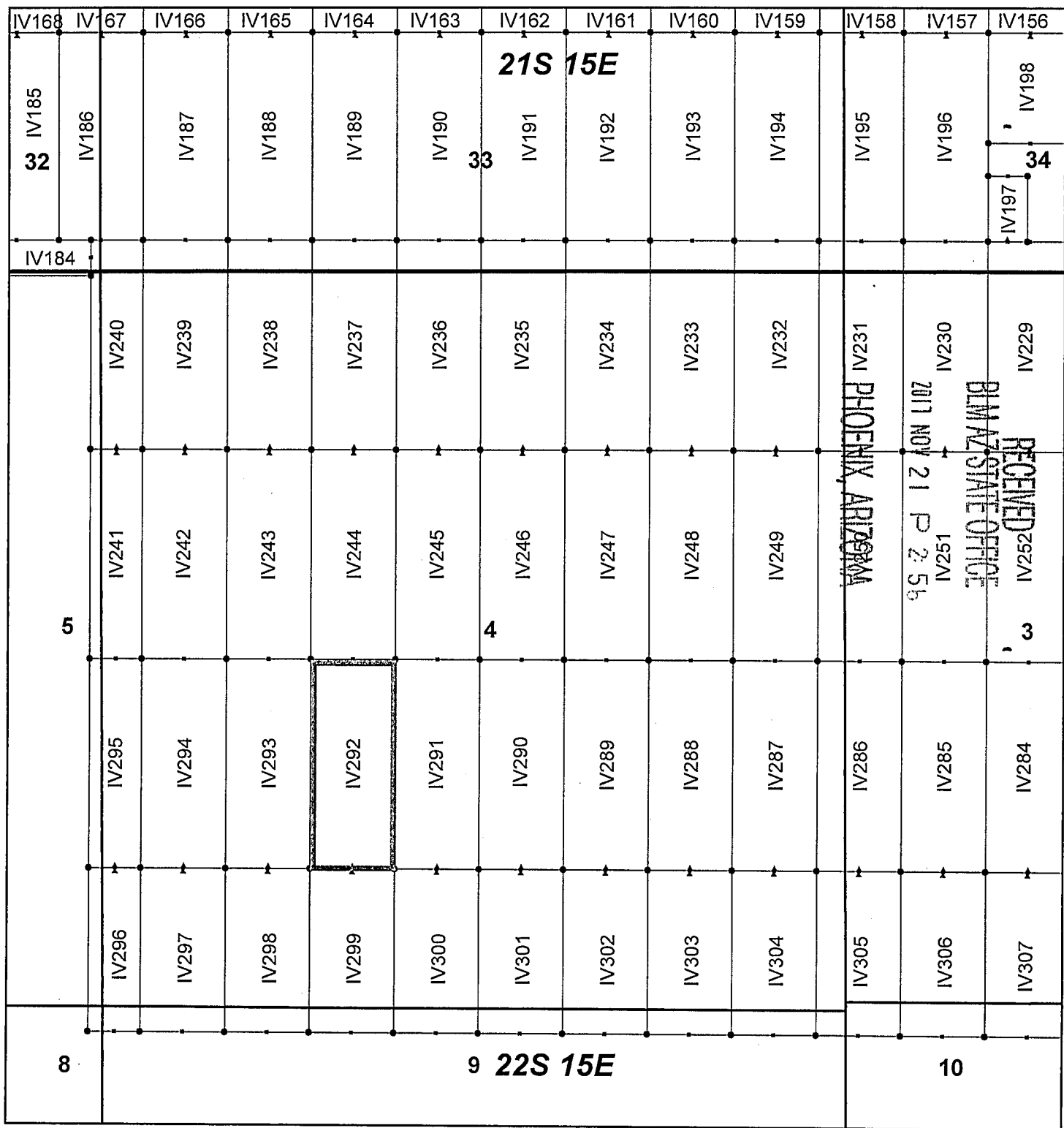
By: Erik Best, Operating Officer

PHOENIX, ARIZONA

2017 NOV 21 P 2:55

RECEIVED
BIMAZ STATE OFFICE

AMC447190



0611190

Ivanhoe Claim Block, Arizona Map 7

Ivanhoe - IV Lode Mining Claims
 T21 and 22S, R15E G&SRM
 Santa Cruz County, Arizona
 Located September 7-19, 2017

Monuments are 1-1/2" by 1-1/2" by 5' Wood Posts projecting at least four feet above the ground. Location Monuments are set 20' inside the Endline along the center of each claim, and are 1500' long X 600' wide unless otherwise depicted and as detailed in the attached Certificate of Location.

TIE POINT: The location monument of each claim is tied to the Southeast corner of Section 14, Township 21S, Range 15E, G&SRM, Santa Cruz County, Arizona, its distance as shown on the attached Certificate of Location. Bearings and distance are grid north.


Any overlap onto pre-existing claims, or Private Land, is acknowledged as non-locatable, and any overlapping portion is acknowledged as invalid.



Legend

- End Centers
- ▲ Location Monuments
- Corners
- Claim Boundary
- Section
- Township

1 in = 1,000 feet



Claims Filed By:
 Kennecott Exploration Company
 4700 Daybreak Parkway
 South Jordan, UT 84009

When recorded return to:
Kennecott Exploration Company – Land Dept.
4700 Daybreak Parkway
South Jordan, UT 84009

ARIZONA NOTICE OF LOCATION
(LODE CLAIM)

NOTICE IS HEREBY GIVEN THAT KENNECOTT EXPLORATION COMPANY, whose mailing address is 4700 Daybreak Parkway, South Jordan, Utah 84009 by its undersigned representative, makes this location of the IV293 Lode Mining Claim, in Santa Cruz County, Arizona.

The general course of the claim is from the North to South, and said claim is within the:

| <u>Quarter</u> | <u>Section</u> | <u>Township</u> | <u>Range</u> |
|----------------|----------------|-----------------|--------------|
| SW | 4 | 22S | 15E |

Santa Cruz County, Arizona, G&SRM.

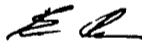
This claim is 1500 feet in length and 600 feet in width. This Notice of Location is posted on the centerline of the claim. The claim runs from the location monument on which this notice is posted 1480 feet in a northerly direction to the North endline, and 20 feet in a southerly direction to the South endline. The claim boundaries are marked by six monuments, one at each corner and one at the center of each endline. The location monument on which this notice is posted is situated within Section 04, Township 22S, Range 15E, Santa Cruz County, Arizona, G&SRM, and is approximately 14576 feet West and 20099 feet South from the SE corner of Section 14, T21S, R15E, Santa Cruz County, Arizona, G&SRM. Any overlaps onto pre-existing claims, private or State Land are acknowledged as pre-existing rights and that portion of said overlap is acknowledged as invalid.

The undersigned claims the ground as depicted on the map that is attached to a copy of this Notice of Location filed in the office of the Recorder, Santa Cruz County, Arizona.

The claim has been monumented in accordance with State and Federal law. Corner, end centers and location monuments are posts, 1-1/2" x 1-1/2" x 5' projecting at least 4' above the ground.

Located, dated and posted on the ground this 10th day of September, 2017.

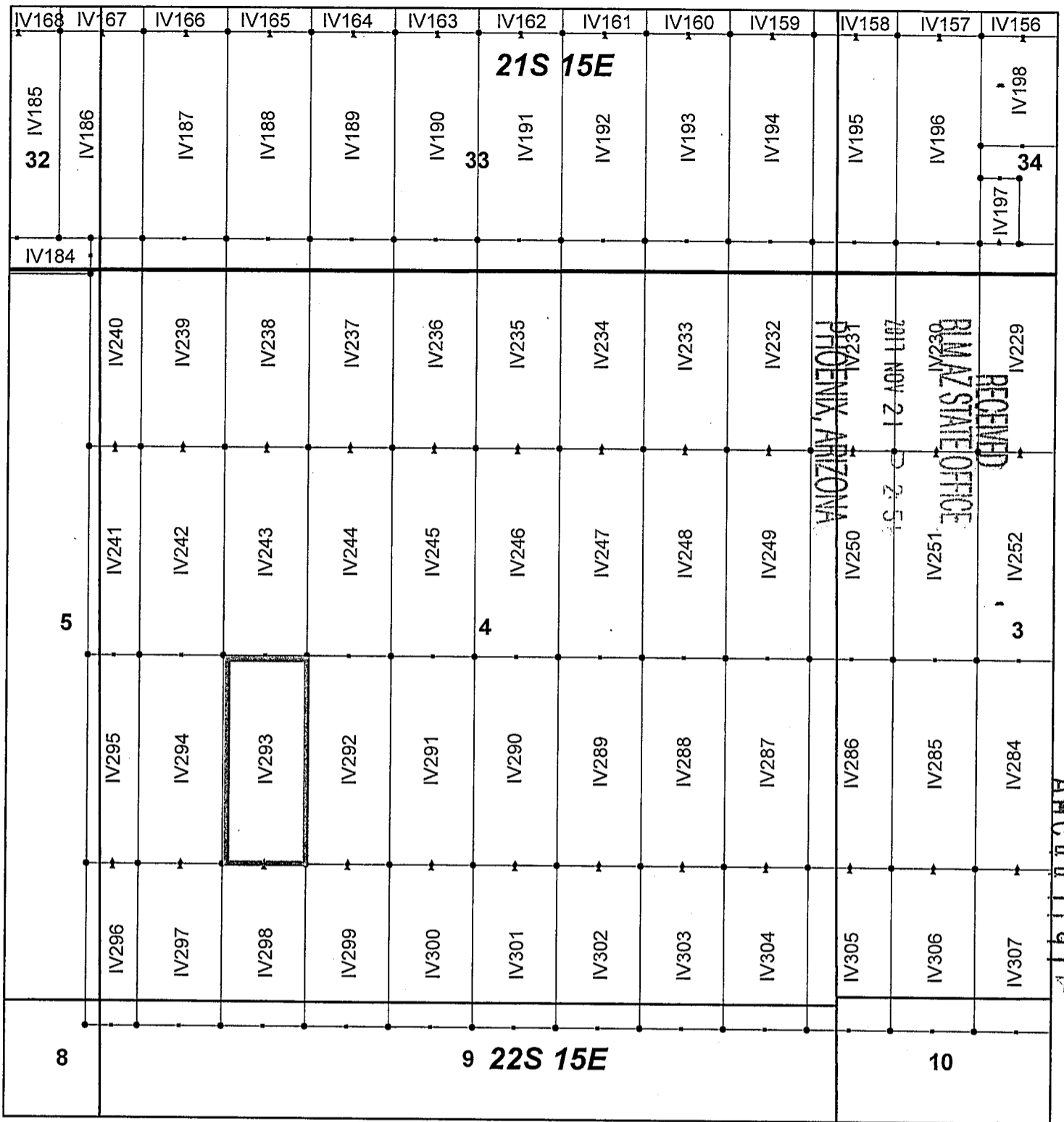
KENNECOTT EXPLORATION COMPANY



By: Erik Best, Operating Officer

RECEIVED
BLM AZ STATE OFFICE
2017 NOV 21 P 2:56
PHOENIX, ARIZONA

AMC 447191



Ivanhoe Claim Block, Arizona Map 7

Ivanhoe - IV Lode Mining Claims
 T21 and 22S, R15E G&SRM
 Santa Cruz County, Arizona
 Located September 7-19, 2017

Monuments are 1-1/2" by 1-1/2" by 5' Wood Posts projecting at least four feet above the ground. Location Monuments are set 20' inside the Endline along the center of each claim, and are 1500' long X 600' wide unless otherwise depicted and as detailed in the attached Certificate of Location.

TIE POINT: The location monument of each claim is tied to the Southeast corner of Section 14, Township 21S, Range 15E, G&SRM, Santa Cruz County, Arizona, its distance as shown on the attached Certificate of Location. Bearings and distance are grid north.


Any overlap onto pre-existing claims, or Private Land, is acknowledged as non-locatable, and any overlapping portion is acknowledged as invalid.



Legend

- End Centers
- ▲ Location Monuments
- Corners
- Claim Boundary
- Section
- Township

1 in = 1,000 feet



Claims Filed By-
 Kennecott Exploration Company
 4700 Daybreak Parkway
 South Jordan, UT 84009

When recorded return to:
Kennecott Exploration Company – Land Dept.
4700 Daybreak Parkway
South Jordan, UT 84009

ARIZONA NOTICE OF LOCATION
(LODE CLAIM)

NOTICE IS HEREBY GIVEN THAT KENNECOTT EXPLORATION COMPANY, whose mailing address is 4700 Daybreak Parkway, South Jordan, Utah 84009 by its undersigned representative, makes this location of the IV294 Lode Mining Claim, in Santa Cruz County, Arizona.

The general course of the claim is from the North to South, and said claim is within the:

| <u>Quarter</u> | <u>Section</u> | <u>Township</u> | <u>Range</u> |
|------------------------------------|----------------|-----------------|--------------|
| SW | 4 | 22S | 15E |
| Santa Cruz County, Arizona, G&SRM. | | | |


This claim is 1500 feet in length and 600 feet in width. This Notice of Location is posted on the centerline of the claim. The claim runs from the location monument on which this notice is posted 1480 feet in a northerly direction to the North endline, and 20 feet in a southerly direction to the South endline. The claim boundaries are marked by six monuments, one at each corner and one at the center of each endline. The location monument on which this notice is posted is situated within Section 04, Township 22S, Range 15E, Santa Cruz County, Arizona, G&SRM, and is approximately 15176 feet West and 20099 feet South from the SE corner of Section 14, T21S, R15E, Santa Cruz County, Arizona, G&SRM. Any overlaps onto pre-existing claims, private or State Land are acknowledged as pre-existing rights and that portion of said overlap is acknowledged as invalid.

The undersigned claims the ground as depicted on the map that is attached to a copy of this Notice of Location filed in the office of the Recorder, Santa Cruz County, Arizona.

The claim has been monumented in accordance with State and Federal law. Corner, end centers and location monuments are posts, 1-1/2" x 1-1/2" x 5' projecting at least 4' above the ground.

Located, dated and posted on the ground this 10th day of September, 2017.

KENNECOTT EXPLORATION COMPANY



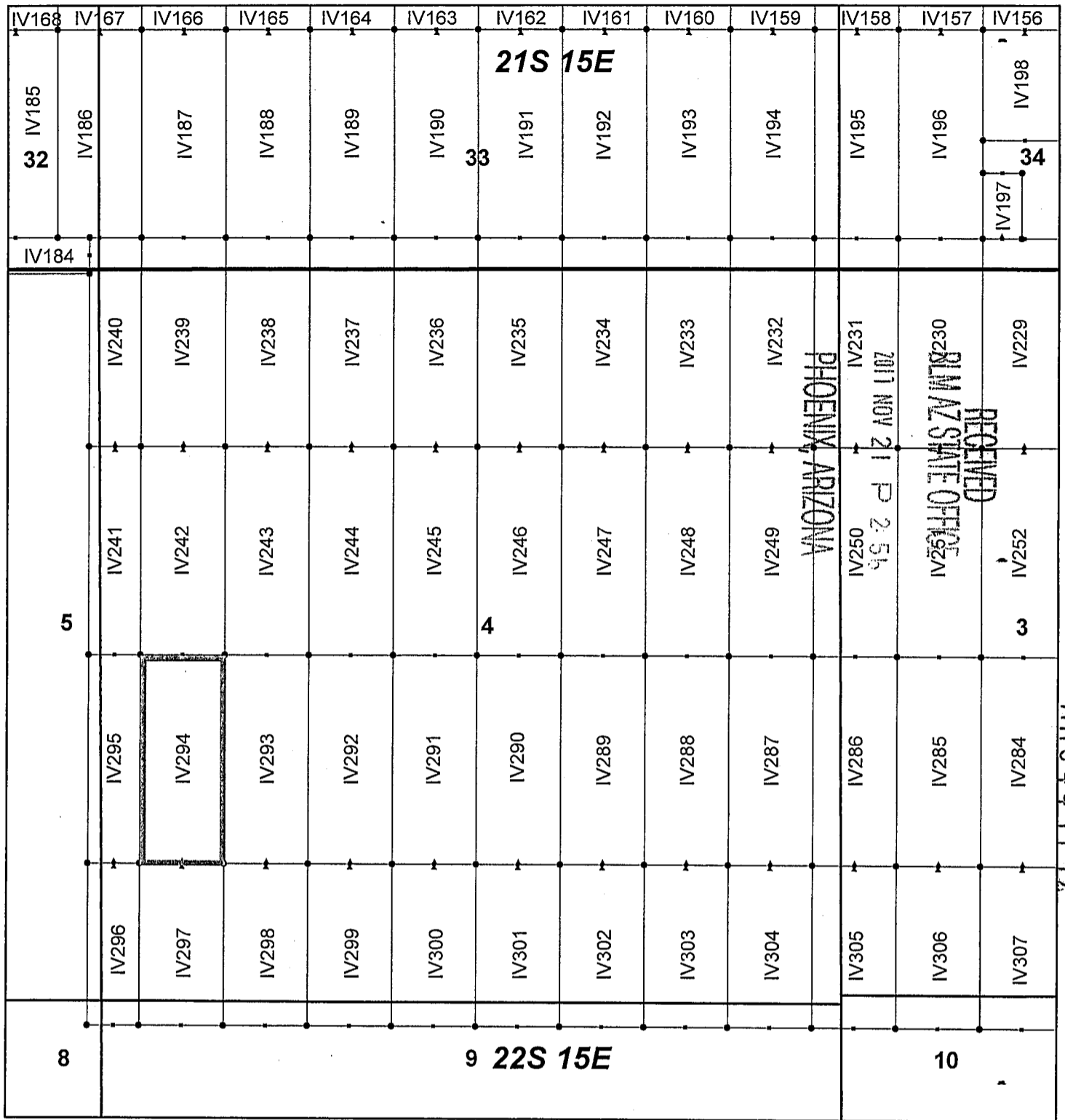
By: Erik Best, Operating Officer

PHOENIX, ARIZONA

2017 NOV 21 P 2:54

RECEIVED
BLM AZ STATE OFFICE

AMC 447192



Ivanhoe Claim Block, Arizona Map 7

Ivanhoe - IV Lode Mining Claims
 T21 and 22S, R15E G&SRM
 Santa Cruz County, Arizona
 Located September 7-19, 2017

Monuments are 1-1/2" by 1-1/2" by 5' Wood Posts projecting at least four feet above the ground. Location Monuments are set 20' inside the Endline along the center of each claim, and are 1500' long X 600' wide unless otherwise depicted and as detailed in the attached Certificate of Location.

TIE POINT: The location monument of each claim is tied to the Southeast corner of Section 14, Township 21S, Range 15E, G&SRM, Santa Cruz County, Arizona, its distance as shown on the attached Certificate of Location. Bearings and distance are grid north.

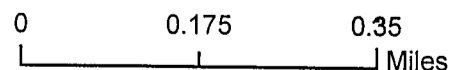
Any overlap onto pre-existing claims, or Private Land, is acknowledged as non-locatable, and any overlapping portion is acknowledged as invalid.



Legend

- End Centers
- ▲ Location Monuments
- Corners
- Claim Boundary
- Section
- Township

1 in = 1,000 feet



Claims Filed By-
 Kennecott Exploration Company
 4700 Daybreak Parkway
 South Jordan, UT 84009

When recorded return to:
Kennecott Exploration Company – Land Dept.
4700 Daybreak Parkway
South Jordan, UT 84009

ARIZONA NOTICE OF LOCATION
(LODE CLAIM)

NOTICE IS HEREBY GIVEN THAT KENNECOTT EXPLORATION COMPANY, whose mailing address is 4700 Daybreak Parkway, South Jordan, Utah 84009 by its undersigned representative, makes this location of the IV295 Lode Mining Claim, in Santa Cruz County, Arizona.

The general course of the claim is from the North to South, and said claim is within the:

| <u>Quarter</u> | <u>Section</u> | <u>Township</u> | <u>Range</u> |
|----------------|----------------|-----------------|--------------|
| SW | 4 | 22S | 15E |
| SE | 5 | 22S | 15E |

Santa Cruz County, Arizona, G&SRM.

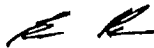
This claim is 1500 feet in length and 371 feet in width. This Notice of Location is posted on the centerline of the claim. The claim runs from the location monument on which this notice is posted 1480 feet in a northerly direction to the North endline, and 20 feet in a southerly direction to the South endline. The claim boundaries are marked by six monuments, one at each corner and one at the center of each endline. The location monument on which this notice is posted is situated within Section 04, Township 22S, Range 15E, Santa Cruz County, Arizona, G&SRM, and is approximately 15662 feet West and 20099 feet South from the SE corner of Section 14, T21S, R15E, Santa Cruz County, Arizona, G&SRM. Any overlaps onto pre-existing claims, private or State Land are acknowledged as pre-existing rights and that portion of said overlap is acknowledged as invalid.

The undersigned claims the ground as depicted on the map that is attached to a copy of this Notice of Location filed in the office of the Recorder, Santa Cruz County, Arizona.

The claim has been monumented in accordance with State and Federal law. Corner and centers and location monuments are posts, 1-1/2" x 1-1/2" x 5' projecting at least 4' above the ground.

Located, dated and posted on the ground this 10th day of September, 2017.

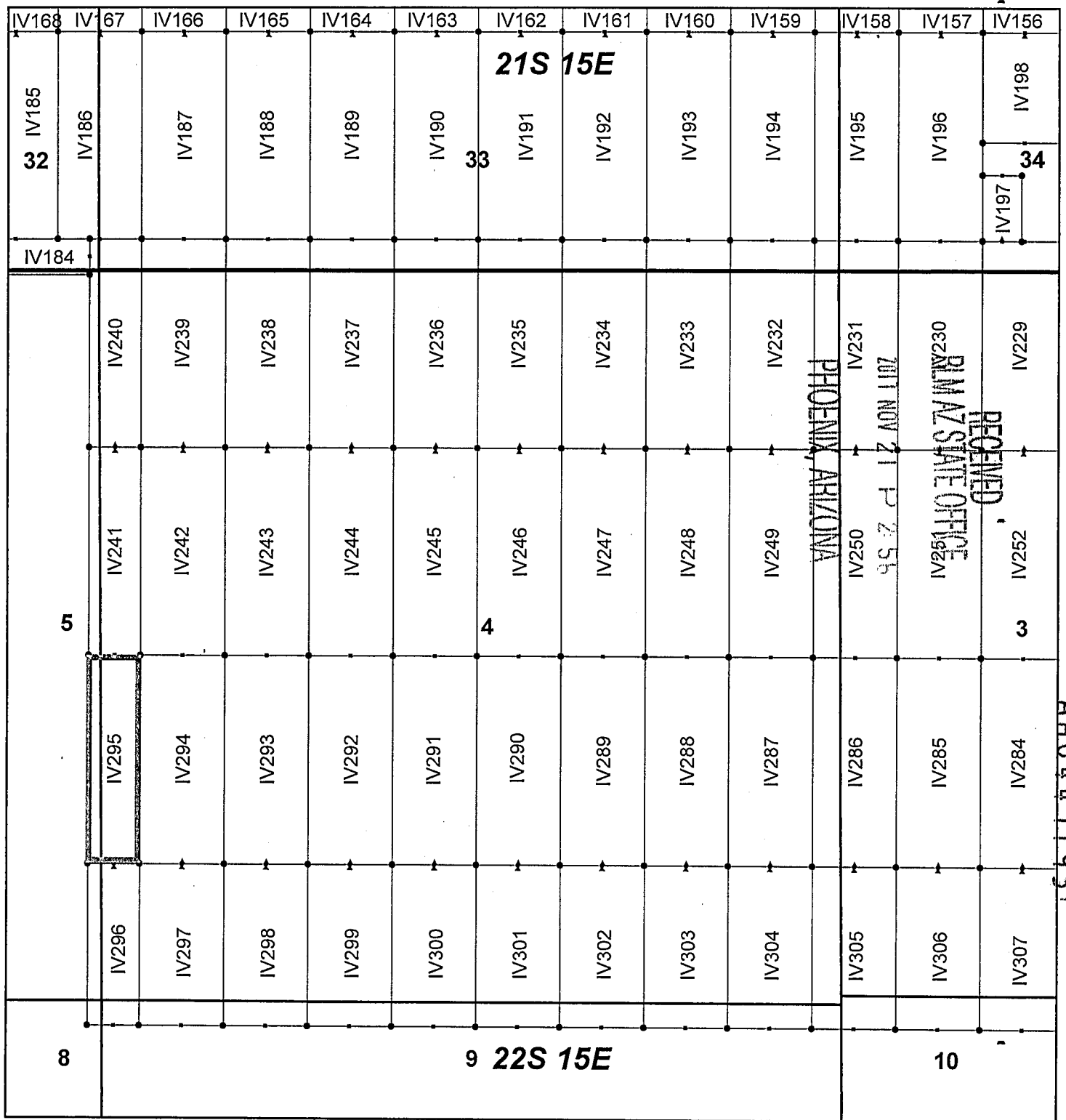
KENNECOTT EXPLORATION COMPANY



By: Erik Best, Operating Officer

RECEIVED
BLM AZ STATE OFFICE
011 NOV 21 P 2:56
PHOENIX, ARIZONA

AMC 447193



Ivanhoe Claim Block, Arizona Map 7

Ivanhoe - IV Lode Mining Claims
 T21 and 22S, R15E G&SRM
 Santa Cruz County, Arizona
 Located September 7-19, 2017

Monuments are 1-1/2" by 1-1/2" by 5' Wood Posts projecting at least four feet above the ground. Location Monuments are set 20' inside the Endline along the center of each claim, and are 1500' long X 600' wide unless otherwise depicted and as detailed in the attached Certificate of Location.

TIE POINT: The location monument of each claim is tied to the Southeast corner of Section 14, Township 21S, Range 15E, G&SRM, Santa Cruz County, Arizona, its distance as shown on the attached Certificate of Location. Bearings and distance are grid north.


Any overlap onto pre-existing claims, or Private Land, is acknowledged as non-locatable, and any overlapping portion is acknowledged as invalid.



Legend

- End Centers
- ▲ Location Monuments
- Corners
- Claim Boundary
- Section
- Township

1 in = 1,000 feet.



Claims Filed By-
 Kennecott Exploration Company
 4700 Daybreak Parkway
 South Jordan, UT 84009

When recorded return to:
Kennecott Exploration Company – Land Dept.
4700 Daybreak Parkway
South Jordan, UT 84009

ARIZONA NOTICE OF LOCATION
(LODE CLAIM)

NOTICE IS HEREBY GIVEN THAT KENNECOTT EXPLORATION COMPANY, whose mailing address is 4700 Daybreak Parkway, South Jordan, Utah 84009 by its undersigned representative, makes this location of the IV296 Lode Mining Claim, in Santa Cruz County, Arizona.

The general course of the claim is from the North to South, and said claim is within the:

| <u>Quarter</u> | <u>Section</u> | <u>Township</u> | <u>Range</u> |
|----------------|----------------|-----------------|--------------|
| SW | 4 | 22S | 15E |
| NW | 9 | 22S | 15E |
| NE | 8 | 22S | 15E |
| SE | 5 | 22S | 15E |

Santa Cruz County, Arizona, G&SRM.

This claim is 1164 feet in length and 371 feet in width. This Notice of Location is posted on the centerline of the claim. The claim runs from the location monument on which this notice is posted 20 feet in a northerly direction to the North endline, and 1144 feet in a southerly direction to the South endline. The claim boundaries are marked by six monuments, one at each corner and one at the center of each endline. The location monument on which this notice is posted is situated within Section 04, Township 22S, Range 15E, Santa Cruz County, Arizona, G&SRM, and is approximately 15662 feet West and 20139 feet South from the SE corner of Section 14, T21S, R15E, Santa Cruz County, Arizona, G&SRM. Any overlaps onto pre-existing claims, private or State Land are acknowledged as pre-existing rights and that portion of said overlap is acknowledged as invalid.

The undersigned claims the ground as depicted on the map that is attached to a copy of this Notice of Location filed in the office of the Recorder, Santa Cruz County, Arizona.

The claim has been monumented in accordance with State and Federal law. Corner, end centers and location monuments are posts, 1-1/2" x 1-1/2" x 5' projecting at least 4' above the ground.

Located, dated and posted on the ground this 10th day of September, 2017.

KENNECOTT EXPLORATION COMPANY



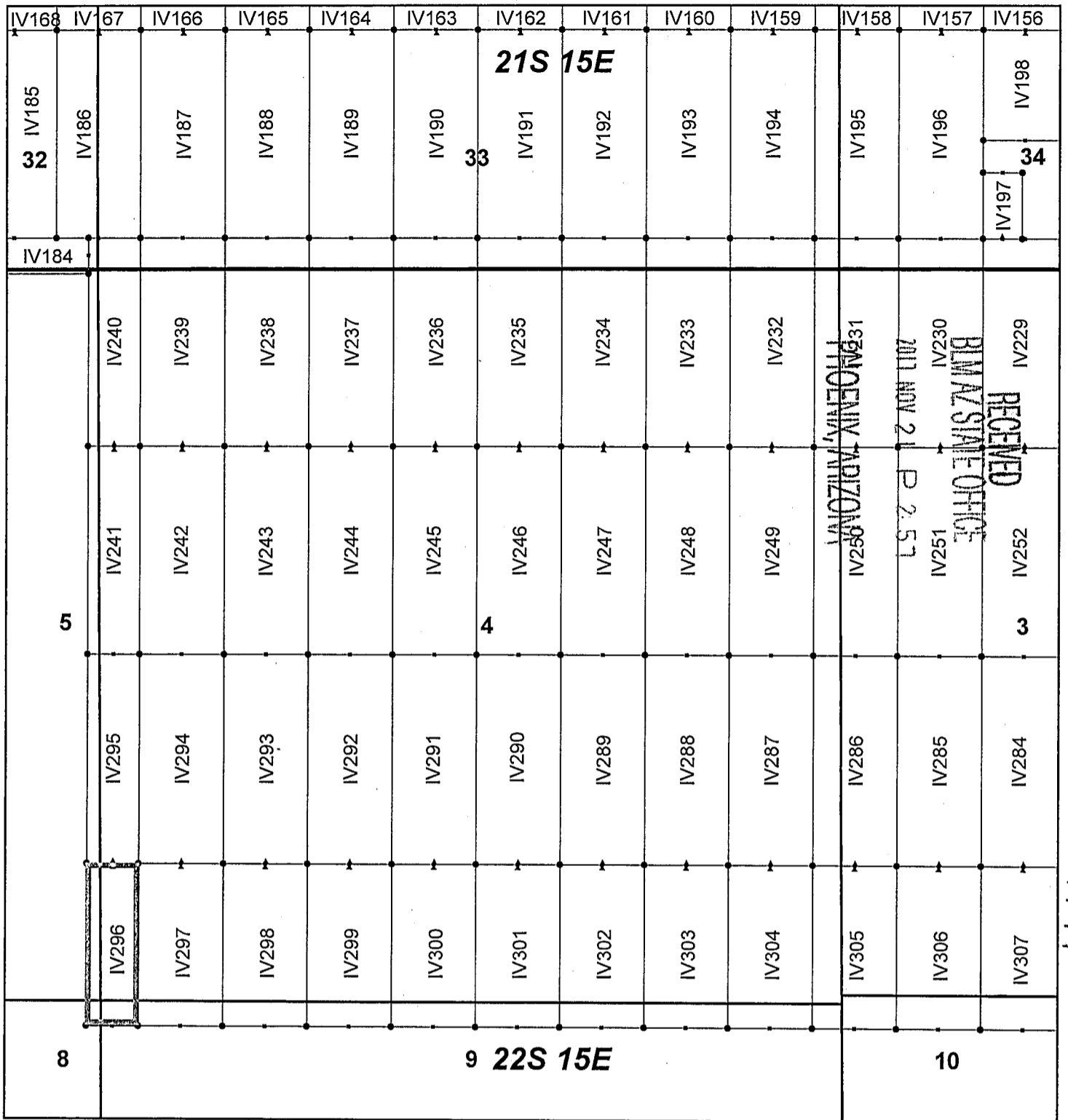
By: Erik Best, Operating Officer

PHOENIX, ARIZONA

2017 NOV 21 P 2:56

RECEIVED
BIM AZ STATE OFFICE

AMC 447194



AMC 447194

Ivanhoe Claim Block, Arizona Map 7

Ivanhoe - IV Lode Mining Claims
 T21 and 22S, R15E G&SRM
 Santa Cruz County, Arizona
 Located September 7-19, 2017

Monuments are 1-1/2" by 1-1/2" by 5' Wood Posts projecting at least four feet above the ground. Location Monuments are set 20' inside the Endline along the center of each claim, and are 1500' long X 600' wide unless otherwise depicted and as detailed in the attached Certificate of Location.

TIE POINT: The location monument of each claim is tied to the Southeast corner of Section 14, Township 21S, Range 15E, G&SRM, Santa Cruz County, Arizona, its distance as shown on the attached Certificate of Location. Bearings and distance are grid north.


Any overlap onto pre-existing claims, or Private Land, is acknowledged as non-locatable, and any overlapping portion is acknowledged as invalid.



Legend

- End Centers
- ▲ Location Monuments
- Corners
- Claim Boundary
- Section
- Township

1 in = 1,000 feet



Claims Filed By-
 Kennecott Exploration Company
 4700 Daybreak Parkway
 South Jordan, UT 84009

When recorded return to:
Kennecott Exploration Company – Land Dept.
4700 Daybreak Parkway
South Jordan, UT 84009

ARIZONA NOTICE OF LOCATION
(LODE CLAIM)

NOTICE IS HEREBY GIVEN THAT KENNECOTT EXPLORATION COMPANY, whose mailing address is 4700 Daybreak Parkway, South Jordan, Utah 84009 by its undersigned representative, makes this location of the IV297 Lode Mining Claim, in Santa Cruz County, Arizona.

The general course of the claim is from the North to South, and said claim is within the:

| <u>Quarter</u> | <u>Section</u> | <u>Township</u> | <u>Range</u> |
|----------------|----------------|-----------------|--------------|
| SW | 4 | 22S | 15E |
| NW | 9 | 22S | 15E |

Santa Cruz County, Arizona, G&SRM.


This claim is 1164 feet in length and 600 feet in width. This Notice of Location is posted on the centerline of the claim. The claim runs from the location monument on which this notice is posted 20 feet in a northerly direction to the North endline, and 1144 feet in a southerly direction to the South endline. The claim boundaries are marked by six monuments, one at each corner and one at the center of each endline. The location monument on which this notice is posted is situated within Section 04, Township 22S, Range 15E, Santa Cruz County, Arizona, G&SRM, and is approximately 15177 feet West and 20139 feet South from the SE corner of Section 14, T21S, R15E, Santa Cruz County, Arizona, G&SRM. Any overlaps onto pre-existing claims, private or State Land are acknowledged as pre-existing rights and that portion of said overlap is acknowledged as invalid.

The undersigned claims the ground as depicted on the map that is attached to a copy of this Notice of Location filed in the office of the Recorder, Santa Cruz County, Arizona.

The claim has been monumented in accordance with State and Federal law. Corner, end centers and location monuments are posts, 1-1/2" x 1-1/2" x 5' projecting at least 4' above the ground.

Located, dated and posted on the ground this 10th day of September, 2017.

KENNECOTT EXPLORATION COMPANY



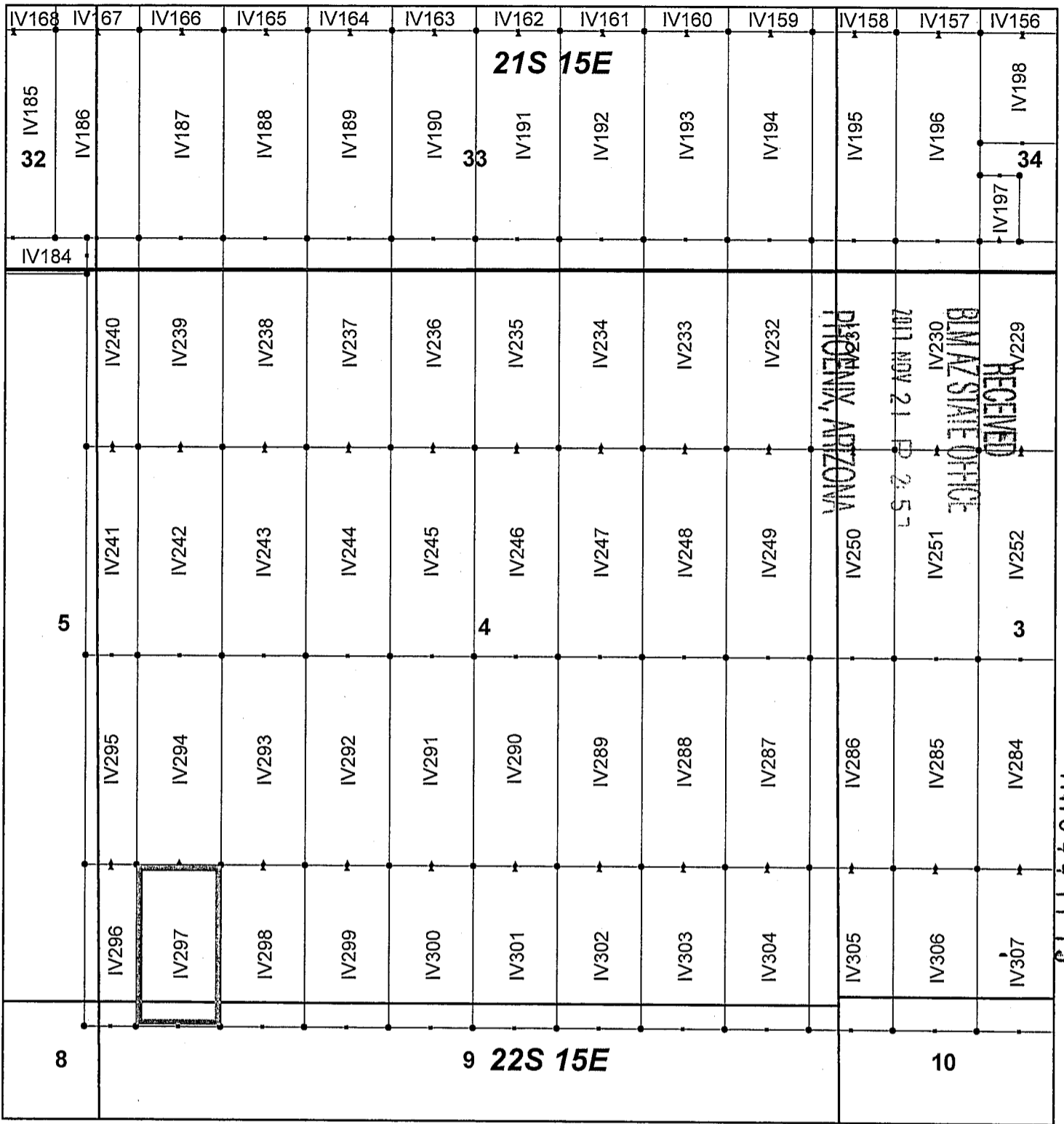
By: Erik Best, Operating Officer

PHOENIX, ARIZONA

2017 NOV 21 P 2:51

RECEIVED
BLM AZ STATE OFFICE

AMC447195



Ivanhoe Claim Block, Arizona Map 7

Ivanhoe - IV Lode Mining Claims
 T21 and 22S, R15E G&SRM
 Santa Cruz County, Arizona
 Located September 7-19, 2017

Monuments are 1-1/2" by 1-1/2" by 5' Wood Posts projecting at least four feet above the ground. Location Monuments are set 20' inside the Endline along the center of each claim, and are 1500' long X 600' wide unless otherwise depicted and as detailed in the attached Certificate of Location.

TIE POINT: The location monument of each claim is tied to the Southeast corner of Section 14, Township 21S, Range 15E, G&SRM, Santa Cruz County, Arizona, its distance as shown on the attached Certificate of Location. Bearings and distance are grid north.


Any overlap onto pre-existing claims, or Private Land, is acknowledged as non-locatable, and any overlapping portion is acknowledged as invalid.



Legend

- End Centers
- ▲ Location Monuments
- Corners
- Claim Boundary
- Section
- Township

1 in = 1,000 feet



Claims Filed By-
 Kennecott Exploration Company
 4700 Daybreak Parkway
 South Jordan, UT 84009

When recorded return to:
Kennecott Exploration Company – Land Dept.
4700 Daybreak Parkway
South Jordan, UT 84009

ARIZONA NOTICE OF LOCATION
(LODE CLAIM)

NOTICE IS HEREBY GIVEN THAT KENNECOTT EXPLORATION COMPANY, whose mailing address is 4700 Daybreak Parkway, South Jordan, Utah 84009 by its undersigned representative, makes this location of the IV298 Lode Mining Claim, in Santa Cruz County, Arizona.

The general course of the claim is from the North to South, and said claim is within the:

| <u>Quarter</u> | <u>Section</u> | <u>Township</u> | <u>Range</u> |
|----------------|----------------|-----------------|--------------|
| SW | 4 | 22S | 15E |
| NW | 9 | 22S | 15E |

Santa Cruz County, Arizona, G&SRM.

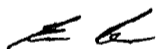
This claim is 1164 feet in length and 600 feet in width. This Notice of Location is posted on the centerline of the claim. The claim runs from the location monument on which this notice is posted 20 feet in a northerly direction to the North endline, and 1144 feet in a southerly direction to the South endline. The claim boundaries are marked by six monuments, one at each corner and one at the center of each endline. The location monument on which this notice is posted is situated within Section 04, Township 22S, Range 15E, Santa Cruz County, Arizona, G&SRM, and is approximately 14577 feet West and 20139 feet South from the SE corner of Section 14, T21S, R15E, Santa Cruz County, Arizona, G&SRM. Any overlaps onto pre-existing claims, private or State Land are acknowledged as pre-existing rights and that portion of said overlap is acknowledged as invalid.

The undersigned claims the ground as depicted on the map that is attached to a copy of this Notice of Location filed in the office of the Recorder, Santa Cruz County, Arizona.

The claim has been monumented in accordance with State and Federal law. Corner, end centers and location monuments are posts, 1-1/2" x 1-1/2" x 5' projecting at least 4' above the ground.

Located, dated and posted on the ground this 10th day of September, 2017.

KENNECOTT EXPLORATION COMPANY



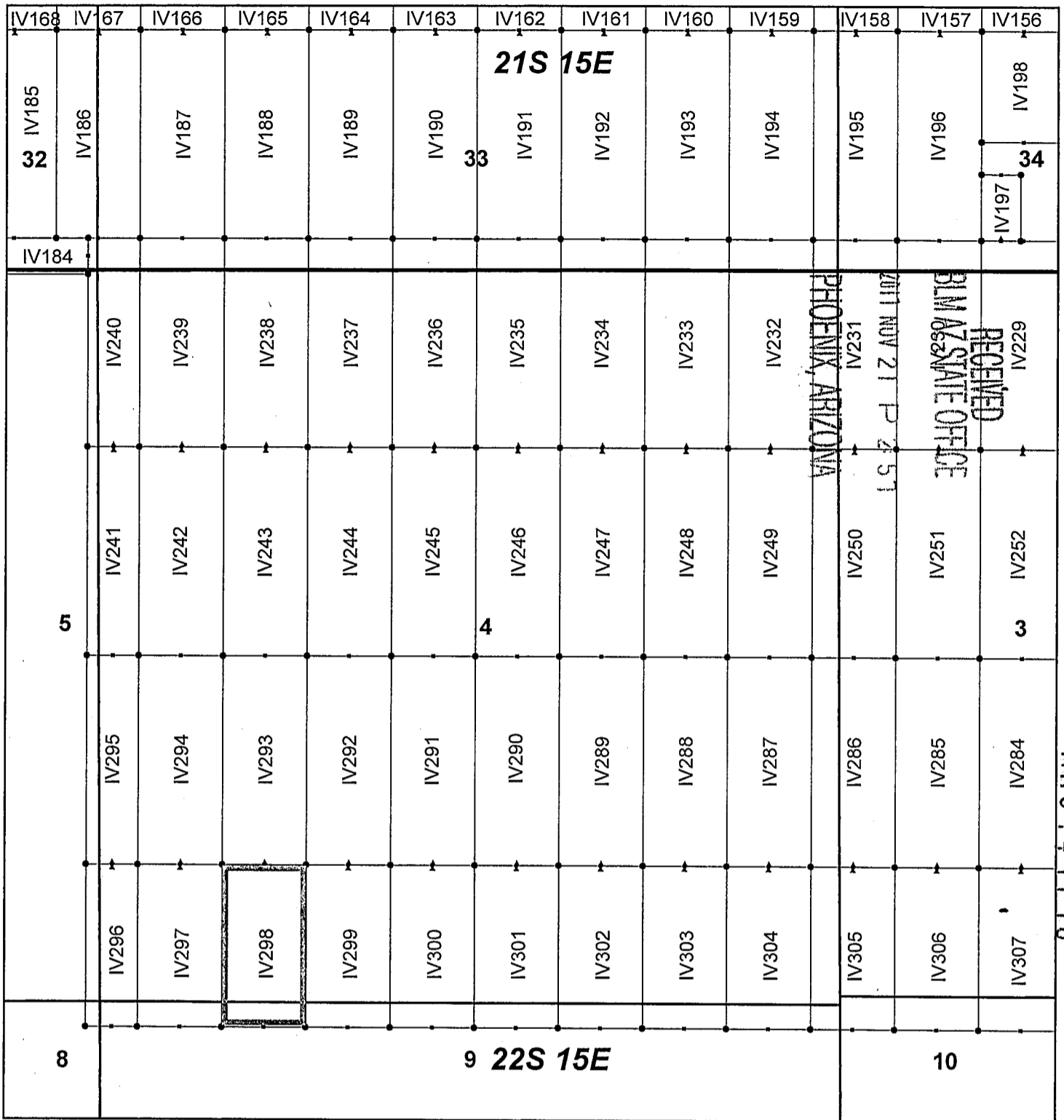
By: Erik Best, Operating Officer

PHOENIX, ARIZONA

2017 NOV 21 P 2:57

RECEIVED
BLM AZ STATE OFFICE

AMC 447196



Ivanhoe Claim Block, Arizona Map 7

Ivanhoe - IV Lode Mining Claims
 T21 and 22S, R15E G&SRM
 Santa Cruz County, Arizona
 Located September 7-19, 2017

Monuments are 1-1/2" by 1-1/2" by 5' Wood Posts projecting at least four feet above the ground. Location Monuments are set 20' inside the Endline along the center of each claim, and are 1500' long X 600' wide unless otherwise depicted and as detailed in the attached Certificate of Location.

TIE POINT: The location monument of each claim is tied to the Southeast corner of Section 14, Township 21S, Range 15E, G&SRM, Santa Cruz County, Arizona, its distance as shown on the attached Certificate of Location. Bearings and distance are grid north.

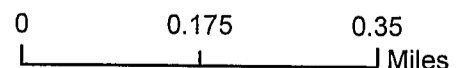
Any overlap onto pre-existing claims, or Private Land, is acknowledged as non-locatable, and any overlapping portion is acknowledged as invalid.



Legend

- End Centers
- Location Monuments
- Corners
- Claim Boundary
- Section
- Township

1 in = 1,000 feet



Claims Filed By-
 Kennecott Exploration Company
 4700 Daybreak Parkway
 South Jordan, UT 84009

AMC 47196

When recorded return to:
Kennecott Exploration Company – Land Dept.
4700 Daybreak Parkway
South Jordan, UT 84009

ARIZONA NOTICE OF LOCATION
(LODE CLAIM)

NOTICE IS HEREBY GIVEN THAT KENNECOTT EXPLORATION COMPANY, whose mailing address is 4700 Daybreak Parkway, South Jordan, Utah 84009 by its undersigned representative, makes this location of the IV299 Lode Mining Claim, in Santa Cruz County, Arizona.

The general course of the claim is from the North to South, and said claim is within the:

| <u>Quarter</u> | <u>Section</u> | <u>Township</u> | <u>Range</u> |
|----------------|----------------|-----------------|--------------|
| SW | 4 | 22S | 15E |
| NW | 9 | 22S | 15E |

Santa Cruz County, Arizona, G&SRM.

This claim is 1164 feet in length and 600 feet in width. This Notice of Location is posted on the centerline of the claim. The claim runs from the location monument on which this notice is posted 20 feet in a northerly direction to the North endline, and 1144 feet in a southerly direction to the South endline. The claim boundaries are marked by six monuments, one at each corner and one at the center of each endline. The location monument on which this notice is posted is situated within Section 04, Township 22S, Range 15E, Santa Cruz County, Arizona, G&SRM, and is approximately 13977 feet West and 20139 feet South from the SE corner of Section 14, T21S, R15E, Santa Cruz County, Arizona, G&SRM. Any overlaps onto pre-existing claims, private or State Land are acknowledged as pre-existing rights and that portion of said overlap is acknowledged as invalid.

The undersigned claims the ground as depicted on the map that is attached to a copy of this Notice of Location filed in the office of the Recorder, Santa Cruz County, Arizona.

The claim has been monumented in accordance with State and Federal law. Corner, end centers and location monuments are posts, 1-1/2" x 1-1/2" x 5' projecting at least 4' above the ground.

Located, dated and posted on the ground this 10th day of September, 2017.

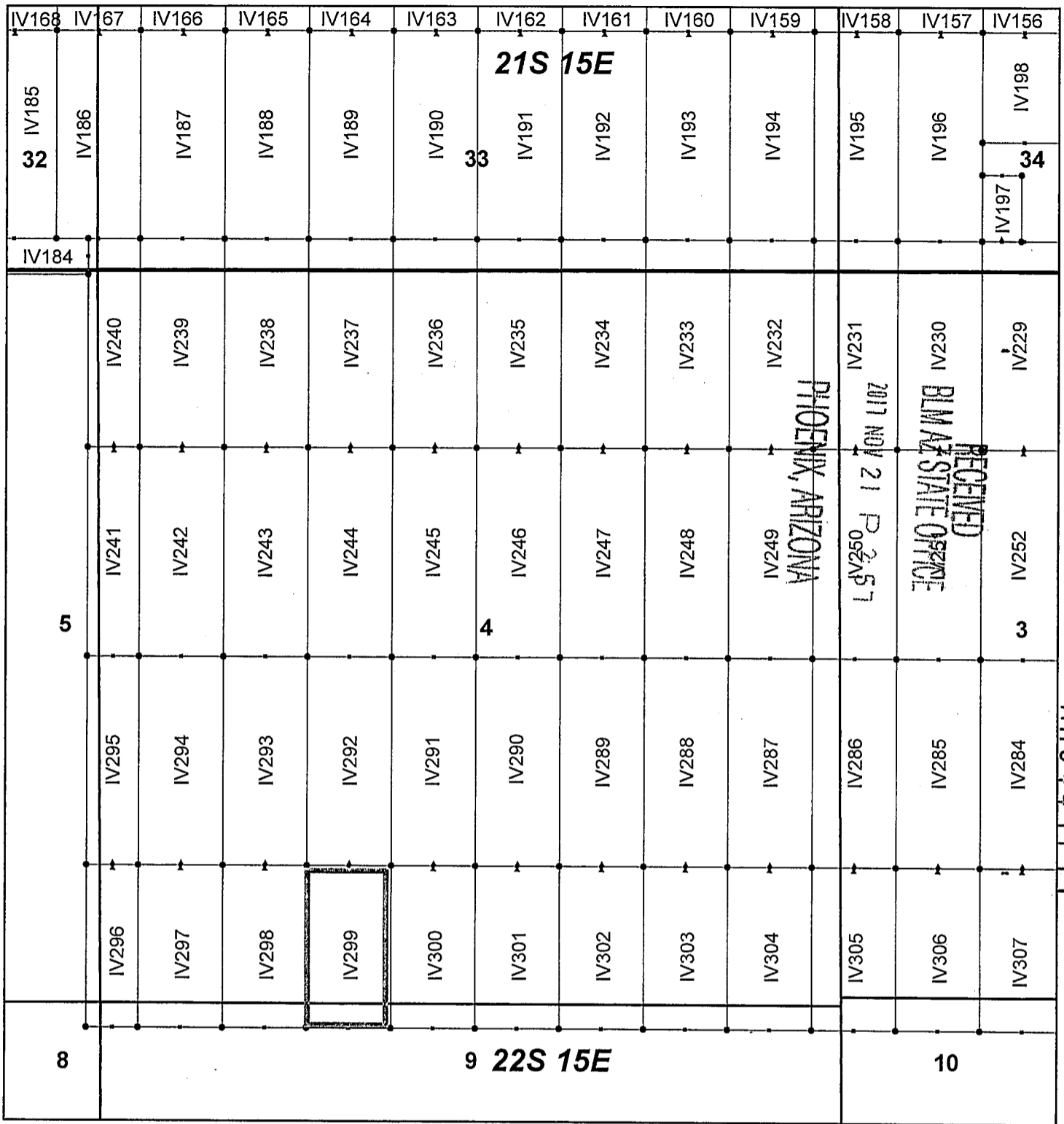
KENNECOTT EXPLORATION COMPANY



By: Erik Best, Operating Officer

RECEIVED
BIMAZ STATE OFFICE
2017 NOV 21 P 2:57
PHOENIX, ARIZONA

AMC447197



Ivanhoe Claim Block, Arizona Map 7

Ivanhoe - IV Lode Mining Claims
 T21 and 22S, R15E G&SRM
 Santa Cruz County, Arizona
 Located September 7-19, 2017

Monuments are 1-1/2" by 1-1/2" by 5' Wood Posts projecting at least four feet above the ground. Location Monuments are set 20' inside the Endline along the center of each claim, and are 1500' long X 600' wide unless otherwise depicted and as detailed in the attached Certificate of Location.

TIE POINT: The location monument of each claim is tied to the Southeast corner of Section 14, Township 21S, Range 15E, G&SRM, Santa Cruz County, Arizona, its distance as shown on the attached Certificate of Location. Bearings and distance are grid north.


Any overlap onto pre-existing claims, or Private Land, is acknowledged as non-locatable, and any overlapping portion is acknowledged as invalid.



Legend

- End Centers
- ▲ Location Monuments
- Corners
- Claim Boundary
- Section
- Township

1 in = 1,000 feet



Claims Filed By:
 Kennecott Exploration Company
 4700 Daybreak Parkway
 South Jordan, UT 84009

When recorded return to:
Kennecott Exploration Company – Land Dept.
4700 Daybreak Parkway
South Jordan, UT 84009

ARIZONA NOTICE OF LOCATION
(LODE CLAIM)

NOTICE IS HEREBY GIVEN THAT KENNECOTT EXPLORATION COMPANY, whose mailing address is 4700 Daybreak Parkway, South Jordan, Utah 84009 by its undersigned representative, makes this location of the IV300 Lode Mining Claim, in Santa Cruz County, Arizona.

The general course of the claim is from the North to South, and said claim is within the:

| <u>Quarter</u> | <u>Section</u> | <u>Township</u> | <u>Range</u> |
|----------------|----------------|-----------------|--------------|
| SE | 4 | 22S | 15E |
| SW | 4 | 22S | 15E |
| NW | 9 | 22S | 15E |
| NE | 9 | 22S | 15E |

Santa Cruz County, Arizona, G&SRM.

This claim is 1164 feet in length and 600 feet in width. This Notice of Location is posted on the centerline of the claim. The claim runs from the location monument on which this notice is posted 20 feet in a northerly direction to the North endline, and 1144 feet in a southerly direction to the South endline. The claim boundaries are marked by six monuments, one at each corner and one at the center of each endline. The location monument on which this notice is posted is situated within Section 04, Township 22S, Range 15E, Santa Cruz County, Arizona, G&SRM, and is approximately 13377 feet West and 20139 feet South from the SE corner of Section 14, T21S, R15E, Santa Cruz County, Arizona, G&SRM. Any overlaps onto pre-existing claims, private or State Land are acknowledged as pre-existing rights and that portion of said overlap is acknowledged as invalid.

The undersigned claims the ground as depicted on the map that is attached to a copy of this Notice of Location filed in the office of the Recorder, Santa Cruz County, Arizona.

The claim has been monumented in accordance with State and Federal law. Corner, end centers and location monuments are posts, 1-1/2" x 1-1/2" x 5' projecting at least 4' above the ground.

Located, dated and posted on the ground this 10th day of September, 2017.

KENNECOTT EXPLORATION COMPANY

EL

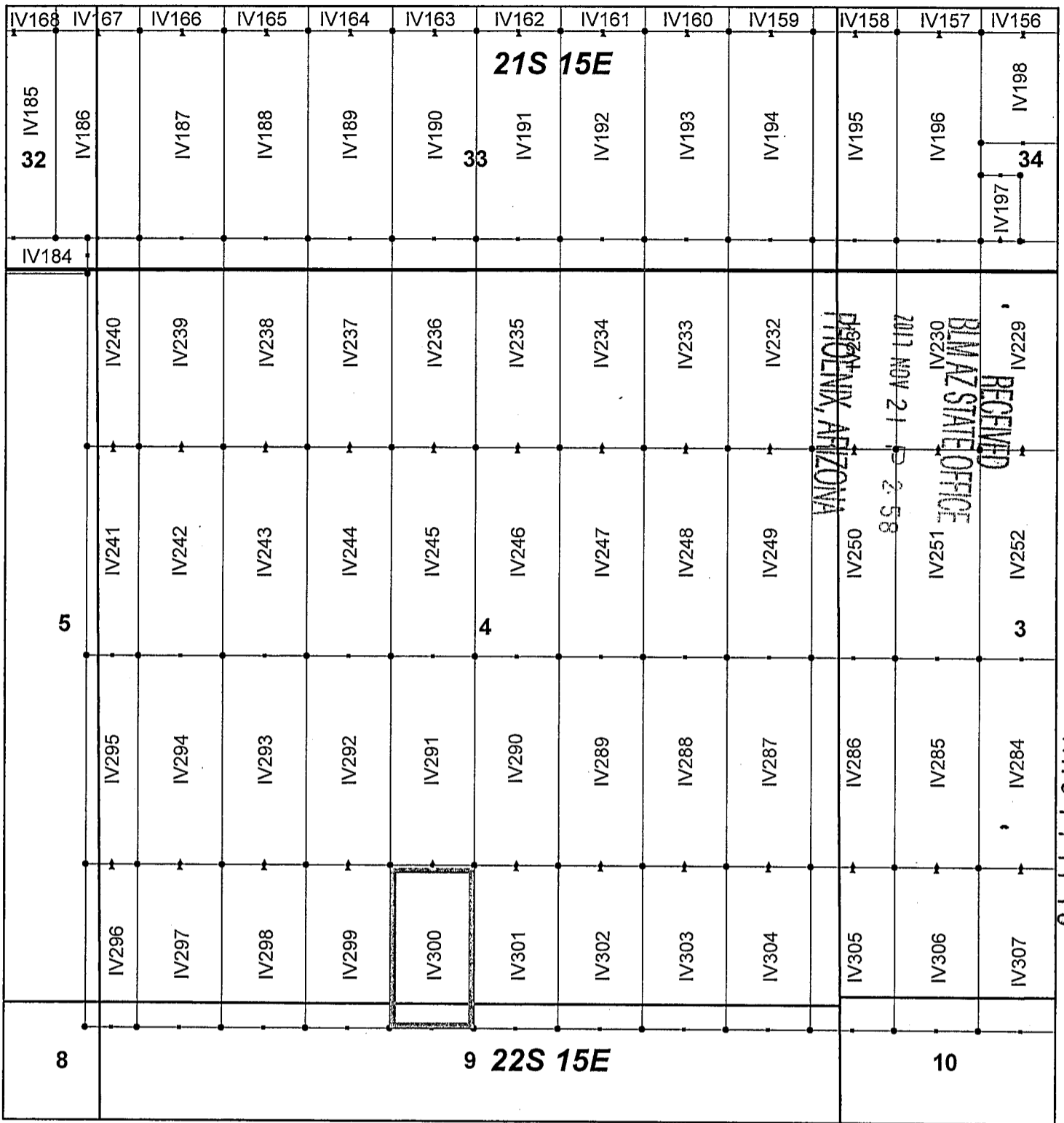
By: Erik Best, Operating Officer

PHOENIX, ARIZONA

2017 NOV 21 P 2:58

RECEIVED
BLM AZ STATE OFFICE

AMC447198



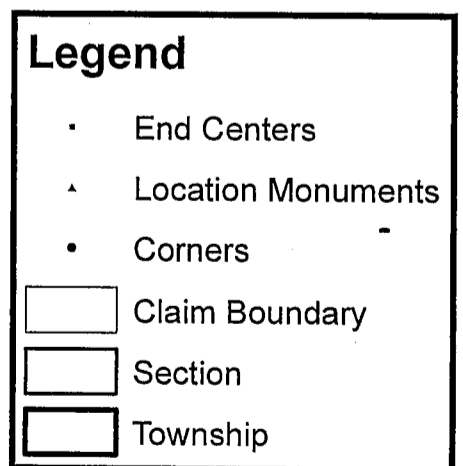
Ivanhoe Claim Block, Arizona Map 7

Ivanhoe - IV Lode Mining Claims
T21 and 22S, R15E G&SRM
Santa Cruz County, Arizona
Located September 7-19, 2017


Monuments are 1-1/2" by 1-1/2" by 5' Wood Posts projecting at least four feet above the ground. Location Monuments are set 20' inside the Endline along the center of each claim, and are 1500' long X 600' wide unless otherwise depicted and as detailed in the attached Certificate of Location.

TIE POINT: The location monument of each claim is tied to the Southeast corner of Section 14, Township 21S, Range 15E, G&SRM, Santa Cruz County, Arizona, its distance as shown on the attached Certificate of Location. Bearings and distance are grid north.

Any overlap onto pre-existing claims, or Private Land, is acknowledged as non-locatable, and any overlapping portion is acknowledged as invalid.



1 in = 1,000 feet



Claims Filed By-
Kennecott Exploration Company
4700 Daybreak Parkway
South Jordan, UT 84009

When recorded return to:
Kennecott Exploration Company – Land Dept.
4700 Daybreak Parkway
South Jordan, UT 84009

ARIZONA NOTICE OF LOCATION
(LODE CLAIM)

NOTICE IS HEREBY GIVEN THAT KENNECOTT EXPLORATION COMPANY, whose mailing address is 4700 Daybreak Parkway, South Jordan, Utah 84009 by its undersigned representative, makes this location of the IV301 Lode Mining Claim, in Santa Cruz County, Arizona.

The general course of the claim is from the North to South, and said claim is within the:

| <u>Quarter</u> | <u>Section</u> | <u>Township</u> | <u>Range</u> |
|----------------|----------------|-----------------|--------------|
| SE | 4 | 22S | 15E |
| NE | 9 | 22S | 15E |

Santa Cruz County, Arizona, G&SRM.

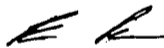
This claim is 1164 feet in length and 600 feet in width. This Notice of Location is posted on the centerline of the claim. The claim runs from the location monument on which this notice is posted 20 feet in a northerly direction to the North endline, and 1144 feet in a southerly direction to the South endline. The claim boundaries are marked by six monuments, one at each corner and one at the center of each endline. The location monument on which this notice is posted is situated within Section 04, Township 22S, Range 15E, Santa Cruz County, Arizona, G&SRM, and is approximately 12777 feet West and 20139 feet South from the SE corner of Section 14, T21S, R15E, Santa Cruz County, Arizona, G&SRM. Any overlaps onto pre-existing claims, private or State Land are acknowledged as pre-existing rights and that portion of said overlap is acknowledged as invalid.

The undersigned claims the ground as depicted on the map that is attached to a copy of this Notice of Location filed in the office of the Recorder, Santa Cruz County, Arizona.

The claim has been monumented in accordance with State and Federal law. Corner, end centers and location monuments are posts, 1-1/2" x 1-1/2" x 5' projecting at least 4' above the ground.

Located, dated and posted on the ground this 10th day of September, 2017.

KENNECOTT EXPLORATION COMPANY



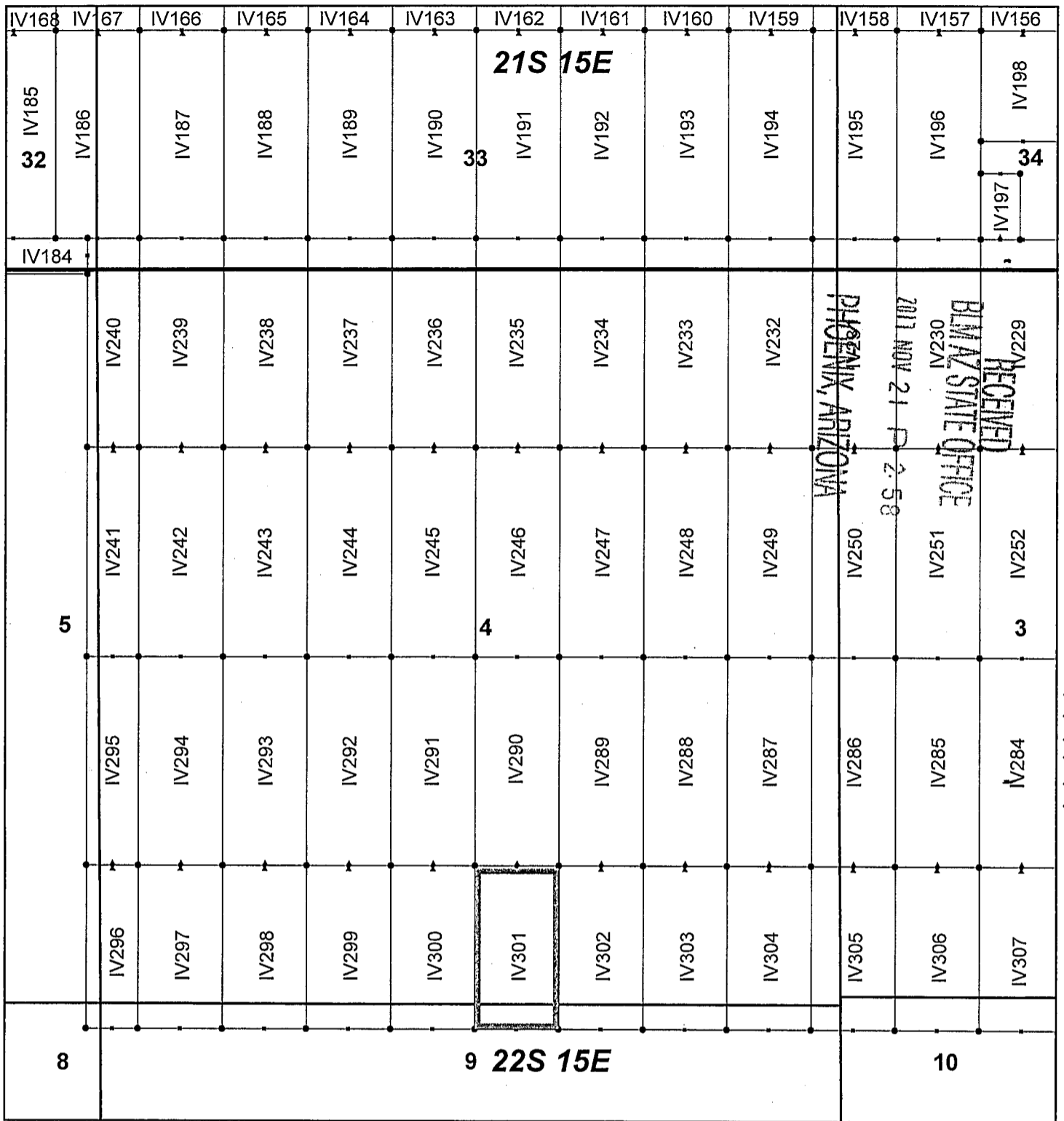
By: Erik Best, Operating Officer

PHOENIX, ARIZONA

2017 NOV 21 P 2 58

RECEIVED
BIMAZ STATE OFFICE

AMC 447199



Ivanhoe Claim Block, Arizona Map 7

Ivanhoe - IV Lode Mining Claims
 T21 and 22S, R15E G&SRM
 Santa Cruz County, Arizona
 Located September 7-19, 2017

Monuments are 1-1/2" by 1-1/2" by 5' Wood Posts projecting at least four feet above the ground. Location Monuments are set 20' inside the Endline along the center of each claim, and are 1500' long X 600' wide unless otherwise depicted and as detailed in the attached Certificate of Location.

TIE POINT: The location monument of each claim is tied to the Southeast corner of Section 14, Township 21S, Range 15E, G&SRM, Santa Cruz County, Arizona, its distance as shown on the attached Certificate of Location. Bearings and distance are grid north.


Any overlap onto pre-existing claims, or Private Land, is acknowledged as non-locatable, and any overlapping portion is acknowledged as invalid.



Legend

- End Centers
- ▲ Location Monuments
- Corners
- Claim Boundary
- Section
- Township

1 in = 1,000 feet



Claims Filed By-
 Kennecott Exploration Company
 4700 Daybreak Parkway
 South Jordan, UT 84009

AMC 47199

When recorded return to:
Kennecott Exploration Company – Land Dept.
4700 Daybreak Parkway
South Jordan, UT 84009

ARIZONA NOTICE OF LOCATION
(LODE CLAIM)

NOTICE IS HEREBY GIVEN THAT KENNECOTT EXPLORATION COMPANY, whose mailing address is 4700 Daybreak Parkway, South Jordan, Utah 84009 by its undersigned representative, makes this location of the IV302 Lode Mining Claim, in Santa Cruz County, Arizona.

The general course of the claim is from the North to South, and said claim is within the:

| <u>Quarter</u> | <u>Section</u> | <u>Township</u> | <u>Range</u> |
|----------------|----------------|-----------------|--------------|
| SE | 4 | 22S | 15E |
| NE | 9 | 22S | 15E |

Santa Cruz County, Arizona, G&SRM.


This claim is 1164 feet in length and 600 feet in width. This Notice of Location is posted on the centerline of the claim. The claim runs from the location monument on which this notice is posted 20 feet in a northerly direction to the North endline, and 1144 feet in a southerly direction to the South endline. The claim boundaries are marked by six monuments, one at each corner and one at the center of each endline. The location monument on which this notice is posted is situated within Section 04, Township 22S, Range 15E, Santa Cruz County, Arizona, G&SRM, and is approximately 12177 feet West and 20139 feet South from the SE corner of Section 14, T21S, R15E, Santa Cruz County, Arizona, G&SRM. Any overlaps onto pre-existing claims, private or State Land are acknowledged as pre-existing rights and that portion of said overlap is acknowledged as invalid.

The undersigned claims the ground as depicted on the map that is attached to a copy of this Notice of Location filed in the office of the Recorder, Santa Cruz County, Arizona.

The claim has been monumented in accordance with State and Federal law. Corner, end centers and location monuments are posts, 1-1/2" x 1-1/2" x 5' projecting at least 4' above the ground.

Located, dated and posted on the ground this 10th day of September, 2017.

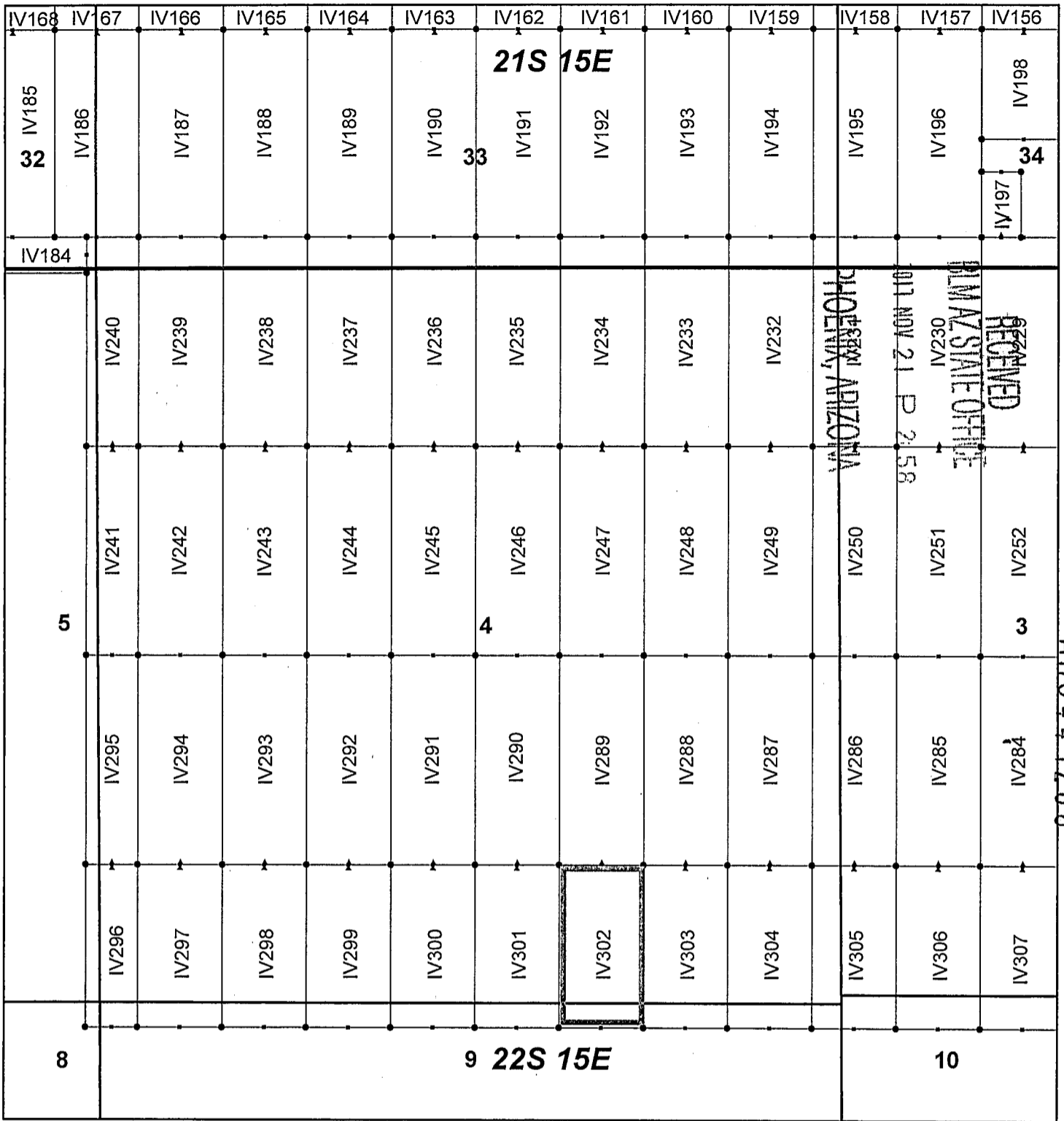
KENNECOTT EXPLORATION COMPANY



By: Erik Best, Operating Officer

RECEIVED
BLM AZ STATE OFFICE
2017 NOV 21 P 2:58
PHOENIX, ARIZONA

AMC 447200



Ivanhoe Claim Block, Arizona Map 7

Ivanhoe - IV Lode Mining Claims
 T21 and 22S, R15E G&SRM
 Santa Cruz County, Arizona
 Located September 7-19, 2017

Monuments are 1-1/2" by 1-1/2" by 5' Wood Posts projecting at least four feet above the ground. Location Monuments are set 20' inside the Endline along the center of each claim, and are 1500' long X 600' wide unless otherwise depicted and as detailed in the attached Certificate of Location.

TIE POINT: The location monument of each claim is tied to the Southeast corner of Section 14, Township 21S, Range 15E, G&SRM, Santa Cruz County, Arizona, its distance as shown on the attached Certificate of Location. Bearings and distance are grid north.

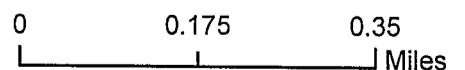
Any overlap onto pre-existing claims, or Private Land, is acknowledged as non-locatable, and any overlapping portion is acknowledged as invalid.



Legend

- End Centers
- ▲ Location Monuments
- Corners
- Claim Boundary
- Section
- Township

1 in = 1,000 feet



Claims Filed By-
 Kennecott Exploration Company
 4700 Daybreak Parkway
 South Jordan, UT 84009

When recorded return to:
Kennecott Exploration Company – Land Dept.
4700 Daybreak Parkway
South Jordan, UT 84009

ARIZONA NOTICE OF LOCATION
(LODE CLAIM)

NOTICE IS HEREBY GIVEN THAT KENNECOTT EXPLORATION COMPANY, whose mailing address is 4700 Daybreak Parkway, South Jordan, Utah 84009 by its undersigned representative, makes this location of the IV303 Lode Mining Claim, in Santa Cruz County, Arizona.

The general course of the claim is from the North to South, and said claim is within the:

| <u>Quarter</u> | <u>Section</u> | <u>Township</u> | <u>Range</u> |
|----------------|----------------|-----------------|--------------|
| SE | 4 | 22S | 15E |

Santa Cruz County, Arizona, G&SRM.


This claim is 1164 feet in length and 600 feet in width. This Notice of Location is posted on the centerline of the claim. The claim runs from the location monument on which this notice is posted 20 feet in a northerly direction to the North endline, and 1144 feet in a southerly direction to the South endline. The claim boundaries are marked by six monuments, one at each corner and one at the center of each endline. The location monument on which this notice is posted is situated within Section 04, Township 22S, Range 15E, Santa Cruz County, Arizona, G&SRM, and is approximately 11577 feet West and 20139 feet South from the SE corner of Section 14, T21S, R15E, Santa Cruz County, Arizona, G&SRM. Any overlaps onto pre-existing claims, private or State Land are acknowledged as pre-existing rights and that portion of said overlap is acknowledged as invalid.

The undersigned claims the ground as depicted on the map that is attached to a copy of this Notice of Location filed in the office of the Recorder, Santa Cruz County, Arizona.

The claim has been monumented in accordance with State and Federal law. Corner, end centers and location monuments are posts, 1-1/2" x 1-1/2" x 5' projecting at least 4' above the ground.

Located, dated and posted on the ground this 10th day of September, 2017.

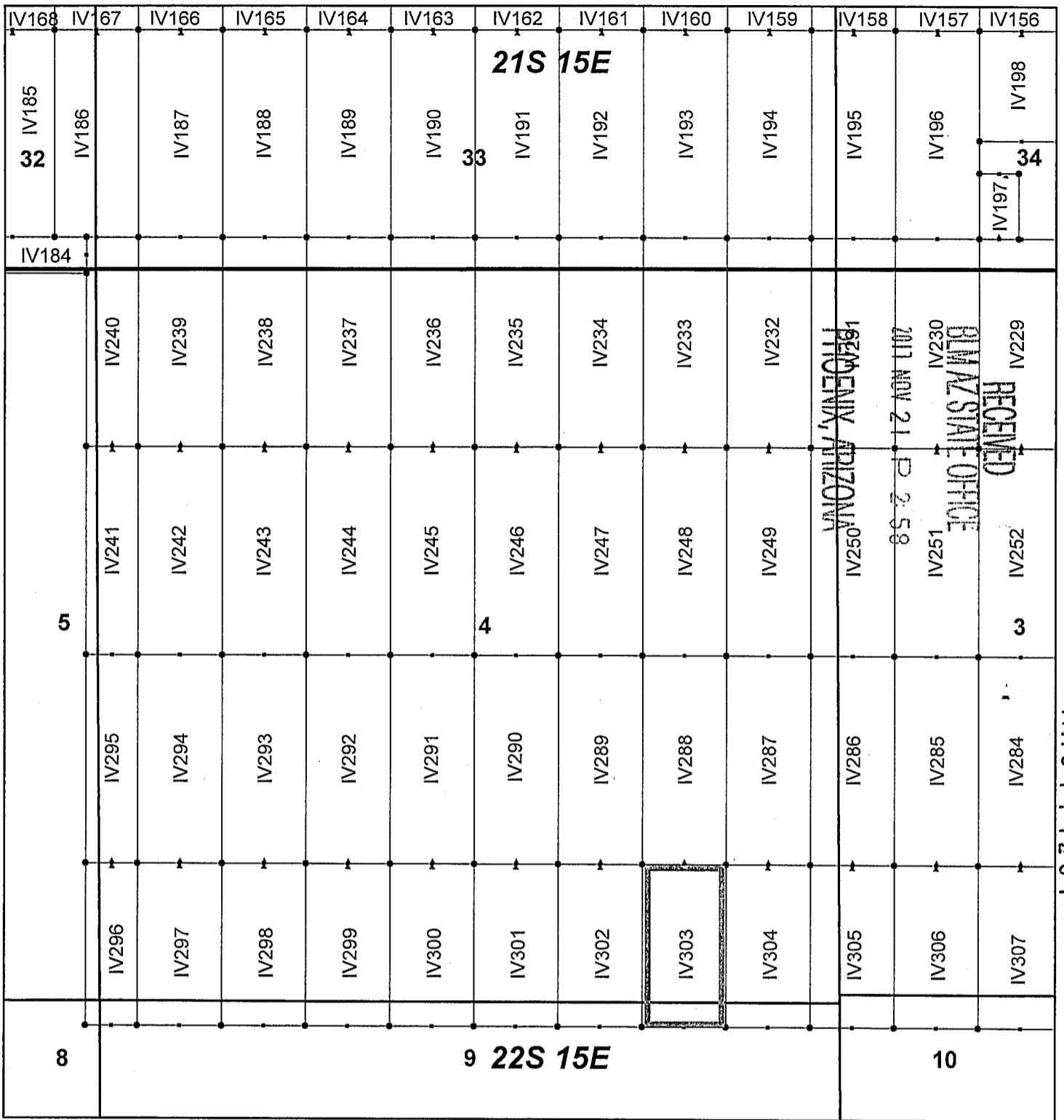
KENNECOTT EXPLORATION COMPANY



By: Erik Best, Operating Officer

RECEIVED
SANTA CRUZ STATE OFFICE
NOV 21 P 2:58
PHOENIX, ARIZONA

AMC 447201



AN0447201-

Ivanhoe Claim Block, Arizona Map 7

Ivanhoe - IV Lode Mining Claims
 T21 and 22S, R15E G&SRM
 Santa Cruz County, Arizona
 Located September 7-19, 2017

Monuments are 1-1/2" by 1-1/2" by 5' Wood Posts projecting at least four feet above the ground. Location Monuments are set 20' inside the Endline along the center of each claim, and are 1500' long X 600' wide unless otherwise depicted and as detailed in the attached Certificate of Location.

TIE POINT: The location monument of each claim is tied to the Southeast corner of Section 14, Township 21S, Range 15E, G&SRM, Santa Cruz County, Arizona, its distance as shown on the attached Certificate of Location. Bearings and distance are grid north.


Any overlap onto pre-existing claims, or Private Land, is acknowledged as non-locatable, and any overlapping portion is acknowledged as invalid.



Legend

- End Centers
- ▲ Location Monuments
- Corners
- Claim Boundary
- Section
- Township

1 in = 1,000 feet



Claims Filed By:
 Kennecott Exploration Company
 4700 Daybreak Parkway
 South Jordan, UT 84009

When recorded return to:
Kennecott Exploration Company – Land Dept.
4700 Daybreak Parkway
South Jordan, UT 84009

ARIZONA NOTICE OF LOCATION
(LODE CLAIM)

NOTICE IS HEREBY GIVEN THAT KENNECOTT EXPLORATION COMPANY, whose mailing address is 4700 Daybreak Parkway, South Jordan, Utah 84009 by its undersigned representative, makes this location of the IV304 Lode Mining Claim, in Santa Cruz County, Arizona.

The general course of the claim is from the North to South, and said claim is within the:

| <u>Quarter</u> | <u>Section</u> | <u>Township</u> | <u>Range</u> |
|----------------|----------------|-----------------|--------------|
| SE | 4 | 22S | 15E |
| NE | 9 | 22S | 15E |

Santa Cruz County, Arizona, G&SRM.


This claim is 1164 feet in length and 600 feet in width. This Notice of Location is posted on the centerline of the claim. The claim runs from the location monument on which this notice is posted 20 feet in a northerly direction to the North endline, and 1144 feet in a southerly direction to the South endline. The claim boundaries are marked by six monuments, one at each corner and one at the center of each endline. The location monument on which this notice is posted is situated within Section 04, Township 22S, Range 15E, Santa Cruz County, Arizona, G&SRM, and is approximately 10977 feet West and 20139 feet South from the SE corner of Section 14, T21S, R15E, Santa Cruz County, Arizona, G&SRM. Any overlaps onto pre-existing claims, private or State Land are acknowledged as pre-existing rights and that portion of said overlap is acknowledged as invalid.

The undersigned claims the ground as depicted on the map that is attached to a copy of this Notice of Location filed in the office of the Recorder, Santa Cruz County, Arizona.

The claim has been monumented in accordance with State and Federal law. Corner, end centers and location monuments are posts, 1-1/2" x 1-1/2" x 5' projecting at least 4' above the ground.

Located, dated and posted on the ground this 10th day of September, 2017.

KENNECOTT EXPLORATION COMPANY



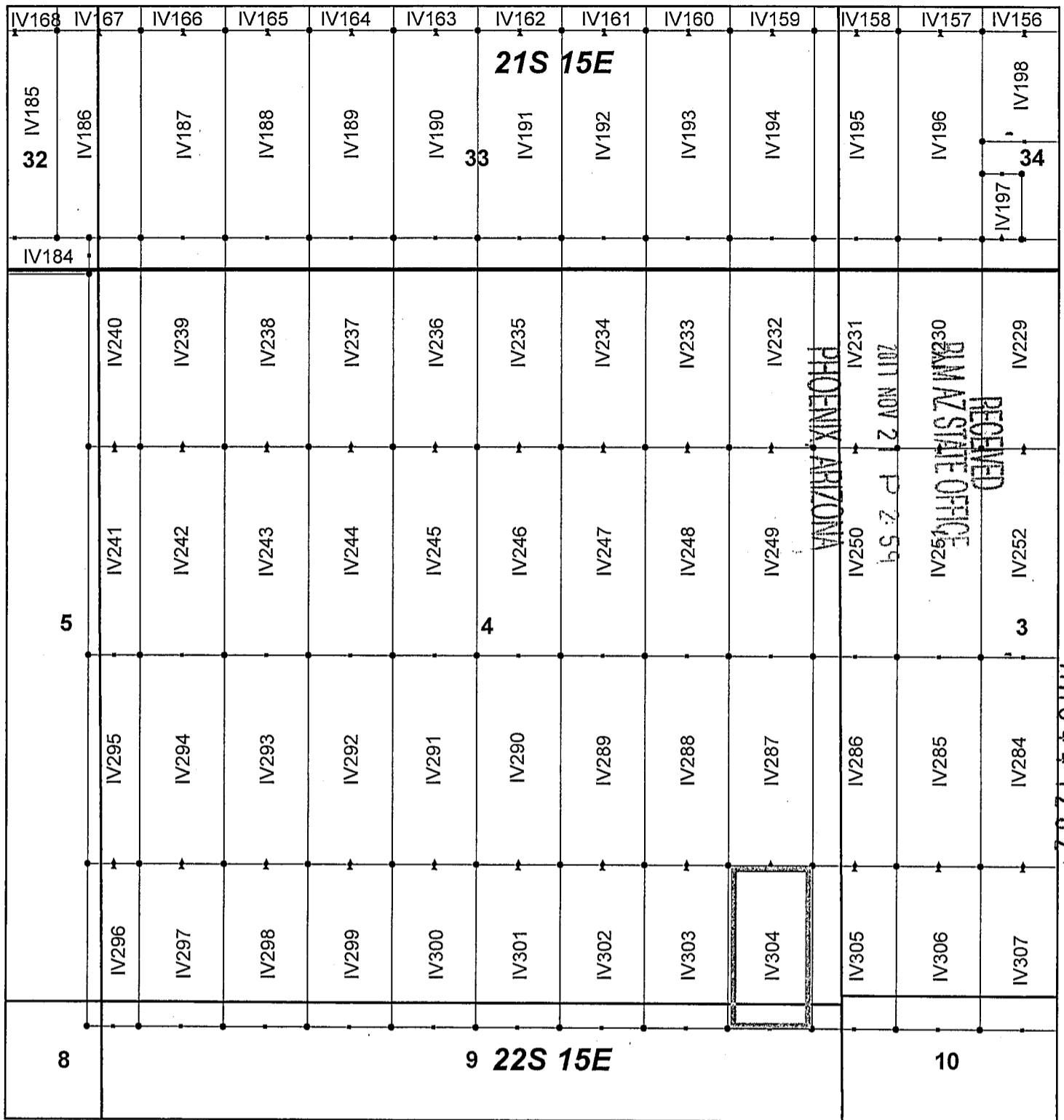
By: Erik Best, Operating Officer

PHOENIX, ARIZONA

2017 NOV 21 P 2:58

RECEIVED
BLM AZ STATE OFFICE

AMC 447202



Ivanhoe Claim Block, Arizona Map 7

Ivanhoe - IV Lode Mining Claims
 T21 and 22S, R15E G&SRM
 Santa Cruz County, Arizona
 Located September 7-19, 2017

Monuments are 1-1/2" by 1-1/2" by 5' Wood Posts projecting at least four feet above the ground. Location Monuments are set 20' inside the Endline along the center of each claim, and are 1500' long X 600' wide unless otherwise depicted and as detailed in the attached Certificate of Location.

TIE POINT: The location monument of each claim is tied to the Southeast corner of Section 14, Township 21S, Range 15E, G&SRM, Santa Cruz County, Arizona, its distance as shown on the attached Certificate of Location. Bearings and distance are grid north.


Any overlap onto pre-existing claims, or Private Land, is acknowledged as non-locatable, and any overlapping portion is acknowledged as invalid.



Legend

- End Centers
- ▲ Location Monuments
- Corners
- Claim Boundary
- Section
- Township

1 in = 1,000 feet



Claims Filed By-
 Kennecott Exploration Company
 4700 Daybreak Parkway
 South Jordan, UT 84009

When recorded return to:
Kennecott Exploration Company – Land Dept.
4700 Daybreak Parkway
South Jordan, UT 84009

ARIZONA NOTICE OF LOCATION
(LODE CLAIM)

NOTICE IS HEREBY GIVEN THAT KENNECOTT EXPLORATION COMPANY, whose mailing address is 4700 Daybreak Parkway, South Jordan, Utah 84009 by its undersigned representative, makes this location of the IV305 Lode Mining Claim, in Santa Cruz County, Arizona.

The general course of the claim is from the North to South, and said claim is within the:

| <u>Quarter</u> | <u>Section</u> | <u>Township</u> | <u>Range</u> |
|----------------|----------------|-----------------|--------------|
| SE | 4 | 22S | 15E |
| NE | 9 | 22S | 15E |
| SW | 3 | 22S | 15E |
| NW | 10 | 22S | 15E |

Santa Cruz County, Arizona, G&SRM.


This claim is 1164 feet in length and 600 feet in width. This Notice of Location is posted on the centerline of the claim. The claim runs from the location monument on which this notice is posted 20 feet in a northerly direction to the North endline, and 1144 feet in a southerly direction to the South endline. The claim boundaries are marked by six monuments, one at each corner and one at the center of each endline. The location monument on which this notice is posted is situated within Section 03, Township 22S, Range 15E, Santa Cruz County, Arizona, G&SRM, and is approximately 10377 feet West and 20139 feet South from the SE corner of Section 14, T21S, R15E, Santa Cruz County, Arizona, G&SRM. Any overlaps onto pre-existing claims, private or State Land are acknowledged as pre-existing rights and that portion of said overlap is acknowledged as invalid.

The undersigned claims the ground as depicted on the map that is attached to a copy of this Notice of Location filed in the office of the Recorder, Santa Cruz County, Arizona.

The claim has been monumented in accordance with State and Federal law. Corner, end centers and location monuments are posts, 1-1/2" x 1-1/2" x 5' projecting at least 4' above the ground.

Located, dated and posted on the ground this 10th day of September, 2017.

KENNECOTT EXPLORATION COMPANY



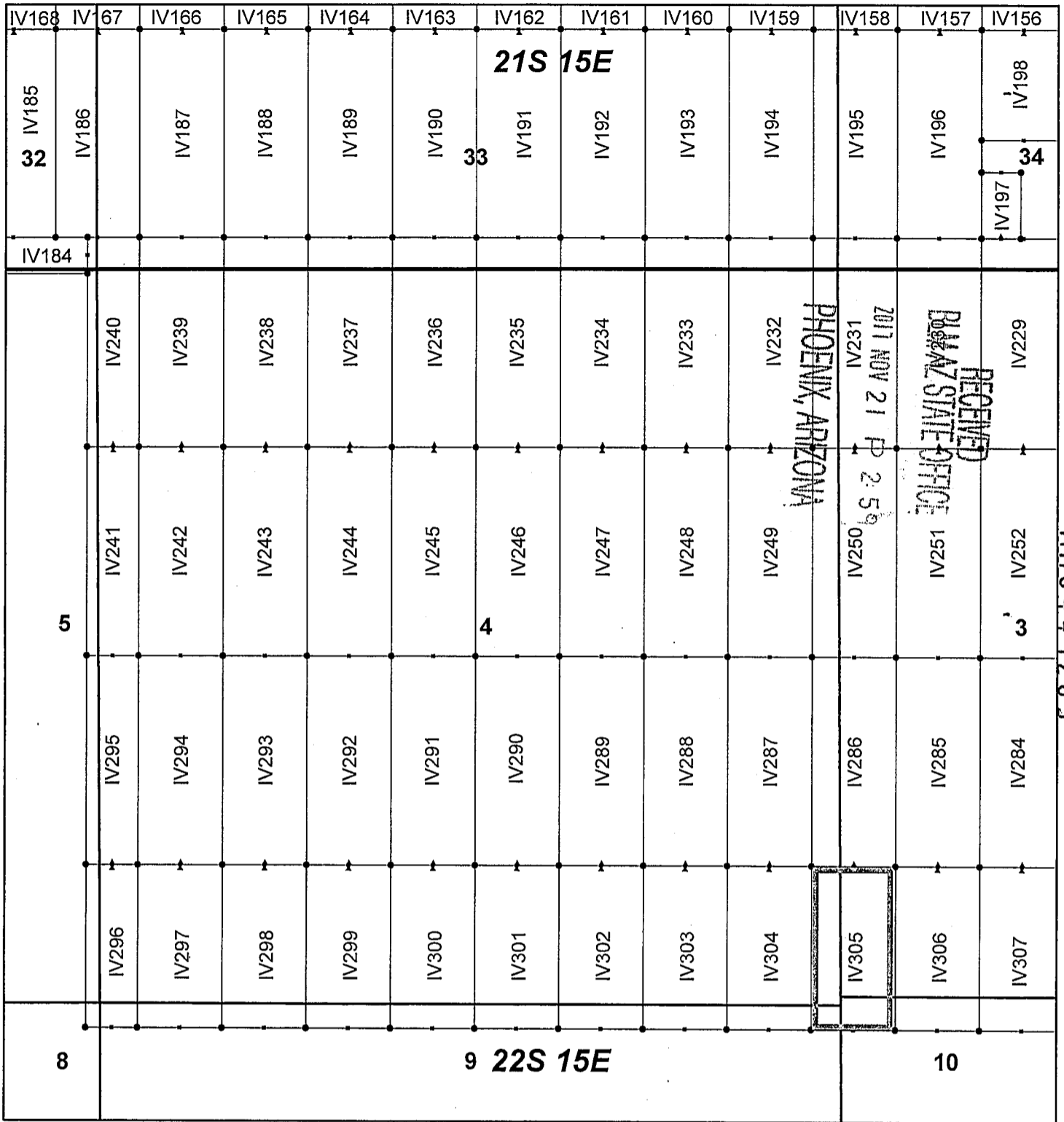
By: Erik Best, Operating Officer

PHOENIX, ARIZONA

2017 NOV 21 P 2 59

RECEIVED
DLM AZ STATE OFFICE

AMC447203



Ivanhoe Claim Block, Arizona Map 7

Ivanhoe - IV Lode Mining Claims
 T21 and 22S, R15E G&SRM
 Santa Cruz County, Arizona
 Located September 7-19, 2017

Monuments are 1-1/2" by 1-1/2" by 5' Wood Posts projecting at least four feet above the ground. Location Monuments are set 20' inside the Endline along the center of each claim, and are 1500' long X 600' wide unless otherwise depicted and as detailed in the attached Certificate of Location.

TIE POINT: The location monument of each claim is tied to the Southeast corner of Section 14, Township 21S, Range 15E, G&SRM, Santa Cruz County, Arizona, its distance as shown on the attached Certificate of Location. Bearings and distance are grid north.


Any overlap onto pre-existing claims, or Private Land, is acknowledged as non-locatable, and any overlapping portion is acknowledged as invalid.



Legend

- End Centers
- ▲ Location Monuments
- Corners
- Claim Boundary
- Section
- Township

1 in = 1,000 feet



Claims Filed By-
 Kennecott Exploration Company
 4700 Daybreak Parkway
 South Jordan, UT 84009

When recorded return to:
Kennecott Exploration Company – Land Dept.
4700 Daybreak Parkway
South Jordan, UT 84009

ARIZONA NOTICE OF LOCATION
(LODE CLAIM)

NOTICE IS HEREBY GIVEN THAT KENNECOTT EXPLORATION COMPANY, whose mailing address is 4700 Daybreak Parkway, South Jordan, Utah 84009 by its undersigned representative, makes this location of the IV306 Lode Mining Claim, in Santa Cruz County, Arizona.

The general course of the claim is from the North to South, and said claim is within the:

| <u>Quarter</u> | <u>Section</u> | <u>Township</u> | <u>Range</u> |
|----------------|----------------|-----------------|--------------|
| SW | 3 | 22S | 15E |
| NW | 10 | 22S | 15E |

Santa Cruz County, Arizona, G&SRM.

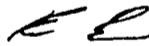
This claim is 1164 feet in length and 600 feet in width. This Notice of Location is posted on the centerline of the claim. The claim runs from the location monument on which this notice is posted 20 feet in a northerly direction to the North endline, and 1144 feet in a southerly direction to the South endline. The claim boundaries are marked by six monuments, one at each corner and one at the center of each endline. The location monument on which this notice is posted is situated within Section 03, Township 22S, Range 15E, Santa Cruz County, Arizona, G&SRM, and is approximately 9777 feet West and 20139 feet South from the SE corner of Section 14, T21S, R15E, Santa Cruz County, Arizona, G&SRM. Any overlaps onto pre-existing claims, private or State Land are acknowledged as pre-existing rights and that portion of said overlap is acknowledged as invalid.

The undersigned claims the ground as depicted on the map that is attached to a copy of this Notice of Location filed in the office of the Recorder, Santa Cruz County, Arizona.

The claim has been monumented in accordance with State and Federal law. Corner, end centers and location monuments are posts, 1-1/2" x 1-1/2" x 5' projecting at least 4' above the ground.

Located, dated and posted on the ground this 19th day of September, 2017.

KENNECOTT EXPLORATION COMPANY



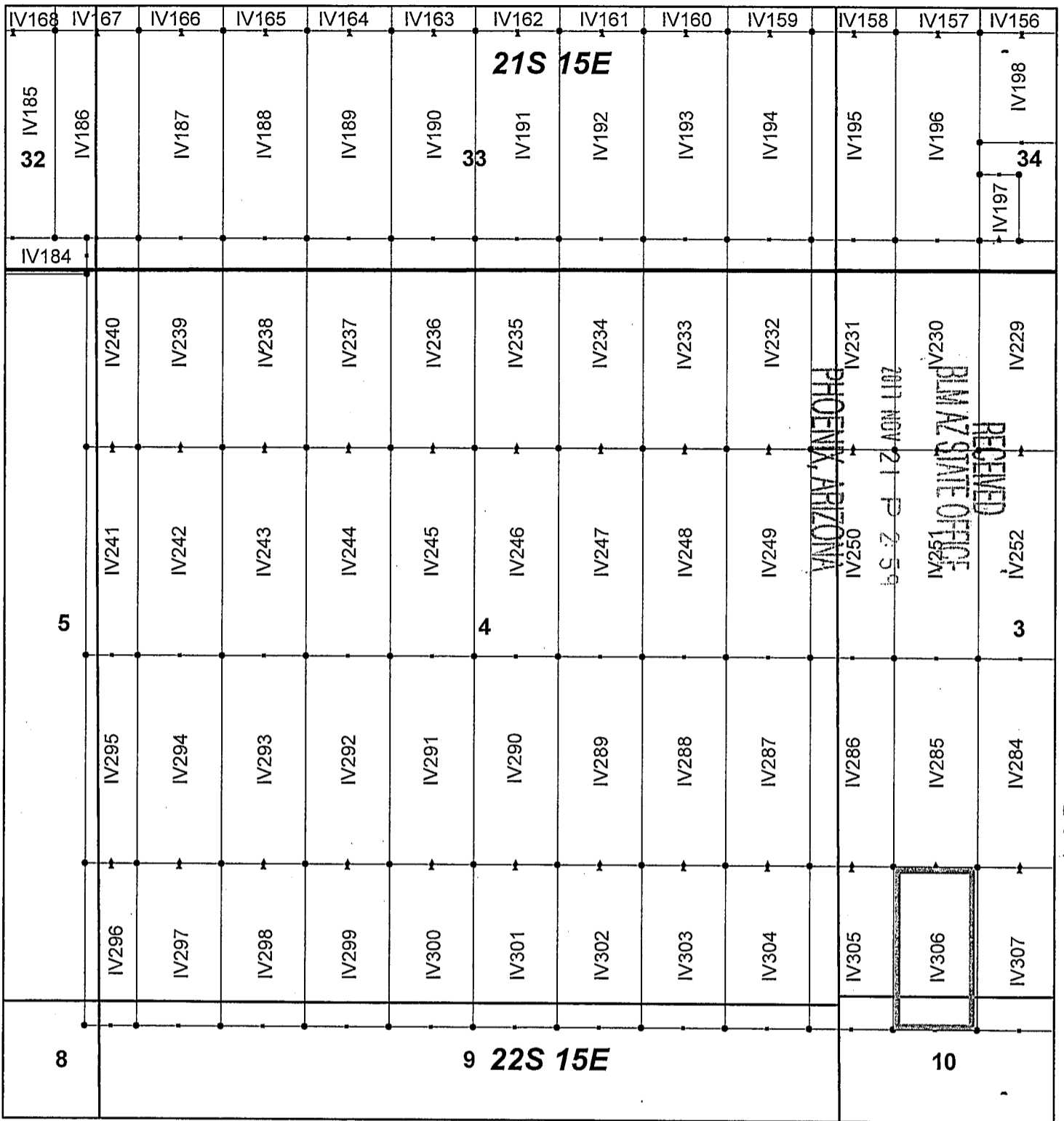
By: Erik Best, Operating Officer

PHOENIX, ARIZONA

2017 NOV 21 P 2:59

RECEIVED
BIM AZ STATE OFFICE

AMC 447204



Ivanhoe Claim Block, Arizona Map 7

Ivanhoe - IV Lode Mining Claims
 T21 and 22S, R15E G&SRM
 Santa Cruz County, Arizona
 Located September 7-19, 2017

Monuments are 1-1/2" by 1-1/2" by 5' Wood Posts projecting at least four feet above the ground. Location Monuments are set 20' inside the Endline along the center of each claim, and are 1500' long X 600' wide unless otherwise depicted and as detailed in the attached Certificate of Location.

TIE POINT: The location monument of each claim is tied to the Southeast corner of Section 14, Township 21S, Range 15E, G&SRM, Santa Cruz County, Arizona, its distance as shown on the attached Certificate of Location. Bearings and distance are grid north.


Any overlap onto pre-existing claims, or Private Land, is acknowledged as non-locatable, and any overlapping portion is acknowledged as invalid.



Legend

- End Centers
- ▲ Location Monuments
- Corners
- Claim Boundary
- Section
- Township

1 in = 1,000 feet



Claims Filed By-
 Kennecott Exploration Company
 4700 Daybreak Parkway
 South Jordan, UT 84009

When recorded return to:
Kennecott Exploration Company – Land Dept.
4700 Daybreak Parkway
South Jordan, UT 84009

ARIZONA NOTICE OF LOCATION
(LODE CLAIM)

NOTICE IS HEREBY GIVEN THAT KENNECOTT EXPLORATION COMPANY, whose mailing address is 4700 Daybreak Parkway, South Jordan, Utah 84009 by its undersigned representative, makes this location of the IV307 Lode Mining Claim, in Santa Cruz County, Arizona.

The general course of the claim is from the North to South, and said claim is within the:

| <u>Quarter</u> | <u>Section</u> | <u>Township</u> | <u>Range</u> |
|----------------|----------------|-----------------|--------------|
| SW | 3 | 22S | 15E |
| NW | 10 | 22S | 15E |

Santa Cruz County, Arizona, G&SRM.


This claim is 1164 feet in length and 600 feet in width. This Notice of Location is posted on the centerline of the claim. The claim runs from the location monument on which this notice is posted 20 feet in a northerly direction to the North endline, and 1144 feet in a southerly direction to the South endline. The claim boundaries are marked by six monuments, one at each corner and one at the center of each endline. The location monument on which this notice is posted is situated within Section 03, Township 22S, Range 15E, Santa Cruz County, Arizona, G&SRM, and is approximately 9177 feet West and 20139 feet South from the SE corner of Section 14, T21S, R15E, Santa Cruz County, Arizona, G&SRM. Any overlaps onto pre-existing claims, private or State Land are acknowledged as pre-existing rights and that portion of said overlap is acknowledged as invalid.

The undersigned claims the ground as depicted on the map that is attached to a copy of this Notice of Location filed in the office of the Recorder, Santa Cruz County, Arizona.

The claim has been monumented in accordance with State and Federal law. Corner, end centers and location monuments are posts, 1-1/2" x 1-1/2" x 5' projecting at least 4' above the ground.

Located, dated and posted on the ground this 19th day of September, 2017.

KENNECOTT EXPLORATION COMPANY



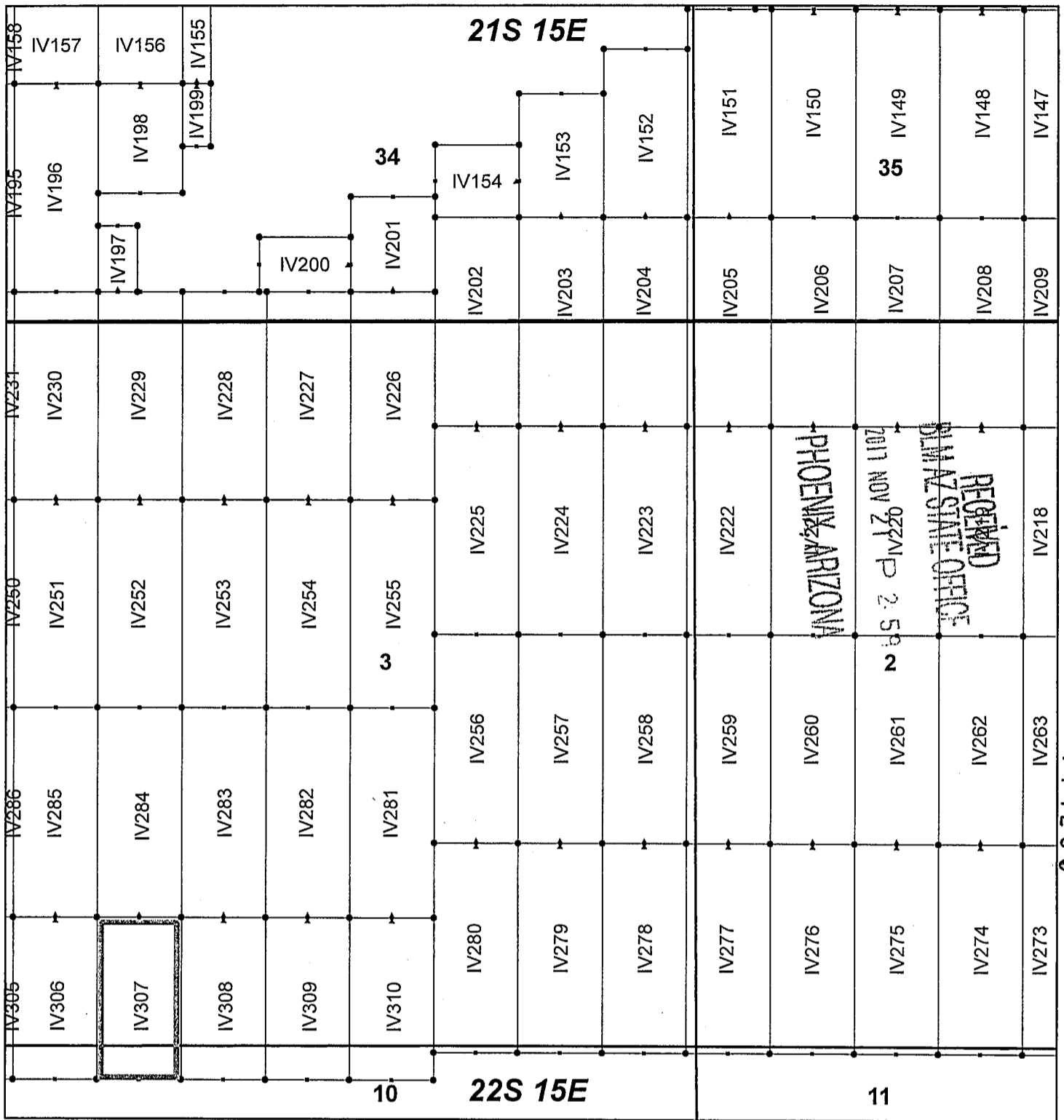
By: Erik Best, Operating Officer

PHOENIX, ARIZONA

2017 NOV 21 P 2:59

RECEIVED
BLM AZ STATE OFFICE

AM0447205



Ivanhoe Claim Block, Arizona Map 8

Ivanhoe - IV Lode Mining Claims
 T21 and 22S, R15E G&SRM
 Santa Cruz County, Arizona
 Located September 7-19, 2017

Monuments are 1-1/2" by 1-1/2" by 5' Wood Posts projecting at least four feet above the ground. Location Monuments are set 20' inside the Endline along the center of each claim, and are 1500' long X 600' wide unless otherwise depicted and as detailed in the attached Certificate of Location.


TIE POINT: The location monument of each claim is tied to the Southeast corner of Section 14, Township 21S, Range 15E, G&SRM, Santa Cruz County, Arizona, its distance as shown on the attached Certificate of Location. Bearings and distance are grid north.

Any overlap onto pre-existing claims, or Private Land, is acknowledged as non-locatable, and any overlapping portion is acknowledged as invalid.



| Legend | |
|--------|--------------------|
| • | End Centers |
| ▲ | Location Monuments |
| • | Corners |
| | Claim Boundary |
| | Section |
| | Township |

1 in = 1,000 feet



Claims Filed By:
 Kennecott Exploration Company
 4700 Daybreak Parkway
 South Jordan, UT 84009

AMC447205

RECEIVED
 STATE OFFICE
 PHOENIX, ARIZONA
 NOV 2 2 59 PM '17

When recorded return to:
Kennecott Exploration Company – Land Dept.
4700 Daybreak Parkway
South Jordan, UT 84009

ARIZONA NOTICE OF LOCATION
(LODE CLAIM)

NOTICE IS HEREBY GIVEN THAT KENNECOTT EXPLORATION COMPANY, whose mailing address is 4700 Daybreak Parkway, South Jordan, Utah 84009 by its undersigned representative, makes this location of the IV308 Lode Mining Claim, in Santa Cruz County, Arizona.

The general course of the claim is from the North to South, and said claim is within the:

| <u>Quarter</u> | <u>Section</u> | <u>Township</u> | <u>Range</u> |
|----------------|----------------|-----------------|--------------|
| SW | 3 | 22S | 15E |
| NW | 10 | 22S | 15E |

Santa Cruz County, Arizona, G&SRM.


This claim is 1164 feet in length and 600 feet in width. This Notice of Location is posted on the centerline of the claim. The claim runs from the location monument on which this notice is posted 20 feet in a northerly direction to the North endline, and 1144 feet in a southerly direction to the South endline. The claim boundaries are marked by six monuments, one at each corner and one at the center of each endline. The location monument on which this notice is posted is situated within Section 03, Township 22S, Range 15E, Santa Cruz County, Arizona, G&SRM, and is approximately 8577 feet West and 20139 feet South from the SE corner of Section 14, T21S, R15E, Santa Cruz County, Arizona, G&SRM. Any overlaps onto pre-existing claims, private or State Land are acknowledged as pre-existing rights and that portion of said overlap is acknowledged as invalid.

The undersigned claims the ground as depicted on the map that is attached to a copy of this Notice of Location filed in the office of the Recorder, Santa Cruz County, Arizona.

The claim has been monumented in accordance with State and Federal law. Corner, end centers and location monuments are posts, 1-1/2" x 1-1/2" x 5' projecting at least 4' above the ground.

Located, dated and posted on the ground this 19th day of September, 2017.

KENNECOTT EXPLORATION COMPANY



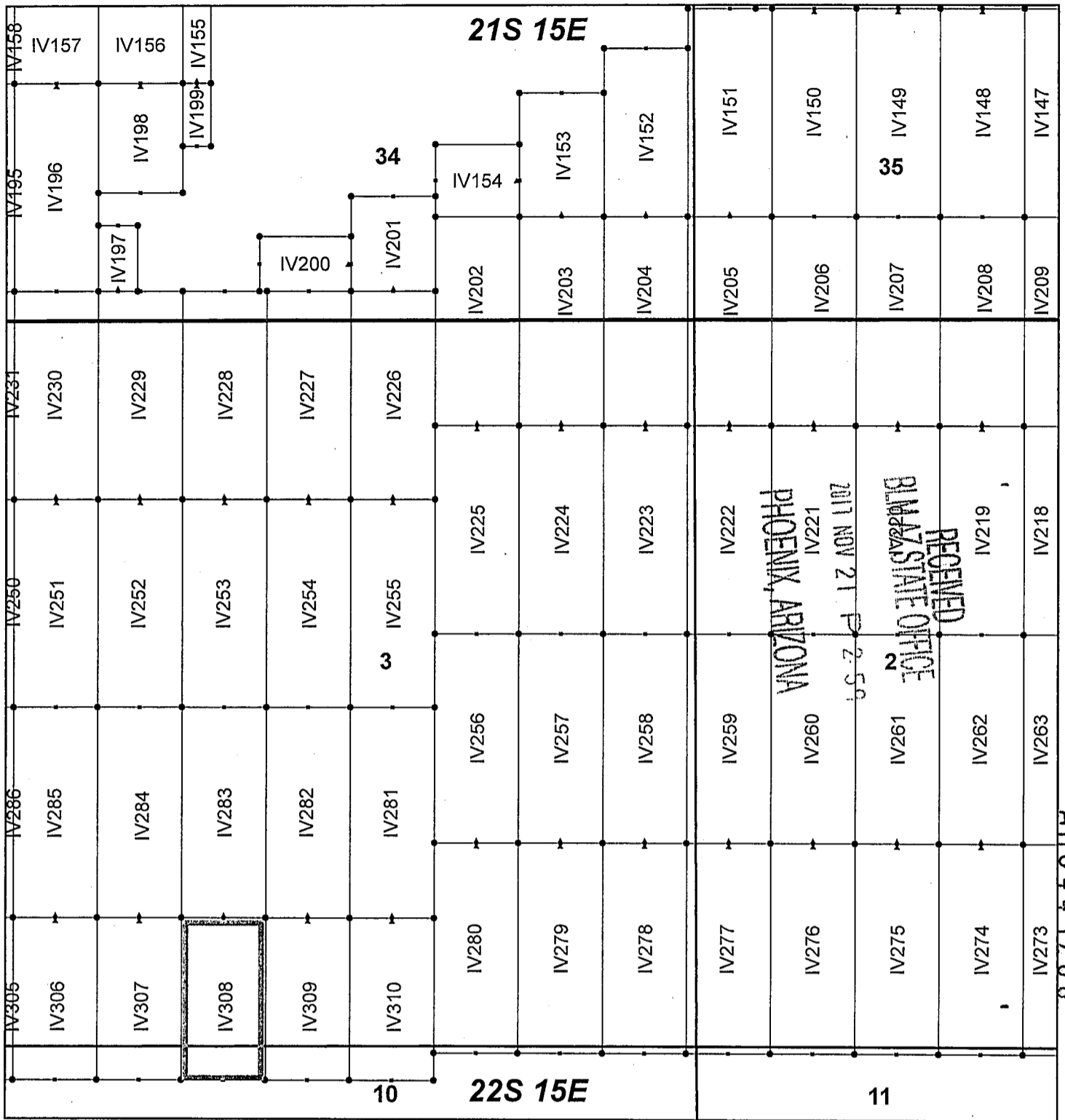
By: Erik Best, Operating Officer

PHOENIX, ARIZONA

2017 NOV 21 P 2:59

RECEIVED
BIM AZ STATE OFFICE

AMC 447206



Ivanhoe Claim Block, Arizona Map 8

Ivanhoe - IV Lode Mining Claims
 T21 and 22S, R15E G&SRM
 Santa Cruz County, Arizona
 Located September 7-19, 2017

Monuments are 1-1/2" by 1-1/2" by 5' Wood Posts projecting at least four feet above the ground. Location Monuments are set 20' inside the Endline along the center of each claim, and are 1500' long X 600' wide unless otherwise depicted and as detailed in the attached Certificate of Location.

TIE POINT: The location monument of each claim is tied to the Southeast corner of Section 14, Township 21S, Range 15E, G&SRM, Santa Cruz County, Arizona, its distance as shown on the attached Certificate of Location. Bearings and distance are grid north.

Any overlap onto pre-existing claims, or Private Land, is acknowledged as non-locatable, and any overlapping portion is acknowledged as invalid.

Legend

- End Centers
- ▲ Location Monuments
- Corners
- Claim Boundary
- Section
- Township

1 in = 1,000 feet

Claims Filed By-
 Kennecott Exploration Company
 4700 Daybreak Parkway
 South Jordan, UT 84009

When recorded return to:
Kennecott Exploration Company – Land Dept.
4700 Daybreak Parkway
South Jordan, UT 84009

ARIZONA NOTICE OF LOCATION
(LODE CLAIM)

NOTICE IS HEREBY GIVEN THAT KENNECOTT EXPLORATION COMPANY, whose mailing address is 4700 Daybreak Parkway, South Jordan, Utah 84009 by its undersigned representative, makes this location of the IV309 Lode Mining Claim, in Santa Cruz County, Arizona.

The general course of the claim is from the North to South, and said claim is within the:

| <u>Quarter</u> | <u>Section</u> | <u>Township</u> | <u>Range</u> |
|----------------|----------------|-----------------|--------------|
| SW | 3 | 22S | 15E |
| SE | 3 | 22S | 15E |
| NE | 10 | 22S | 15E |
| NW | 10 | 22S | 15E |

Santa Cruz County, Arizona, G&SRM.

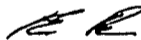
This claim is 1164 feet in length and 600 feet in width. This Notice of Location is posted on the centerline of the claim. The claim runs from the location monument on which this notice is posted 20 feet in a northerly direction to the North endline, and 1144 feet in a southerly direction to the South endline. The claim boundaries are marked by six monuments, one at each corner and one at the center of each endline. The location monument on which this notice is posted is situated within Section 03, Township 22S, Range 15E, Santa Cruz County, Arizona, G&SRM, and is approximately 7977 feet West and 20139 feet South from the SE corner of Section 14, T21S, R15E, Santa Cruz County, Arizona, G&SRM. Any overlaps onto pre-existing claims, private or State Land are acknowledged as pre-existing rights and that portion of said overlap is acknowledged as invalid.

The undersigned claims the ground as depicted on the map that is attached to a copy of this Notice of Location filed in the office of the Recorder, Santa Cruz County, Arizona.

The claim has been monumented in accordance with State and Federal law. Corner, end centers and location monuments are posts, 1-1/2" x 1-1/2" x 5' projecting at least 4' above the ground.

Located, dated and posted on the ground this 19th day of September, 2017.

KENNECOTT EXPLORATION COMPANY



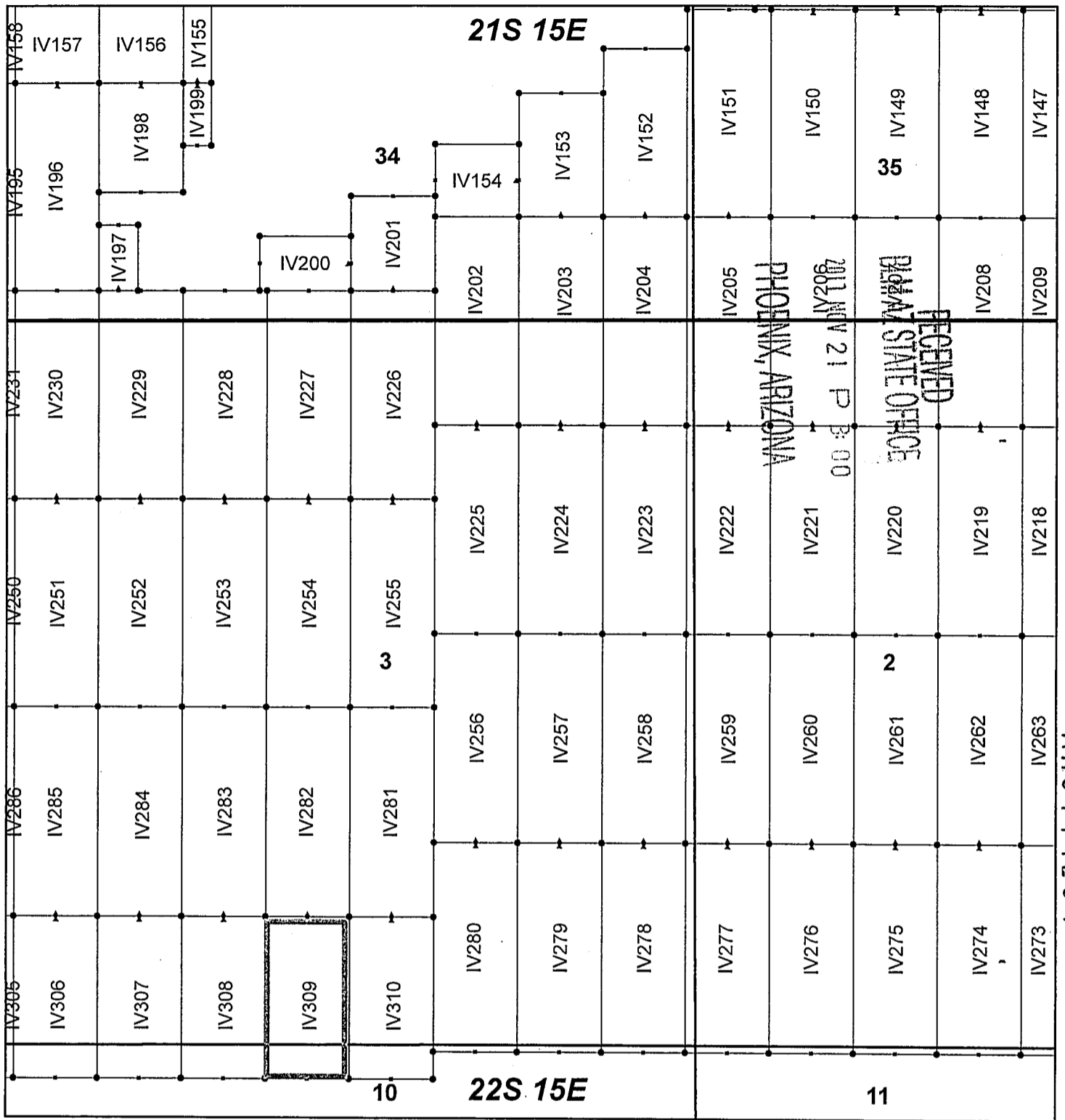
By: Erik Best, Operating Officer

PHOENIX, ARIZONA

2017 NOV 21 P 3:00

RECEIVED
BMAZ STATE OFFICE

AMC 447207



Ivanhoe Claim Block, Arizona Map 8

Ivanhoe - IV Lode Mining Claims
 T21 and 22S, R15E G&SRM
 Santa Cruz County, Arizona
 Located September 7-19, 2017

Monuments are 1-1/2" by 1-1/2" by 5' Wood Posts projecting at least four feet above the ground. Location Monuments are set 20' inside the Endline along the center of each claim, and are 1500' long X 600' wide unless otherwise depicted and as detailed in the attached Certificate of Location.

TIE POINT: The location monument of each claim is tied to the Southeast corner of Section 14, Township 21S, Range 15E, G&SRM, Santa Cruz County, Arizona, its distance as shown on the attached Certificate of Location. Bearings and distance are grid north.


Any overlap onto pre-existing claims, or Private Land, is acknowledged as non-locatable, and any overlapping portion is acknowledged as invalid.



Legend

- End Centers
- ▲ Location Monuments
- Corners
- Claim Boundary
- Section
- Township

1 in = 1,000 feet



Claims Filed By:
 Kennecott Exploration Company
 4700 Daybreak Parkway
 South Jordan, UT 84009

AN04472071

When recorded return to:
Kennecott Exploration Company – Land Dept.
4700 Daybreak Parkway
South Jordan, UT 84009

ARIZONA NOTICE OF LOCATION
(LODE CLAIM)

NOTICE IS HEREBY GIVEN THAT KENNECOTT EXPLORATION COMPANY, whose mailing address is 4700 Daybreak Parkway, South Jordan, Utah 84009 by its undersigned representative, makes this location of the IV310 Lode Mining Claim, in Santa Cruz County, Arizona.

The general course of the claim is from the North to South, and said claim is within the:

| <u>Quarter</u> | <u>Section</u> | <u>Township</u> | <u>Range</u> |
|----------------|----------------|-----------------|--------------|
| SE | 3 | 22S | 15E |
| NE | 10 | 22S | 15E |

Santa Cruz County, Arizona, G&SRM.

This claim is 1164 feet in length and 600 feet in width. This Notice of Location is posted on the centerline of the claim. The claim runs from the location monument on which this notice is posted 20 feet in a northerly direction to the North endline, and 1144 feet in a southerly direction to the South endline. The claim boundaries are marked by six monuments, one at each corner and one at the center of each endline. The location monument on which this notice is posted is situated within Section 03, Township 22S, Range 15E, Santa Cruz County, Arizona, G&SRM, and is approximately 7377 feet West and 20139 feet South from the SE corner of Section 14, T21S, R15E, Santa Cruz County, Arizona, G&SRM. Any overlaps onto pre-existing claims, private or State Land are acknowledged as pre-existing rights and that portion of said overlap is acknowledged as invalid.

The undersigned claims the ground as depicted on the map that is attached to a copy of this Notice of Location filed in the office of the Recorder, Santa Cruz County, Arizona.

The claim has been monumented in accordance with State and Federal law. Corner, end centers and location monuments are posts, 1-1/2" x 1-1/2" x 5' projecting at least 4' above the ground.

Located, dated and posted on the ground this 19th day of September, 2017.

KENNECOTT EXPLORATION COMPANY



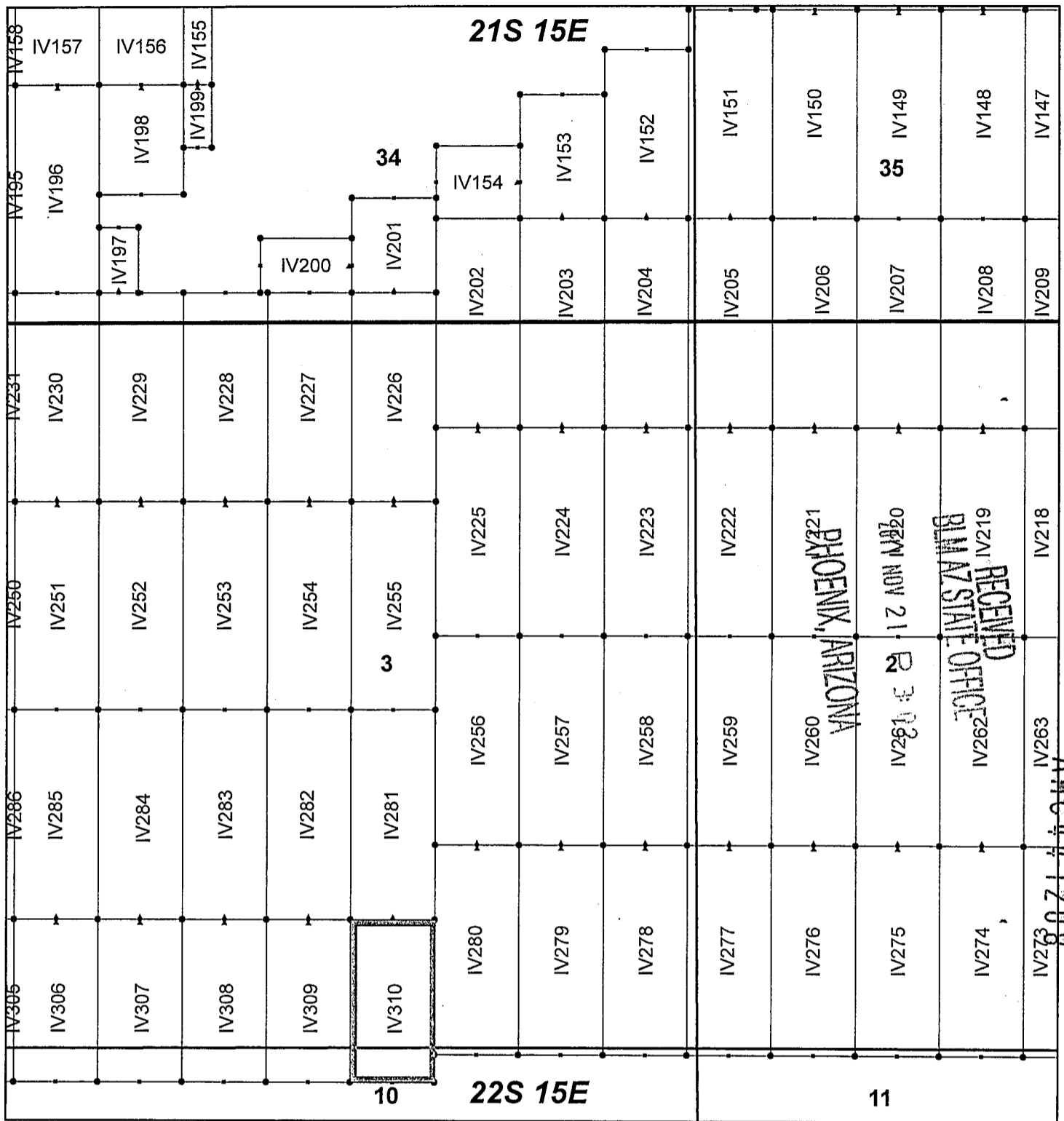
By: Erik Best, Operating Officer

PHOENIX, ARIZONA

2017 NOV 21 P 3:00

RECEIVED
BLM AZ STATE OFFICE

AMC 441208



Ivanhoe Claim Block, Arizona Map 8

Ivanhoe - IV Lode Mining Claims
 T21 and 22S, R15E G&SRM
 Santa Cruz County, Arizona
 Located September 7-19, 2017

Monuments are 1-1/2" by 1-1/2" by 5' Wood Posts projecting at least four feet above the ground. Location Monuments are set 20' inside the Endline along the center of each claim, and are 1500' long X 600' wide unless otherwise depicted and as detailed in the attached Certificate of Location.

TIE POINT: The location monument of each claim is tied to the Southeast corner of Section 14, Township 21S, Range 15E, G&SRM, Santa Cruz County, Arizona, its distance as shown on the attached Certificate of Location. Bearings and distance are grid north.

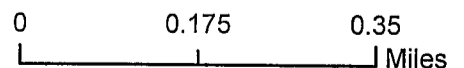
Any overlap onto pre-existing claims, or Private Land, is acknowledged as non-locatable, and any overlapping portion is acknowledged as invalid.



Legend

- End Centers
- ▲ Location Monuments
- Corners
- Claim Boundary
- Section
- Township

1 in = 1,000 feet



Claims Filed By-
 Kennecott Exploration Company
 4700 Daybreak Parkway
 South Jordan, UT 84009

When recorded return to:
Kennecott Exploration Company – Land Dept.
4700 Daybreak Parkway
South Jordan, UT 84009

ARIZONA NOTICE OF LOCATION
(LODE CLAIM)

NOTICE IS HEREBY GIVEN THAT KENNECOTT EXPLORATION COMPANY, whose mailing address is 4700 Daybreak Parkway, South Jordan, Utah 84009 by its undersigned representative, makes this location of the IV311 Lode Mining Claim, in Santa Cruz County, Arizona.

The general course of the claim is from the East to West, and said claim is within the:

| <u>Quarter</u> | <u>Section</u> | <u>Township</u> | <u>Range</u> |
|----------------|----------------|-----------------|--------------|
| NW | 34 | 21S | 15E |
| NE | 34 | 21S | 15E |

Santa Cruz County, Arizona, G&SRM.


This claim is 600 feet in length and 436 feet in width. This Notice of Location is posted on the centerline of the claim. The claim runs from the location monument on which this notice is posted 20 feet in an easterly direction to the East endline, and 580 feet in a westerly direction to the West endline. The claim boundaries are marked by six monuments, one at each corner and one at the center of each endline. The location monument on which this notice is posted is situated within Section 34, Township 21S, Range 15E, Santa Cruz County, Arizona, G&SRM, and is approximately 7697 feet West and 9767 feet South from the SE corner of Section 14, T21S, R15E, Santa Cruz County, Arizona, G&SRM. Any overlaps onto pre-existing claims, private or State Land are acknowledged as pre-existing rights and that portion of said overlap is acknowledged as invalid.

The undersigned claims the ground as depicted on the map that is attached to a copy of this Notice of Location filed in the office of the Recorder, Santa Cruz County, Arizona.

The claim has been monumented in accordance with State and Federal law. Corner, end centers and location monuments are posts, 1-1/2" x 1-1/2" x 5' projecting at least 4' above the ground.

Located, dated and posted on the ground this 7th day of September, 2017.

KENNECOTT EXPLORATION COMPANY




By: Erik Best, Operating Officer

PHOENIX, ARIZONA

2017 NOV 21 P 3:02

RECEIVED
BLM AZ STATE OFFICE

AMC 4 1209



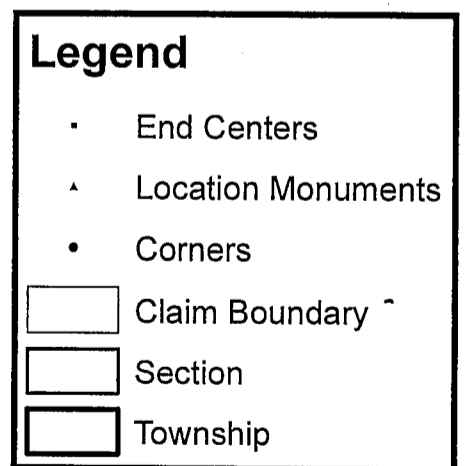
Ivanhoe Claim Block, Arizona Map 2

Ivanhoe - IV Lode Mining Claims
T21S, R15E G&SRM
Santa Cruz County, Arizona
Located September 7-19, 2017


Monuments are 1-1/2" by 1-1/2" by 5' Wood Posts projecting at least four feet above the ground. Location Monuments are set 20' inside the Endline along the center of each claim, and are 1500' long X 600' wide unless otherwise depicted and as detailed in the attached Certificate of Location.

TIE POINT: The location monument of each claim is tied to the Southeast corner of Section 14, Township 21S, Range 15E, G&SRM, Santa Cruz County, Arizona, its distance as shown on the attached Certificate of Location. Bearings and distance are grid north.

Any overlap onto pre-existing claims, or Private Land, is acknowledged as non-locatable, and any overlapping portion is acknowledged as invalid.



1 in = 1,000 feet



Claims Filed By-
Kennecott Exploration Company
4700 Daybreak Parkway
South Jordan, UT 84009

When recorded return to:
Kennecott Exploration Company – Land Dept.
4700 Daybreak Parkway
South Jordan, UT 84009

ARIZONA NOTICE OF LOCATION
(LODE CLAIM)

NOTICE IS HEREBY GIVEN THAT KENNECOTT EXPLORATION COMPANY, whose mailing address is 4700 Daybreak Parkway, South Jordan, Utah 84009 by its undersigned representative, makes this location of the IV312 Lode Mining Claim, in Santa Cruz County, Arizona.

The general course of the claim is from the East to West, and said claim is within the:

| <u>Quarter</u> | <u>Section</u> | <u>Township</u> | <u>Range</u> |
|----------------|----------------|-----------------|--------------|
| NW | 35 | 21S | 15E |

Santa Cruz County, Arizona, G&SRM.


This claim is 716 feet in length and 300 feet in width. This Notice of Location is posted on the centerline of the claim. The claim runs from the location monument on which this notice is posted 20 feet in an easterly direction to the East endline, and 696 feet in a westerly direction to the West endline. The claim boundaries are marked by six monuments, one at each corner and one at the center of each endline. The location monument on which this notice is posted is situated within Section 35, Township 21S, Range 15E, Santa Cruz County, Arizona, G&SRM, and is approximately 4097 feet West and 12837 feet South from the SE corner of Section 14, T21S, R15E, Santa Cruz County, Arizona, G&SRM. Any overlaps onto pre-existing claims, private or State Land are acknowledged as pre-existing rights and that portion of said overlap is acknowledged as invalid.

The undersigned claims the ground as depicted on the map that is attached to a copy of this Notice of Location filed in the office of the Recorder, Santa Cruz County, Arizona.

The claim has been monumented in accordance with State and Federal law. Corner, end centers and location monuments are posts, 1-1/2" x 1-1/2" x 5' projecting at least 4' above the ground.

Located, dated and posted on the ground this 7th day of September, 2017.

KENNECOTT EXPLORATION COMPANY



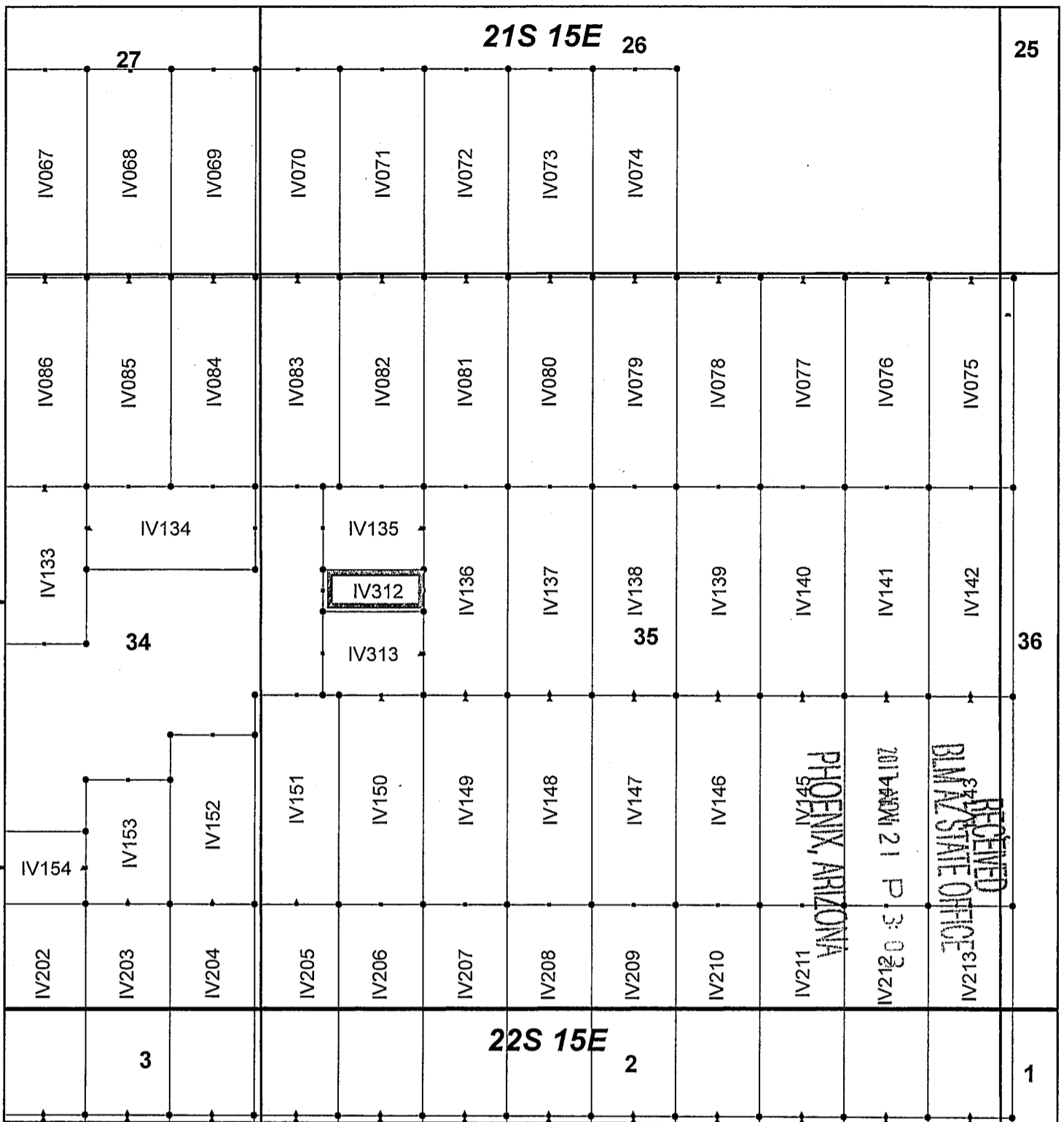
By: Erik Best, Operating Officer

PHOENIX, ARIZONA

2017 NOV 21 P 3:02

RECEIVED
BLM AZ STATE OFFICE

AMC 447210



Ivanhoe Claim Block, Arizona Map 3

Ivanhoe - IV Lode Mining Claims
 T21 and 22S, R15E G&SRM
 Santa Cruz County, Arizona
 Located September 7-19, 2017

Monuments are 1-1/2" by 1-1/2" by 5' Wood Posts projecting at least four feet above the ground. Location Monuments are set 20' inside the Endline along the center of each claim, and are 1500' long X 600' wide unless otherwise depicted and as detailed in the attached Certificate of Location.

TIE POINT: The location monument of each claim is tied to the Southeast corner of Section 14, Township 21S, Range 15E, G&SRM, Santa Cruz County, Arizona, its distance as shown on the attached Certificate of Location. Bearings and distance are grid north.


Any overlap onto pre-existing claims, or Private Land, is acknowledged as non-locatable, and any overlapping portion is acknowledged as invalid.



Legend

- End Centers
- ▲ Location Monuments
- Corners
- Claim Boundary
- Section
- Township

1 in = 1,000 feet



Claims Filed By-
 Kennecott Exploration Company
 4700 Daybreak Parkway
 South Jordan, UT 84009

When recorded return to:
Kennecott Exploration Company – Land Dept.
4700 Daybreak Parkway
South Jordan, UT 84009

ARIZONA NOTICE OF LOCATION
(LODE CLAIM)

NOTICE IS HEREBY GIVEN THAT KENNECOTT EXPLORATION COMPANY, whose mailing address is 4700 Daybreak Parkway, South Jordan, Utah 84009 by its undersigned representative, makes this location of the IV313 Lode Mining Claim, in Santa Cruz County, Arizona.

The general course of the claim is from the East to West, and said claim is within the:

| <u>Quarter</u> | <u>Section</u> | <u>Township</u> | <u>Range</u> |
|----------------|----------------|-----------------|--------------|
| SW | 35 | 21S | 15E |
| NW | 35 | 21S | 15E |

Santa Cruz County, Arizona, G&SRM.


This claim is 716 feet in length and 600 feet in width. This Notice of Location is posted on the centerline of the claim. The claim runs from the location monument on which this notice is posted 20 feet in an easterly direction to the East endline, and 696 feet in a westerly direction to the West endline. The claim boundaries are marked by six monuments, one at each corner and one at the center of each endline. The location monument on which this notice is posted is situated within Section 35, Township 21S, Range 15E, Santa Cruz County, Arizona, G&SRM, and is approximately 4097 feet West and 13287 feet South from the SE corner of Section 14, T21S, R15E, Santa Cruz County, Arizona, G&SRM. Any overlaps onto pre-existing claims, private or State Land are acknowledged as pre-existing rights and that portion of said overlap is acknowledged as invalid.

The undersigned claims the ground as depicted on the map that is attached to a copy of this Notice of Location filed in the office of the Recorder, Santa Cruz County, Arizona.

The claim has been monumented in accordance with State and Federal law. Corner, end centers and location monuments are posts, 1-1/2" x 1-1/2" x 5' projecting at least 4' above the ground.

Located, dated and posted on the ground this 9th day of September, 2017.

KENNECOTT EXPLORATION COMPANY



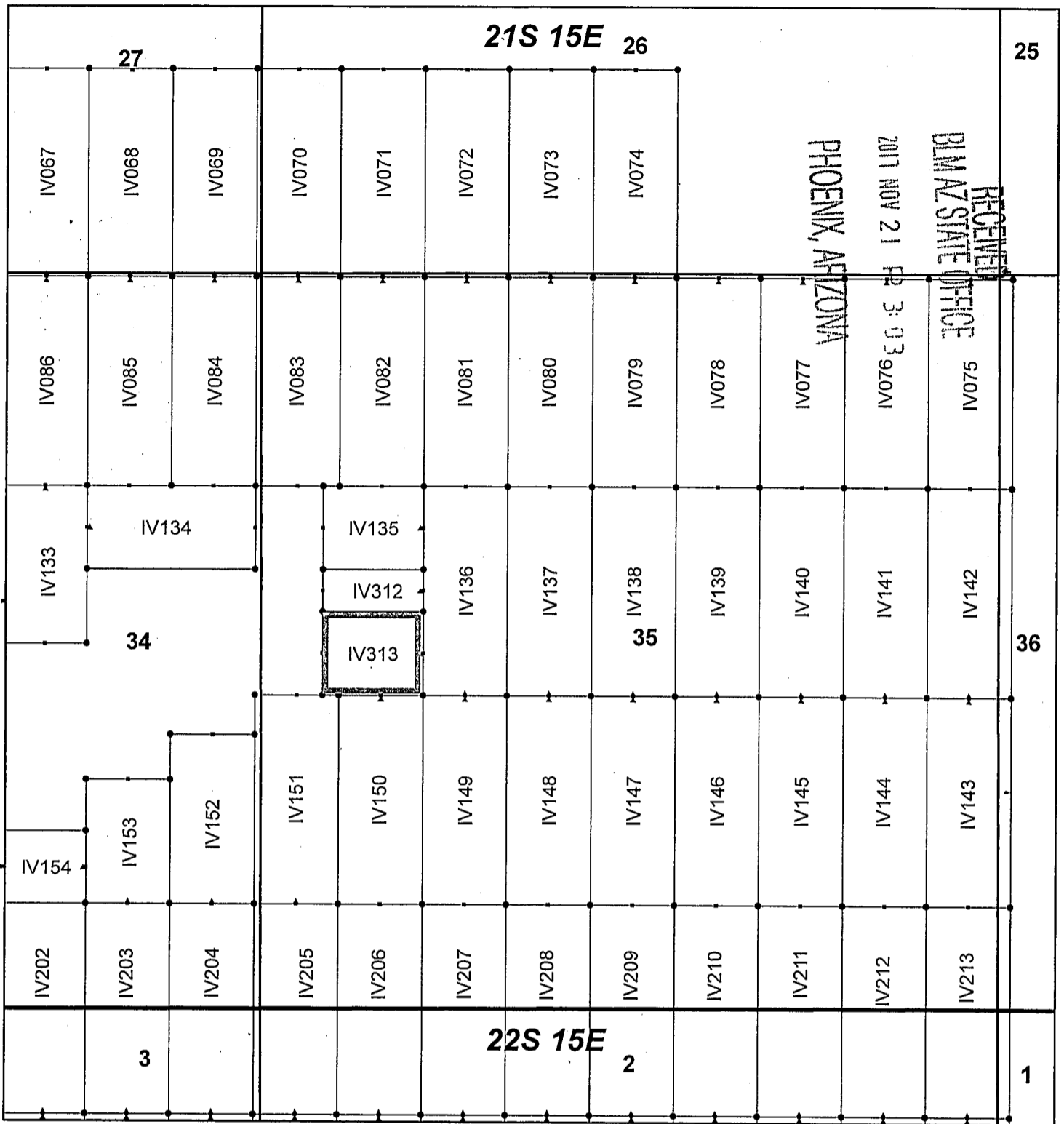
By: Erik Best, Operating Officer

PHOENIX, ARIZONA

2017 NOV 21 P 3:03

RECEIVED
BIAZ STATE OFFICE

AMC4472111



Ivanhoe Claim Block, Arizona Map 3

Ivanhoe - IV Lode Mining Claims
 T21 and 22S, R15E G&SRM
 Santa Cruz County, Arizona
 Located September 7-19, 2017

Monuments are 1-1/2" by 1-1/2" by 5' Wood Posts projecting at least four feet above the ground. Location Monuments are set 20' inside the Endline along the center of each claim, and are 1500' long X 600' wide unless otherwise depicted and as detailed in the attached Certificate of Location.

TIE POINT: The location monument of each claim is tied to the Southeast corner of Section 14, Township 21S, Range 15E, G&SRM, Santa Cruz County, Arizona, its distance as shown on the attached Certificate of Location. Bearings and distance are grid north.


Any overlap onto pre-existing claims, or Private Land, is acknowledged as non-locatable, and any overlapping portion is acknowledged as invalid.



Legend

- End Centers
- ▲ Location Monuments
- Corners
- Claim Boundary
- Section
- Township

1 in = 1,000 feet



Claims Filed By-
 Kennecott Exploration Company
 4700 Daybreak Parkway
 South Jordan, UT 84009

United States Department of the Interior
Bureau of Land Management
 DIV OF LANDS, MINRLS & ENERGY
 ONE N CENTRAL AVE
 PHOENIX, AZ 85004 -4427
 Phone: 602-417-9200

Receipt

No: 4023325

| | |
|---|--|
| Transaction #: 4134138 | |
| Date of Transaction: 11/24/2017 | |
| CUSTOMER: | |
| KENNECOTT UTAH COPPER 4700 DAYBREAK VIEW PKWY SOUTH JORDAN,UT 84095-5120 US | |

| LINE # | QTY | DESCRIPTION | REMARKS | UNIT PRICE | TOTAL |
|--------|-----|---|---------|------------|-------|
| | | LOCATABLE MINERALS / MINING CLAIMS- NEW, UNADJUD, ONE OR MORE AUTH NOS / NEW MINING CLAIM PROCESSING FEE CASES: AMC446899/\$20.00, AMC446900/\$20.00, AMC446901/\$20.00, AMC446902/\$20.00, AMC446903/\$20.00, AMC446904/\$20.00, AMC446905/\$20.00, AMC446906/\$20.00, AMC446907/\$20.00, AMC446908/\$20.00, AMC446909/\$20.00, AMC446910/\$20.00, AMC446911/\$20.00, AMC446912/\$20.00, AMC446913/\$20.00, AMC446914/\$20.00, AMC446915/\$20.00, AMC446916/\$20.00, AMC446917/\$20.00, AMC446918/\$20.00, AMC446919/\$20.00, AMC446920/\$20.00, AMC446921/\$20.00, AMC446922/\$20.00, AMC446923/\$20.00, AMC446924/\$20.00, AMC446925/\$20.00, AMC446926/\$20.00, AMC446927/\$20.00, AMC446928/\$20.00, AMC446929/\$20.00, AMC446930/\$20.00, AMC446931/\$20.00, AMC446932/\$20.00, AMC446933/\$20.00, AMC446934/\$20.00, AMC446935/\$20.00, AMC446936/\$20.00, AMC446937/\$20.00, AMC446938/\$20.00, AMC446939/\$20.00, AMC446940/\$20.00, AMC446941/\$20.00, AMC446942/\$20.00, AMC446943/\$20.00, AMC446944/\$20.00, AMC446945/\$20.00, AMC446946/\$20.00, AMC446947/\$20.00, AMC446948/\$20.00, AMC446949/\$20.00, AMC446950/\$20.00, AMC446951/\$20.00, AMC446952/\$20.00, AMC446953/\$20.00, AMC446954/\$20.00, | | | |

| | | | | |
|---|--------|---------------------------------------|---------|---------|
| | | AMC446955/\$20.00, AMC446956/\$20.00, | | |
| | | AMC446957/\$20.00, AMC446958/\$20.00, | | |
| | | AMC446959/\$20.00, AMC446960/\$20.00, | | |
| | | AMC446961/\$20.00, AMC446962/\$20.00, | | |
| | | AMC446963/\$20.00, AMC446964/\$20.00, | | |
| | | AMC446965/\$20.00, AMC446966/\$20.00, | | |
| | | AMC446967/\$20.00, AMC446968/\$20.00, | | |
| | | AMC446969/\$20.00, AMC446970/\$20.00, | | |
| | | AMC446971/\$20.00, AMC446972/\$20.00, | | |
| | | AMC446973/\$20.00, AMC446974/\$20.00, | | |
| | | AMC446975/\$20.00, AMC446976/\$20.00, | | |
| | | AMC446977/\$20.00, AMC446978/\$20.00, | | |
| | | AMC446979/\$20.00, AMC446980/\$20.00, | | |
| | | AMC446981/\$20.00, AMC446982/\$20.00, | | |
| | | AMC446983/\$20.00, AMC446984/\$20.00, | | |
| | | AMC446985/\$20.00, AMC446986/\$20.00, | | |
| | | AMC446987/\$20.00, AMC446988/\$20.00, | | |
| | | AMC446989/\$20.00, AMC446990/\$20.00, | | |
| | | AMC446991/\$20.00, AMC446992/\$20.00, | | |
| | | AMC446993/\$20.00, AMC446994/\$20.00, | | |
| | | AMC446995/\$20.00, AMC446996/\$20.00, | | |
| | | AMC446997/\$20.00, AMC446998/\$20.00, | | |
| | | AMC446999/\$20.00, AMC447000/\$20.00, | | |
| | | AMC447001/\$20.00, AMC447002/\$20.00, | | |
| 1 | 313.00 | AMC447003/\$20.00, AMC447004/\$20.00, | - n/a - | 6260.00 |
| | | AMC447005/\$20.00, AMC447006/\$20.00, | | |
| | | AMC447007/\$20.00, AMC447008/\$20.00, | | |
| | | AMC447009/\$20.00, AMC447010/\$20.00, | | |
| | | AMC447011/\$20.00, AMC447012/\$20.00, | | |
| | | AMC447013/\$20.00, AMC447014/\$20.00, | | |
| | | AMC447015/\$20.00, AMC447016/\$20.00, | | |
| | | AMC447017/\$20.00, AMC447018/\$20.00, | | |
| | | AMC447019/\$20.00, AMC447020/\$20.00, | | |
| | | AMC447021/\$20.00, AMC447022/\$20.00, | | |
| | | AMC447023/\$20.00, AMC447024/\$20.00, | | |
| | | AMC447025/\$20.00, AMC447026/\$20.00, | | |
| | | AMC447027/\$20.00, AMC447028/\$20.00, | | |
| | | AMC447029/\$20.00, AMC447030/\$20.00, | | |
| | | AMC447031/\$20.00, AMC447032/\$20.00, | | |
| | | AMC447033/\$20.00, AMC447034/\$20.00, | | |
| | | AMC447035/\$20.00, AMC447036/\$20.00, | | |
| | | AMC447037/\$20.00, AMC447038/\$20.00, | | |
| | | AMC447039/\$20.00, AMC447040/\$20.00, | | |
| | | AMC447041/\$20.00, AMC447042/\$20.00, | | |
| | | AMC447043/\$20.00, AMC447044/\$20.00, | | |
| | | AMC447045/\$20.00, AMC447046/\$20.00, | | |
| | | AMC447047/\$20.00, AMC447048/\$20.00, | | |
| | | AMC447049/\$20.00, AMC447050/\$20.00, | | |
| | | AMC447051/\$20.00, AMC447052/\$20.00, | | |
| | | AMC447053/\$20.00, AMC447054/\$20.00, | | |

AMC447055/\$20.00, AMC447056/\$20.00,
AMC447057/\$20.00, AMC447058/\$20.00,
AMC447059/\$20.00, AMC447060/\$20.00,
AMC447061/\$20.00, AMC447062/\$20.00,
AMC447063/\$20.00, AMC447064/\$20.00,
AMC447065/\$20.00, AMC447066/\$20.00,
AMC447067/\$20.00, AMC447068/\$20.00,
AMC447069/\$20.00, AMC447070/\$20.00,
AMC447071/\$20.00, AMC447072/\$20.00,
AMC447073/\$20.00, AMC447074/\$20.00,
AMC447075/\$20.00, AMC447076/\$20.00,
AMC447077/\$20.00, AMC447078/\$20.00,
AMC447079/\$20.00, AMC447080/\$20.00,
AMC447081/\$20.00, AMC447082/\$20.00,
AMC447083/\$20.00, AMC447084/\$20.00,
AMC447085/\$20.00, AMC447086/\$20.00,
AMC447087/\$20.00, AMC447088/\$20.00,
AMC447089/\$20.00, AMC447090/\$20.00,
AMC447091/\$20.00, AMC447092/\$20.00,
AMC447093/\$20.00, AMC447094/\$20.00,
AMC447095/\$20.00, AMC447096/\$20.00,
AMC447097/\$20.00, AMC447098/\$20.00,
AMC447099/\$20.00, AMC447100/\$20.00,
AMC447101/\$20.00, AMC447102/\$20.00,
AMC447103/\$20.00, AMC447104/\$20.00,
AMC447105/\$20.00, AMC447106/\$20.00,
AMC447107/\$20.00, AMC447108/\$20.00,
AMC447109/\$20.00, AMC447110/\$20.00,
AMC447111/\$20.00, AMC447112/\$20.00,
AMC447113/\$20.00, AMC447114/\$20.00,
AMC447115/\$20.00, AMC447116/\$20.00,
AMC447117/\$20.00, AMC447118/\$20.00,
AMC447119/\$20.00, AMC447120/\$20.00,
AMC447121/\$20.00, AMC447122/\$20.00,
AMC447123/\$20.00, AMC447124/\$20.00,
AMC447125/\$20.00, AMC447126/\$20.00,
AMC447127/\$20.00, AMC447128/\$20.00,
AMC447129/\$20.00, AMC447130/\$20.00,
AMC447131/\$20.00, AMC447132/\$20.00,
AMC447133/\$20.00, AMC447134/\$20.00,
AMC447135/\$20.00, AMC447136/\$20.00,
AMC447137/\$20.00, AMC447138/\$20.00,
AMC447139/\$20.00, AMC447140/\$20.00,
AMC447141/\$20.00, AMC447142/\$20.00,
AMC447143/\$20.00, AMC447144/\$20.00,
AMC447145/\$20.00, AMC447146/\$20.00,
AMC447147/\$20.00, AMC447148/\$20.00,
AMC447149/\$20.00, AMC447150/\$20.00,
AMC447151/\$20.00, AMC447152/\$20.00,
AMC447153/\$20.00, AMC447154/\$20.00,

| | | | | |
|----------|--|--|--|--|
| | <p>AMC447155/\$20.00, AMC447156/\$20.00, AMC447157/\$20.00, AMC447158/\$20.00, AMC447159/\$20.00, AMC447160/\$20.00, AMC447161/\$20.00, AMC447162/\$20.00, AMC447163/\$20.00, AMC447164/\$20.00, AMC447165/\$20.00, AMC447166/\$20.00, AMC447167/\$20.00, AMC447168/\$20.00, AMC447169/\$20.00, AMC447170/\$20.00, AMC447171/\$20.00, AMC447172/\$20.00, AMC447173/\$20.00, AMC447174/\$20.00, AMC447175/\$20.00, AMC447176/\$20.00, AMC447177/\$20.00, AMC447178/\$20.00, AMC447179/\$20.00, AMC447180/\$20.00, AMC447181/\$20.00, AMC447182/\$20.00, AMC447183/\$20.00, AMC447184/\$20.00, AMC447185/\$20.00, AMC447186/\$20.00, AMC447187/\$20.00, AMC447188/\$20.00, AMC447189/\$20.00, AMC447190/\$20.00, AMC447191/\$20.00, AMC447192/\$20.00, AMC447193/\$20.00, AMC447194/\$20.00, AMC447195/\$20.00, AMC447196/\$20.00, AMC447197/\$20.00, AMC447198/\$20.00, AMC447199/\$20.00, AMC447200/\$20.00, AMC447201/\$20.00, AMC447202/\$20.00, AMC447203/\$20.00, AMC447204/\$20.00, AMC447205/\$20.00, AMC447206/\$20.00, AMC447207/\$20.00, AMC447208/\$20.00, AMC447209/\$20.00, AMC447210/\$20.00, AMC447211/\$20.00</p> | | | |
| <p>2</p> | <p>LOCATABLE MINERALS / MINING CLAIMS- NEW, UNADJUD, ONE OR MORE AUTH NOS / NEW MINING CLAIMS LOCATION FEE CASES: AMC446899/\$37.00, AMC446900/\$37.00, AMC446901/\$37.00, AMC446902/\$37.00, AMC446903/\$37.00, AMC446904/\$37.00, AMC446905/\$37.00, AMC446906/\$37.00, AMC446907/\$37.00, AMC446908/\$37.00, AMC446909/\$37.00, AMC446910/\$37.00, AMC446911/\$37.00, AMC446912/\$37.00, AMC446913/\$37.00, AMC446914/\$37.00, AMC446915/\$37.00, AMC446916/\$37.00, AMC446917/\$37.00, AMC446918/\$37.00, AMC446919/\$37.00, AMC446920/\$37.00, AMC446921/\$37.00, AMC446922/\$37.00, AMC446923/\$37.00, AMC446924/\$37.00, AMC446925/\$37.00, AMC446926/\$37.00, AMC446927/\$37.00, AMC446928/\$37.00, AMC446929/\$37.00, AMC446930/\$37.00, AMC446931/\$37.00, AMC446932/\$37.00, AMC446933/\$37.00, AMC446934/\$37.00,</p> | | | |

313.00

AMC446935/\$37.00, AMC446936/\$37.00,
AMC446937/\$37.00, AMC446938/\$37.00,
AMC446939/\$37.00, AMC446940/\$37.00,
AMC446941/\$37.00, AMC446942/\$37.00,
AMC446943/\$37.00, AMC446944/\$37.00,
AMC446945/\$37.00, AMC446946/\$37.00,
AMC446947/\$37.00, AMC446948/\$37.00,
AMC446949/\$37.00, AMC446950/\$37.00,
AMC446951/\$37.00, AMC446952/\$37.00,
AMC446953/\$37.00, AMC446954/\$37.00,
AMC446955/\$37.00, AMC446956/\$37.00,
AMC446957/\$37.00, AMC446958/\$37.00,
AMC446959/\$37.00, AMC446960/\$37.00,
AMC446961/\$37.00, AMC446962/\$37.00,
AMC446963/\$37.00, AMC446964/\$37.00,
AMC446965/\$37.00, AMC446966/\$37.00,
AMC446967/\$37.00, AMC446968/\$37.00,
AMC446969/\$37.00, AMC446970/\$37.00,
AMC446971/\$37.00, AMC446972/\$37.00,
AMC446973/\$37.00, AMC446974/\$37.00,
AMC446975/\$37.00, AMC446976/\$37.00,
AMC446977/\$37.00, AMC446978/\$37.00,
AMC446979/\$37.00, AMC446980/\$37.00,
AMC446981/\$37.00, AMC446982/\$37.00,
AMC446983/\$37.00, AMC446984/\$37.00,
AMC446985/\$37.00, AMC446986/\$37.00,
AMC446987/\$37.00, AMC446988/\$37.00,
AMC446989/\$37.00, AMC446990/\$37.00,
AMC446991/\$37.00, AMC446992/\$37.00,
AMC446993/\$37.00, AMC446994/\$37.00,
AMC446995/\$37.00, AMC446996/\$37.00,
AMC446997/\$37.00, AMC446998/\$37.00,
AMC446999/\$37.00, AMC447000/\$37.00,
AMC447001/\$37.00, AMC447002/\$37.00,
AMC447003/\$37.00, AMC447004/\$37.00,
AMC447005/\$37.00, AMC447006/\$37.00,
AMC447007/\$37.00, AMC447008/\$37.00,
AMC447009/\$37.00, AMC447010/\$37.00,
AMC447011/\$37.00, AMC447012/\$37.00,
AMC447013/\$37.00, AMC447014/\$37.00,
AMC447015/\$37.00, AMC447016/\$37.00,
AMC447017/\$37.00, AMC447018/\$37.00,
AMC447019/\$37.00, AMC447020/\$37.00,
AMC447021/\$37.00, AMC447022/\$37.00,
AMC447023/\$37.00, AMC447024/\$37.00,
AMC447025/\$37.00, AMC447026/\$37.00,
AMC447027/\$37.00, AMC447028/\$37.00,
AMC447029/\$37.00, AMC447030/\$37.00,
AMC447031/\$37.00, AMC447032/\$37.00,
AMC447033/\$37.00, AMC447034/\$37.00,

AMC447035/\$37.00, AMC447036/\$37.00,
 AMC447037/\$37.00, AMC447038/\$37.00,
 AMC447039/\$37.00, AMC447040/\$37.00,
 AMC447041/\$37.00, AMC447042/\$37.00,
 AMC447043/\$37.00, AMC447044/\$37.00,
 AMC447045/\$37.00, AMC447046/\$37.00,
 AMC447047/\$37.00, AMC447048/\$37.00,
 AMC447049/\$37.00, AMC447050/\$37.00,
 AMC447051/\$37.00, AMC447052/\$37.00,
 AMC447053/\$37.00, AMC447054/\$37.00,
 AMC447055/\$37.00, AMC447056/\$37.00,
 AMC447057/\$37.00, AMC447058/\$37.00,
 AMC447059/\$37.00, AMC447060/\$37.00,
 AMC447061/\$37.00, AMC447062/\$37.00,
 AMC447063/\$37.00, AMC447064/\$37.00,
 AMC447065/\$37.00, AMC447066/\$37.00,
 AMC447067/\$37.00, AMC447068/\$37.00,
 AMC447069/\$37.00, AMC447070/\$37.00,
 AMC447071/\$37.00, AMC447072/\$37.00,
 AMC447073/\$37.00, AMC447074/\$37.00,
 AMC447075/\$37.00, AMC447076/\$37.00,
 AMC447077/\$37.00, AMC447078/\$37.00,
 AMC447079/\$37.00, AMC447080/\$37.00,
 AMC447081/\$37.00, AMC447082/\$37.00,
 AMC447083/\$37.00, AMC447084/\$37.00,
 AMC447085/\$37.00, AMC447086/\$37.00,
 AMC447087/\$37.00, AMC447088/\$37.00,
 AMC447089/\$37.00, AMC447090/\$37.00,
 AMC447091/\$37.00, AMC447092/\$37.00,
 AMC447093/\$37.00, AMC447094/\$37.00,
 AMC447095/\$37.00, AMC447096/\$37.00,
 AMC447097/\$37.00, AMC447098/\$37.00,
 AMC447099/\$37.00, AMC447100/\$37.00,
 AMC447101/\$37.00, AMC447102/\$37.00,
 AMC447103/\$37.00, AMC447104/\$37.00,
 AMC447105/\$37.00, AMC447106/\$37.00,
 AMC447107/\$37.00, AMC447108/\$37.00,
 AMC447109/\$37.00, AMC447110/\$37.00,
 AMC447111/\$37.00, AMC447112/\$37.00,
 AMC447113/\$37.00, AMC447114/\$37.00,
 AMC447115/\$37.00, AMC447116/\$37.00,
 AMC447117/\$37.00, AMC447118/\$37.00,
 AMC447119/\$37.00, AMC447120/\$37.00,
 AMC447121/\$37.00, AMC447122/\$37.00,
 AMC447123/\$37.00, AMC447124/\$37.00,
 AMC447125/\$37.00, AMC447126/\$37.00,
 AMC447127/\$37.00, AMC447128/\$37.00,
 AMC447129/\$37.00, AMC447130/\$37.00,
 AMC447131/\$37.00, AMC447132/\$37.00,
 AMC447133/\$37.00, AMC447134/\$37.00,

- n/a - 11581.00

| | | | | |
|---|---|--|--|--|
| | AMC447135/\$37.00, AMC447136/\$37.00, AMC447137/\$37.00, AMC447138/\$37.00, AMC447139/\$37.00, AMC447140/\$37.00, AMC447141/\$37.00, AMC447142/\$37.00, AMC447143/\$37.00, AMC447144/\$37.00, AMC447145/\$37.00, AMC447146/\$37.00, AMC447147/\$37.00, AMC447148/\$37.00, AMC447149/\$37.00, AMC447150/\$37.00, AMC447151/\$37.00, AMC447152/\$37.00, AMC447153/\$37.00, AMC447154/\$37.00, AMC447155/\$37.00, AMC447156/\$37.00, AMC447157/\$37.00, AMC447158/\$37.00, AMC447159/\$37.00, AMC447160/\$37.00, AMC447161/\$37.00, AMC447162/\$37.00, AMC447163/\$37.00, AMC447164/\$37.00, AMC447165/\$37.00, AMC447166/\$37.00, AMC447167/\$37.00, AMC447168/\$37.00, AMC447169/\$37.00, AMC447170/\$37.00, AMC447171/\$37.00, AMC447172/\$37.00, AMC447173/\$37.00, AMC447174/\$37.00, AMC447175/\$37.00, AMC447176/\$37.00, AMC447177/\$37.00, AMC447178/\$37.00, AMC447179/\$37.00, AMC447180/\$37.00, AMC447181/\$37.00, AMC447182/\$37.00, AMC447183/\$37.00, AMC447184/\$37.00, AMC447185/\$37.00, AMC447186/\$37.00, AMC447187/\$37.00, AMC447188/\$37.00, AMC447189/\$37.00, AMC447190/\$37.00, AMC447191/\$37.00, AMC447192/\$37.00, AMC447193/\$37.00, AMC447194/\$37.00, AMC447195/\$37.00, AMC447196/\$37.00, AMC447197/\$37.00, AMC447198/\$37.00, AMC447199/\$37.00, AMC447200/\$37.00, AMC447201/\$37.00, AMC447202/\$37.00, AMC447203/\$37.00, AMC447204/\$37.00, AMC447205/\$37.00, AMC447206/\$37.00, AMC447207/\$37.00, AMC447208/\$37.00, AMC447209/\$37.00, AMC447210/\$37.00, AMC447211/\$37.00 | | | |
| 3 | LOCATABLE MINERALS / MINING CLAIMS- NEW, UNADJUD, ONE OR MORE AUTH NOS / NEW MINING CLAIMS MAINTENANCE FEE CASES: AMC446899/\$155.00, AMC446900/\$155.00, AMC446901/\$155.00, AMC446902/\$155.00, AMC446903/\$155.00, AMC446904/\$155.00, AMC446905/\$155.00, AMC446906/\$155.00, AMC446907/\$155.00, AMC446908/\$155.00, AMC446909/\$155.00, AMC446910/\$155.00, AMC446911/\$155.00, AMC446912/\$155.00, AMC446913/\$155.00, AMC446914/\$155.00, | | | |

AMC446915/\$155.00, AMC446916/\$155.00,
AMC446917/\$155.00, AMC446918/\$155.00,
AMC446919/\$155.00, AMC446920/\$155.00,
AMC446921/\$155.00, AMC446922/\$155.00,
AMC446923/\$155.00, AMC446924/\$155.00,
AMC446925/\$155.00, AMC446926/\$155.00,
AMC446927/\$155.00, AMC446928/\$155.00,
AMC446929/\$155.00, AMC446930/\$155.00,
AMC446931/\$155.00, AMC446932/\$155.00,
AMC446933/\$155.00, AMC446934/\$155.00,
AMC446935/\$155.00, AMC446936/\$155.00,
AMC446937/\$155.00, AMC446938/\$155.00,
AMC446939/\$155.00, AMC446940/\$155.00,
AMC446941/\$155.00, AMC446942/\$155.00,
AMC446943/\$155.00, AMC446944/\$155.00,
AMC446945/\$155.00, AMC446946/\$155.00,
AMC446947/\$155.00, AMC446948/\$155.00,
AMC446949/\$155.00, AMC446950/\$155.00,
AMC446951/\$155.00, AMC446952/\$155.00,
AMC446953/\$155.00, AMC446954/\$155.00,
AMC446955/\$155.00, AMC446956/\$155.00,
AMC446957/\$155.00, AMC446958/\$155.00,
AMC446959/\$155.00, AMC446960/\$155.00,
AMC446961/\$155.00, AMC446962/\$155.00,
313.00 AMC446963/\$155.00, AMC446964/\$155.00,
AMC446965/\$155.00, AMC446966/\$155.00,
AMC446967/\$155.00, AMC446968/\$155.00,
AMC446969/\$155.00, AMC446970/\$155.00,
AMC446971/\$155.00, AMC446972/\$155.00,
AMC446973/\$155.00, AMC446974/\$155.00,
AMC446975/\$155.00, AMC446976/\$155.00,
AMC446977/\$155.00, AMC446978/\$155.00,
AMC446979/\$155.00, AMC446980/\$155.00,
AMC446981/\$155.00, AMC446982/\$155.00,
AMC446983/\$155.00, AMC446984/\$155.00,
AMC446985/\$155.00, AMC446986/\$155.00,
AMC446987/\$155.00, AMC446988/\$155.00,
AMC446989/\$155.00, AMC446990/\$155.00,
AMC446991/\$155.00, AMC446992/\$155.00,
AMC446993/\$155.00, AMC446994/\$155.00,
AMC446995/\$155.00, AMC446996/\$155.00,
AMC446997/\$155.00, AMC446998/\$155.00,
AMC446999/\$155.00, AMC447000/\$155.00,
AMC447001/\$155.00, AMC447002/\$155.00,
AMC447003/\$155.00, AMC447004/\$155.00,
AMC447005/\$155.00, AMC447006/\$155.00,
AMC447007/\$155.00, AMC447008/\$155.00,
AMC447009/\$155.00, AMC447010/\$155.00,
AMC447011/\$155.00, AMC447012/\$155.00,
AMC447013/\$155.00, AMC447014/\$155.00,

AMC447015/\$155.00, AMC447016/\$155.00,
 AMC447017/\$155.00, AMC447018/\$155.00,
 AMC447019/\$155.00, AMC447020/\$155.00,
 AMC447021/\$155.00, AMC447022/\$155.00,
 AMC447023/\$155.00, AMC447024/\$155.00,
 AMC447025/\$155.00, AMC447026/\$155.00,
 AMC447027/\$155.00, AMC447028/\$155.00,
 AMC447029/\$155.00, AMC447030/\$155.00,
 AMC447031/\$155.00, AMC447032/\$155.00,
 AMC447033/\$155.00, AMC447034/\$155.00,
 AMC447035/\$155.00, AMC447036/\$155.00,
 AMC447037/\$155.00, AMC447038/\$155.00,
 AMC447039/\$155.00, AMC447040/\$155.00,
 AMC447041/\$155.00, AMC447042/\$155.00,
 AMC447043/\$155.00, AMC447044/\$155.00,
 AMC447045/\$155.00, AMC447046/\$155.00,
 AMC447047/\$155.00, AMC447048/\$155.00,
 AMC447049/\$155.00, AMC447050/\$155.00,
 AMC447051/\$155.00, AMC447052/\$155.00,
 AMC447053/\$155.00, AMC447054/\$155.00,
 AMC447055/\$155.00, AMC447056/\$155.00,
 AMC447057/\$155.00, AMC447058/\$155.00,
 AMC447059/\$155.00, AMC447060/\$155.00,
 AMC447061/\$155.00, AMC447062/\$155.00,
 AMC447063/\$155.00, AMC447064/\$155.00,
 AMC447065/\$155.00, AMC447066/\$155.00,
 AMC447067/\$155.00, AMC447068/\$155.00,
 AMC447069/\$155.00, AMC447070/\$155.00,
 AMC447071/\$155.00, AMC447072/\$155.00,
 AMC447073/\$155.00, AMC447074/\$155.00,
 AMC447075/\$155.00, AMC447076/\$155.00,
 AMC447077/\$155.00, AMC447078/\$155.00,
 AMC447079/\$155.00, AMC447080/\$155.00,
 AMC447081/\$155.00, AMC447082/\$155.00,
 AMC447083/\$155.00, AMC447084/\$155.00,
 AMC447085/\$155.00, AMC447086/\$155.00,
 AMC447087/\$155.00, AMC447088/\$155.00,
 AMC447089/\$155.00, AMC447090/\$155.00,
 AMC447091/\$155.00, AMC447092/\$155.00,
 AMC447093/\$155.00, AMC447094/\$155.00,
 AMC447095/\$155.00, AMC447096/\$155.00,
 AMC447097/\$155.00, AMC447098/\$155.00,
 AMC447099/\$155.00, AMC447100/\$155.00,
 AMC447101/\$155.00, AMC447102/\$155.00,
 AMC447103/\$155.00, AMC447104/\$155.00,
 AMC447105/\$155.00, AMC447106/\$155.00,
 AMC447107/\$155.00, AMC447108/\$155.00,
 AMC447109/\$155.00, AMC447110/\$155.00,
 AMC447111/\$155.00, AMC447112/\$155.00,
 AMC447113/\$155.00, AMC447114/\$155.00,

- n/a - 48515.00

AMC447115/\$155.00, AMC447116/\$155.00,
 AMC447117/\$155.00, AMC447118/\$155.00,
 AMC447119/\$155.00, AMC447120/\$155.00,
 AMC447121/\$155.00, AMC447122/\$155.00,
 AMC447123/\$155.00, AMC447124/\$155.00,
 AMC447125/\$155.00, AMC447126/\$155.00,
 AMC447127/\$155.00, AMC447128/\$155.00,
 AMC447129/\$155.00, AMC447130/\$155.00,
 AMC447131/\$155.00, AMC447132/\$155.00,
 AMC447133/\$155.00, AMC447134/\$155.00,
 AMC447135/\$155.00, AMC447136/\$155.00,
 AMC447137/\$155.00, AMC447138/\$155.00,
 AMC447139/\$155.00, AMC447140/\$155.00,
 AMC447141/\$155.00, AMC447142/\$155.00,
 AMC447143/\$155.00, AMC447144/\$155.00,
 AMC447145/\$155.00, AMC447146/\$155.00,
 AMC447147/\$155.00, AMC447148/\$155.00,
 AMC447149/\$155.00, AMC447150/\$155.00,
 AMC447151/\$155.00, AMC447152/\$155.00,
 AMC447153/\$155.00, AMC447154/\$155.00,
 AMC447155/\$155.00, AMC447156/\$155.00,
 AMC447157/\$155.00, AMC447158/\$155.00,
 AMC447159/\$155.00, AMC447160/\$155.00,
 AMC447161/\$155.00, AMC447162/\$155.00,
 AMC447163/\$155.00, AMC447164/\$155.00,
 AMC447165/\$155.00, AMC447166/\$155.00,
 AMC447167/\$155.00, AMC447168/\$155.00,
 AMC447169/\$155.00, AMC447170/\$155.00,
 AMC447171/\$155.00, AMC447172/\$155.00,
 AMC447173/\$155.00, AMC447174/\$155.00,
 AMC447175/\$155.00, AMC447176/\$155.00,
 AMC447177/\$155.00, AMC447178/\$155.00,
 AMC447179/\$155.00, AMC447180/\$155.00,
 AMC447181/\$155.00, AMC447182/\$155.00,
 AMC447183/\$155.00, AMC447184/\$155.00,
 AMC447185/\$155.00, AMC447186/\$155.00,
 AMC447187/\$155.00, AMC447188/\$155.00,
 AMC447189/\$155.00, AMC447190/\$155.00,
 AMC447191/\$155.00, AMC447192/\$155.00,
 AMC447193/\$155.00, AMC447194/\$155.00,
 AMC447195/\$155.00, AMC447196/\$155.00,
 AMC447197/\$155.00, AMC447198/\$155.00,
 AMC447199/\$155.00, AMC447200/\$155.00,
 AMC447201/\$155.00, AMC447202/\$155.00,
 AMC447203/\$155.00, AMC447204/\$155.00,
 AMC447205/\$155.00, AMC447206/\$155.00,
 AMC447207/\$155.00, AMC447208/\$155.00,
 AMC447209/\$155.00, AMC447210/\$155.00,
 AMC447211/\$155.00

TOTAL: \$66,356.00

| PAYMENT INFORMATION | | | | |
|---------------------|-----------|---|-------------|------------|
| 1 | AMOUNT: | 66356.00 | POSTMARKED: | N/A |
| | TYPE: | CHECK | RECEIVED: | 11/22/2017 |
| | CHECK NO: | 0080001855 | | |
| | NAME: | KENNECOTT UTAH COPPER 4700 S DAYBREAK VIEW PKWY SOUTH JORDAN UT 84095-5120 US | | |

| REMARKS |
|---------|
| |

This receipt was generated by the automated BLM Collections and Billing System and is a paper representation of a portion of the official electronic record contained therein.

Input Parameters for Geographic Report with Land

System Id = CR

Admin State = AZ

Geo State =

Casetype Begins With

Case Disp Txt = AUTHORIZED, CANCELLED, EXPIRED, PENDING, REJECTED, VOID, WITHDRAWN

Mer Twp Rng =

Section =

Mtrs = 14 0210S 0150E 020, 14 0210S 0150E 021, 14 0210S 0150E 022, 14 0210S 0150E 025, 14 0210S 0150E 026, 14 0210S 0150E 027, 14 0210S 0150E 028, 14 0210S 0150E 029, 14 0210S 0150E 032, 14 0210S 0150E 033, 14 0210S 0150E 034, 14 0210S 0150E 035, 14 0210S 0150E 036, 14 0210S 0150E 999, 14 0220S 0150E 001, 14 0220S 0150E 002, 14 0220S 0150E 003, 14 0220S 0150E 004, 14 0220S 0150E 005, 14 0220S 0150E 008, 14 0220S 0150E 009, 14 0220S 0150E 010, 14 0220S 0150E 011, 14 0220S 0150E 012, 14 0220S 0150E 999

Commodity =

Commodity Txt =

Pending Org =

Pend Org Decode =

Total Rows Returned: 8

RUN TIME: 01:05 PM

UNITED STATES DEPARTMENT OF INTERIOR
BUREAU OF LAND MANAGEMENT
GEOGRAPHIC REPORT WITH LAND
Sorted by Serial Number

RUN DATE: 12/01/2017

Page 1 of 1

Adm State: AZ

Serial Number: AZA 035149

Total Case Acres: 1.000

| <u>Casetype</u> | <u>Case Disp</u> | 14 | 0210S | 0150E | <u>Sect</u> | <u>Sur Typ</u> | <u>Sur Num</u> | <u>Suff</u> | <u>Subdivision</u> | <u>Act Pend</u> |
|-----------------|------------------|----|-------|-------|-------------|----------------|----------------|-------------|------------------------|-----------------|
| 835002 | AUTHORIZED | | | | 025 | FF | | 1 | PART LOTS 2-4; | |
| | | | | | | FF | | 2 | PART W2NE,NENW,E2W2SE; | |
| | | | | | 036 | FF | | 1 | PART LOTS 1-3; | |
| | | | | | | FF | | 2 | PART E2W2NE; | |

Serial Number: AZA 037385

Total Case Acres: 482.000

| <u>Casetype</u> | <u>Case Disp</u> | 14 | 0220S | 0150E | <u>Sect</u> | <u>Sur Typ</u> | <u>Sur Num</u> | <u>Suff</u> | <u>Subdivision</u> | <u>Act Pend</u> |
|-----------------|------------------|----|-------|-------|-------------|----------------|----------------|-------------|--------------------|-----------------|
| 272011 | PENDING | | | | 011 | ALIQ | | | N2,SW; | |
| | | | | | 012 | ALIQ | | | SWNWSW; | |

Serial Number: AZPHX 0086528

Total Case Acres: 674.180

| <u>Casetype</u> | <u>Case Disp</u> | 14 | 0220S | 0150E | <u>Sect</u> | <u>Sur Typ</u> | <u>Sur Num</u> | <u>Suff</u> | <u>Subdivision</u> | <u>Act Pend</u> |
|-----------------|------------------|----|-------|-------|-------------|----------------|----------------|-------------|--------------------|-----------------|
| 284200 | AUTHORIZED | | | | 012 | ALIQ | | | E2SW; | |
| | | | | | | LOTS | | | 1; | |

ORIGIN ID: BTFA (801) 204-2424
SUSAN WILCOX
RIO TINTO SERVICES
4700 W. DAYBREAK PARKWAY
SOUTH JORDAN, UT 84095
UNITED STATES US

SHIP DATE: 16NOV17
ACTWGT: 8.00 LB MAN
CAD: 0341392/CAFE3108

BILL SENDER

54RC3/FB77/53C1

TO BUREAU OF LAND MANAGEMENT
ARIZONA STATE OFFICE
ONE NORTH CENTRAL AVENUE
SUITE 800
PHOENIX AZ 85004

(802) 417-9200

INV: DONNA FISCHER



FedEx
Express



11771016102001147

MON - 20 NOV 4:30P
** 2DAY **



TRK# 6825 5977 5812
0201

CP ZSYA

85004
AZ-US PHX



RECEIVED

ARIZONA STATE OFFICE

2017 NOV 21 P 1:58

PHOENIX, ARIZONA

